

PHASE I ENVIRONMENTAL SITE ASSESSMENT REPORT

Residential Property
2831 41st Avenue
(APN: 030-121-34)
Soquel, California 95073

Prepared For:

Pacific West Communities, Inc.
430 East State Street, Suite 100
Eagle, Idaho 83616

KCE-2024-146E-R1
June 7, 2024

TABLE OF CONTENTS

I.	SUMMARY AND CONCLUSIONS	1
II.	INTRODUCTION	3
A.	Purpose.....	3
B.	Detailed Scope-of-Services.....	3
C.	Significant Assumptions	4
D.	Limitations and Exceptions.....	4
E.	Special Terms and Conditions	5
F.	User Reliance	5
III.	SITE DESCRIPTION	5
A.	Location and Description	5
B.	Site and Vicinity General Characteristics	6
C.	Current Use of the Property	6
D.	Description of Structures and Other Improvements	6
E.	Current Uses of the Adjoining Properties	6
IV.	USER PROVIDED INFORMATION	7
A.	Title Records.....	7
B.	Environmental Liens or Activity and Use Limitations	7
C.	Specialized Knowledge.....	7
D.	Commonly Known or Reasonably Ascertainable Information.....	7
E.	Valuation Reduction for Environmental Issues	7
F.	Owner, Property Manager, and Occupant Information	8
G.	Reason for Performing Phase I	8
H.	Vapor Encroachment	8
I.	Other	8
V.	RECORDS REVIEW.....	8
A.	Standard Environmental Record Sources	8
A1.	Subject Site	8
A2.	Site Vicinity	9
B.	Additional Environmental Record Sources	15
C.	Physical Setting Source(s)	17
C1.	Topography	17
C2.	Geology/Hydrogeology.....	17

D.	Historical Use Information - Subject Property	18
D1.	Building Records	18
D2.	Historic Maps.....	18
D3.	Aerial Photographs.....	19
D4.	Historical Topographic Maps	19
D5.	City Directory Abstract.....	19
D6.	Recorded Land Title Records	19
E.	Historical Use Information - Adjoining Properties.....	20
E1.	Historic Maps.....	20
E2.	Aerial Photographs.....	20
E3.	Historical Topographic Maps	20
E4.	City Directory Abstract.....	20
VI.	SITE RECONNAISSANCE	21
A.	Non-ASTM Scope Considerations	21
B.	General Site Setting	22
C.	Observations	22
D.	Site Vicinity Reconnaissance.....	23
VII.	INTERVIEWS	24
A.	Interview with Owner	24
B.	Interview with Site Manager.....	24
C.	Interviews with Occupants.....	24
D.	Interviews with Local Government Officials	24
E.	Interviews with Others.....	24
VIII.	VAPOR ENCROACHMENT SCREEN	25
A.	Subject Property - VES.....	25
B.	Site Vicinity - VES	25
IX.	FINDINGS.....	26
X.	SIGNATURE.....	28
XI.	QUALIFICATIONS	28
	REFERENCES	29

APPENDICES

- Appendix A. Figures 1 through 3
- Appendix B. Environmental Data Resources, Inc. (EDR) Radius Map Report
- Appendix C. Regulatory Records Search
 - Appendix C-1. California State Regional Water Quality Control Board
 - Appendix C-2. California State Department of Toxic Substance Control
 - Appendix C-3. Santa Cruz County Department of Environmental Health
 - Appendix C-4. Santa Cruz County Fire Department
 - Appendix C-5. Santa Cruz County Central Fire District
 - Appendix C-6. Hydrology Information
 - Appendix C-7. National Wetlands Inventory – Wetland Map
 - Appendix C-8. Federal Emergency Management Agency – National Flood Hazard Map
- Appendix D. Historical Research Documentation
 - Appendix D-1. Santa Cruz County – Records, Building Department
 - Appendix D-2. Historic Maps
 - Appendix D-3. Aerial Photographs
 - Appendix D-4. Historical Topographic Maps
 - Appendix D-5. City Directory Abstract
- Appendix E. User Questionnaire and Title Report
- Appendix F. Site Photographs
- Appendix G. Vapor Encroachment Screen
- Appendix H. Qualifications of Environmental Professionals

I. SUMMARY AND CONCLUSIONS

KCE Matrix, Inc. (KCE Matrix) has been retained by Pacific West Communities, Inc. (referred to as “the client” and/or “the user” in this report) to conduct a Phase I Environmental Site Assessment (ESA) in accordance with the American Society of Testing and Materials (ASTM) standard practice E1527-21 for the property located at 2831 41st Avenue, Soquel, California (referred to as “the subject property” in this report).

The following summarizes the findings of this Phase I ESA:

- The subject property is located within an essentially commercial/retail area on the western side of 41st Avenue, approximately 220 feet to the south of the intersection of Soquel Drive and 41st Avenue, in Soquel, California. The subject site consists of approximately 5,250 square feet (0.12 acres) of land area in a rectangular-shaped configuration, appears to be relatively flat and has an approximate elevation of 122 feet above mean sea level. The subject property is comprised of one parcel of land with the Assessor’s Parcel Number (APN) of 030-121-34. A residential structure that covers approximately 600 square feet of land area is located on the central portion of the parcel. In addition, a garage structure that covers approximately 500 square feet of land area is located on the northeastern portion of the site, to the northeast of the residential structure. The residential structure and the associated garage are currently unoccupied. The remaining areas surrounding the structures consisted of grass and dirt surfaces. The site can be accessed from a dirt-driveway located to the north of the property that connects the site to Soquel Drive to the north of the site, and from a driveway located along 41st Avenue to the east of the property.
- Based on the historic information obtained during this investigation (including research of Sanborn Maps, Aerial Photographs, regulatory records and city directories), relatively small structures have been located on site since 1930 and through the present. The structures and the property appear to have been of residential use. Since approximately 2000 and through the present, the property and the structures on site appear to have been unoccupied. On May 15, 2024, a representative of KCE Matrix conducted site inspection of the subject property and confirmed that the property and the single-family residential structure along with the associated garage structure that are currently located on site are not occupied and are in poor condition.
- As reported in the search of government and regulatory environmental databases and as presented in Section V-A2 and Section VI-D of this report, the subject property is located in an essentially commercial/retail area where information related to environmental assessment, remediation and/or management practices is documented for other properties in the general site vicinity. The majority of the other sites located in the vicinity of the subject property have been identified as historic and/or current commercial facilities, including several gasoline service stations, an auto body shop and service facility and a carwash facility that has had Underground Storage Tanks (USTs) and/or Leaking UST cases. These facilities have been and/or were operational

for an extended period of time. Based on the information obtained during this investigation and the site vicinity reconnaissance performed, KCE Matrix did not discover or observe subsurface environmental site assessment activity that would indicate potential migration of contamination from other nearby sites towards the subject property.

- Based on the Vapor Encroachment Screen (VES) conducted during this investigation, a Vapor Encroachment Condition (VEC) originating from the subject property was not identified. Furthermore, based on the research conducted during this investigation, a VEC originating from other nearby sites in the vicinity could not be ruled out.
- KCE Matrix conducted a search of groundwater monitoring data as maintained by the State Water Resources Control Board (SWRCB) – Geotracker database for hydrology information for the site and site vicinity. Based on monitoring data collected from wells located at a site that is 350 feet south-southeast of the subject site, the depth to groundwater was reported to range between 82.05 feet and 84.05 feet below the surface as monitored in February of 2001. Based on monitoring data collected from wells located at a second site that is approximately 0.47-mile southeast of the subject site, the depth to groundwater was reported to range between 20.31 feet and 23.37 feet below the surface as monitored in October of 2010. Based on monitoring data collected from wells located at a third site that is approximately 0.57-mile east-northeast of the subject site, the depth to groundwater was reported to range between 23.06 feet and 33.97 feet below the surface as monitored in October of 2012.

The ASTM standard practice E1527-21 defines the following terms:

Recognized Environmental Condition (REC) as “(1) the presence of hazardous substances or petroleum products in, on or at the subject property due to a release to the environment; (2) the likely presence of hazardous substances or petroleum products in, on, or at the subject property due to a release or likely release to the environment; or (3) the presence of hazardous substances or petroleum products in, on or at the subject property under conditions that pose a material threat of a future release to the environment”.

Historical Recognized Environmental Condition (HREC) as “a previous release of hazardous substances or petroleum products affecting the subject property that has been addressed to the satisfaction of the applicable regulatory authority or authorities and meeting unrestricted use criteria established by the applicable regulatory authority or authorities without subjecting the subject property to any controls”. A historical recognized environmental condition is not a recognized environmental condition.

Controlled Recognized Environmental Condition (CREC) as “a recognized environmental condition affecting the subject property that has been addressed to the satisfaction of the applicable regulatory authority or authorities with hazardous substances or petroleum products allowed to remain in place subject to implementation of required controls”.

De Minimus Condition as “a condition related to a release that generally does not present a threat to human health or the environment that generally would not be the subject of an enforcement action if brought to the attention of appropriate government agencies”.

KCE Matrix has performed a *Phase I Environmental Site Assessment* in conformance with the scope and limitations of ASTM Practice E1527-21 of 2831 41st Avenue, Soquel, California, the subject property. Any exceptions to, or deletions from, this practice are described in this report. This assessment has revealed no REC, CREC or significant data gaps in connection with the subject property.

In addition, this assessment has revealed no HRECs or “De Minimus” Conditions in connection with the subject property.

II. INTRODUCTION

A. Purpose

This report presents the results of a Phase I ESA conducted by KCE Matrix for the subject property. The purpose of this investigation is to research and report existing environmental conditions for the subject property based on the American Society of Testing and Materials (ASTM) standard practice E1527-21. Performing a Phase I ESA according to the ASTM Standard E1527-21 is intended to permit a user to satisfy one of the requirements in qualifying for the *innocent landowner, contiguous property owner, or bona fide prospective purchaser* limitations on Comprehensive Environmental Response, Compensation and Liability Act (CERCLA) liability (the “*landowner liability protections,*” or “*LLPs*”). This practice constitutes “all appropriate inquiry into the previous ownership and uses of the property consistent with good commercial or customary practice”.

B. Detailed Scope-of-Services

The scope of services performed during this Phase I ESA project includes:

1. Collecting available information concerning the property as it pertains to:
 - a. Past land use
 - b. Past owners
 - c. Location of buried storage tanks, hazardous waste storage, wastewater treatment facilities and/or on-site landfills, etc.
 - d. Types of chemicals used on site, past and present
 - e. Geologic and hydrogeologic features
 - f. Past geotechnical investigations (if available)
 - g. Other data pertinent to the specific site
2. Conducting a site visit to:
 - a. Identify vegetative features
 - b. Locate surface waters
 - c. Assess physical features

- d. Observe adjacent land use
 - e. Gather evidence of indiscriminate and/or illegal waste disposal
3. Conducting a review of records maintained by regulatory agencies as follows:
 - a. Reviewing regulatory files regarding the property in question
 - b. Contacting appropriate regulatory personnel
 4. Conducting a Vapor Encroachment Screen.
 5. Preparing the Phase I Environmental Site Assessment Report, summarizing our findings and inclusive of supporting documentation.

C. Significant Assumptions

No significant assumptions were made during the course of this investigation.

D. Limitations and Exceptions

As defined by the ASTM Standard E1527-21, the “Client” and/or “User” understands that no amount of environmental site assessment can “wholly eliminate uncertainty regarding the potential for recognized environmental conditions” to exist in connection with the subject property. Performance of a Phase I ESA in accordance with the ASTM Standard E1527-21 is intended to reduce, but not eliminate, uncertainty regarding the potential for recognized environmental conditions to exist in connection with the subject property, and the ASTM standard practice recognizes these reasonable limits of time and cost.

This type of ESA does not include air, soil or water sampling; or sampling of building materials. Site-specific conditions such as soil deposits and rock formations may vary in thickness, lithology, saturation strength, and other properties across any site beyond what available documentation indicates. Therefore, it is possible that undocumented or concealed improvements or alterations to the property could exist beyond the inquiry of the activities conducted during this site assessment. In addition, environmental changes, either naturally occurring or artificially induced, may cause changes or alterations (which can be significant) to the property as compared to the conditions found at the time that this assessment was conducted.

Based on the best available investigative technologies, no amount of assessment can guarantee that the subject property does not contain contaminants or hazardous substances. The activities conducted during this limited investigation cannot identify all potential concerns for the subject property, and do not eliminate the possibility that the subject property is completely free of environmental concerns.

KCE Matrix has analyzed and evaluated the information collected during this investigation using what we believe to be the currently applicable assessment and engineering techniques and principles. KCE Matrix assumes no liability from other parties involved in losses sustained as a result of decisions made based on interpretations of this report. KCE Matrix makes no warranty, either expressed or implied, regarding the work conducted, except that our services were

performed in accordance with the generally accepted professional principles and practices existing for such work.

Extensive information regarding the historic use and occupancy of the subject property was obtained during this investigation, dating from as early as the 1930s and through the present. As presented in the referenced report, the historic use information was obtained by reviewing standard historical resources (including Sanborn Maps, Aerial Photographs, regulatory records and city directories). Based on the fact that the historic information sources were not available on five-year continuous intervals through all years, this matter can be interpreted or considered as a “data failure” based on Section 8.3.6 of the ASTM E1527-21 Standard. However, the historic information gathered covered numerous years and in sum, presents a detailed history of the subject property. As such, KCE Matrix does not consider this matter as a “data failure” and does not impact the conclusions presented in referenced Phase I ESA report.

There are no “significant data gaps” or “data gaps” to report during this investigation. There are no “data failures” to report during this investigation.

E. Special Terms and Conditions

This report and all information obtained during this site assessment are considered confidential and will not be released without written permission by the owner of the subject property, the owner authorized entity conducting this assessment, or as required by law. The owner of the subject property is typically responsible for mitigation of contamination, corrective or remedial action, and disclosure of any information related to environmental issues that may or may not be discovered during this site assessment.

F. User Reliance

This report was prepared for the exclusive use of the client and/or user. No other person or entity is entitled to rely upon this report without the specific written authorization of KCE Matrix. Any such reliance by any third party is at the sole risk of said third party, and such reliance is subject to the same limitations, terms and conditions as the original contract with the client. KCE Matrix specifically disclaims any responsibility for any unauthorized use of this report.

III. SITE DESCRIPTION

A. Location and Description

The subject property is located on the western side of 41st Avenue, approximately 220 feet to the south of the intersection of Soquel Drive and 41st Avenue, in Soquel, California. A Location Map, Site Plan, and Site Vicinity Map are presented in Appendix A, as Figures 1, 2 and 3, respectively.

B. Site and Vicinity General Characteristics

The subject property is located within an essentially commercial/retail area. The subject site consists of approximately 5,250 square feet (0.12 acres) of land area in a rectangular-shaped configuration, appears to be relatively flat and has an approximate elevation of 122 feet above mean sea level. The subject property is comprised of one parcel of land with the Assessor's Parcel Number (APN) of 030-121-34. A residential structure that covers approximately 600 square feet of land area is located on the central portion of the parcel. In addition, a garage structure that covers approximately 500 square feet of land area is located on the northeastern portion of the site, to the northeast of the residential structure.

The residential structure and the associated garage are currently unoccupied. The remaining areas surrounding the structures consisted of grass and dirt surfaces. The site can be accessed from a dirt-driveway located to the north of the property that connects the site to Soquel Drive to the north of the site, and from a driveway located along 41st Avenue to the east of the property.

C. Current Use of the Property

A residential structure that covers approximately 600 square feet of land area is located on the central portion of the subject property. In addition, a garage structure that covers approximately 500 square feet of land area is located on the northeastern portion of the site, to the northeast of the residential structure. The residential structure and the associated garage are currently unoccupied.

D. Description of Structures and Other Improvements

The subject property consists of approximately 5,250 square feet (0.12 acres) of land area in a rectangular-shaped configuration. A residential structure that covers approximately 600 square feet of land area is located on the central portion of the parcel. In addition, a garage structure that covers approximately 500 square feet of land area is located on the northeastern portion of the site, to the northeast of the residential structure.

The residential structure and the associated garage are currently unoccupied. The remaining areas surrounding the structures consisted of grass and dirt surfaces. The site can be accessed from a dirt-driveway located to the north of the property that connects the site to Soquel Drive to the north of the site, and from a driveway located along 41st Avenue to the east of the property.

E. Current Uses of the Adjoining Properties

The adjoining properties are comprised of the following:

- North: Vacant land, Soquel Drive, commercial/retail properties, an auto repair/smog check facility, a RV parking lot, and a commercial property (occupied by Ocean Honda car dealership).

- East: 41st Avenue and commercial/retail property, restaurants and gasoline service station.
- South: Vacant land, a car wash facility (including a fuel dispensing facility) and commercial/retail property.
- West: Vacant land and a lumber yard facility.

IV. USER PROVIDED INFORMATION

A user questionnaire was completed by the client and was provided to KCE Matrix during this investigation. A copy of the completed user questionnaire is presented in Appendix E of this report.

A. Title Records

The client provided KCE Matrix with a copy of a Preliminary Title Report for the subject property as prepared by Old Republic Title Company, dated February 23, 2024. Based on review of the title report for the subject property, no environmental liens and/or Activity and Use Limitations (AUL's), which indicate a past or present release of a hazardous substance or petroleum products, were presented or recorded. A copy of the title report as prepared by Old Republic Title Company dated February 23, 2024 is presented in Appendix E.

B. Environmental Liens or Activity and Use Limitations

The user reported that he is not aware of any environmental cleanup liens that are filed or recorded against the property under federal, tribal, state or local law. The user also reported that he is not aware of any Activity and Use Limitations (AUL's) that are filed or recorded against the property.

C. Specialized Knowledge

The user did not report any specialized knowledge related to the property or to nearby properties.

D. Commonly Known or Reasonably Ascertainable Information

The user reported that past uses of the property include residential and for the operation of a small business. The user did not report any other commonly known or reasonably ascertainable information related to the property.

E. Valuation Reduction for Environmental Issues

The user reported that the purchase price of this property reasonably reflects the fair market value of the property. The user did not report any other information with regard to the value of the subject property based on environmental issues.

F. Owner, Property Manager, and Occupant Information

The user identified Ms. Lauren Alexander as a site contact for the subject property and “Developer”, “County”, “Consultants”, “State Agencies for Financing” and “Lenders/Investors” as parties who will rely on the Phase I report. The user did not provide any other information regarding the ownership, management or occupancy of the subject property.

G. Reason for Performing Phase I

This Phase I ESA is being performed for the client as part of a due diligence investigation of the subject site for property purchase.

H. Vapor Encroachment

The user reported that the site consists of a property that has two unusable buildings. The user reported that the future development will consist of the following: Type V and Type III multi-family rental project, with parking garage and an elevator. In addition, the user reported that the future structure(s) on site will use hot air circulation as the heating system type and electricity and solar as types of fuel energy. The user also reported that neither a gas station nor a dry cleaner operates or will operate on site.

I. Other

The user indicated that children and elderly will occupy the property. The user did not report any other knowledge or experience for the subject property with regard to environmental condition.

V. RECORDS REVIEW

A. Standard Environmental Record Sources

KCE Matrix retained Environmental Data Resources, Inc. (EDR) to conduct a search of government and regulatory databases in an attempt to locate and obtain information about the subject site and other sites in the vicinity of the subject property that may affect the environmental quality of the property. The environmental disclosure report prepared by EDR provides a summary of the various databases searched and is presented in Appendix B of this report. The database research presents summaries for the subject site and selected adjoining properties as follows:

A1. Subject Site

The target property was not listed in any of the databases searched by EDR.

A2. Site Vicinity

With regard to the summary report prepared by EDR, KCE Matrix has prepared the following table listing other sites located in the general vicinity of the subject property up to a reported search distance of approximately 500 feet. This summary table includes the site names, the reported distances from the subject property, as well as a brief summary of the information reported by the databases searched.

Facility Name	Address	Dist. (ft)	Database	Regulatory History and/or Reported Impact and Current Status
King's Paint & Paper	2851 41St Ave	71 N	CUPA Listings	Reported the facility ID number.
Soquel Smog Check	3921 Soquel Dr	244 NNW	CUPA Listings	Listed the facility as a hazardous waste generator. Reported the facility ID number.
Soquel Smog Check	3921 Soquel Dr	244 NNW	HWTS	Listed the facility on the Hazardous Waste Tracking System database. Reported the EPA ID number. Reported the facility status as inactive as of 01/01/1995.
Old Volks Home	3921 Soquel Dr Ste B	244 NNW	EDR Hist Auto	Reported the facility as an auto repair shop between 1979 and 2014.
Soquel Smog Check	3921 Soquel Dr Ste A	244 NNW	CERS	Reported the CERS description as "Chemical Storage Facilities".
Soquel Smog Check	3921 Soquel Dr Ste A	244 NNW	CERS HAZ WASTE	Reported the CERS description as "Hazardous Waste Generator".
Fabian's Body Shop	3921 Soquel Dr at 41St Avenue	244 NNW	RCRA-SQG	Classified the facility as a small-quantity generator. No violations were reported.
Fabian's Body Shop	3921 Soquel Dr at 41St Avenue	244 NNW	FINDS	Reported the registry ID number.
Fabian's Body Shop	3921 Soquel Dr at 41St Avenue	244 NNW	ECHO	Listed the facility in the Enforcement and Compliance History Online database. Reported the registry ID number.
Old Volks Home	3921 Soquel Dr #B	244 NNW	CERS	Reported the CERS description as "Chemical Storage Facilities".
Old Volks Home	3921 Soquel Dr #B	244 NNW	CERS HAZ WASTE	Reported the CERS description as "Hazardous Waste Generator".
Old Volks Home	3921 Soquel Dr Ste B	244 NNW	RCRA NonGen / NLR	Classified the facility as not being a generator of Federal RCRA waste. No violations were reported.
Soquel Smog Check Llc	3921 Soquel Dr Ste A	244 NNW	RCRA NonGen / NLR	Classified the facility as not being a generator of Federal RCRA waste. No violations were reported.
Raintree Enterprises Inc	2731 41St Ave	262 S	EDR Hist Auto	Reported the facility as a gasoline service station between 1977 and 2014.
Cruz Car Wash	2731 41St Ave	262 S	CUPA Listings	Listed the facility as Underground Storage Tank site.
Cruz Car Wash	2731 41St Ave	262 S	CERS	Reported the CERS description as "Chemical Storage Facilities".
Cruz Car Wash	2731 41St Ave	262 S	CERS TANKS	Reported the CERS description as "Underground Storage Tank".
Cruz Car Wash	2731 41St Ave	262 S	HWTS	Listed the facility on the Hazardous Waste Tracking System database. Reported the EPA ID number. Reported the facility status as inactive as of 06/05/2015.

Facility Name	Address	Dist. (ft)	Database	Regulatory History and/or Reported Impact and Current Status
Raintree Car Wash	2731 41St Ave	262 S	HIST UST	Reported three USTs with the capacity of 10,000 gallons each and installed in 1976. The three USTs are used for unleaded, regular and premium product.
Raintree Car Wash	2731 41St Ave	262 S	SWEEPS UST	Reported three USTs with the capacity of 10,000 gallons each, two of which are used for regular unleaded product and the third UST used for leaded product.
Raintree Car Wash	2731 41St Ave	262 S	CERS	Reported the CERS description as "US EPA Air Emission Inventory System (EIS)".
Raintree Car Wash	2731 41 St Ave	262 S	HIST UST	Reported three USTs with the capacity of 10,000 gallons each and installed in 1976. The three USTs are used for unleaded, regular and premium product.
Cruz Car Wash	2731 41St Ave	262 S	UST	Reported one 12,000-gallon UST used for regular unleaded product, and two 10,000-gallon USTs used for midgrade unleaded and premium unleaded product.
Cruz Car Wash	2731 41St Ave	262 S	UST FINDER	Reported two 10,000-gallon USTs and one 12,000-gallon UST all used for regular unleaded product.
Commercial Property	3845 Soquel Drive	270 NW	CPS-SLIC	Reported the facility status as "Open - Site Assessment" as of 09/29/2023. Reported the potential media affected as soil and soil-vapor, and the potential contaminants of concern as Arsenic, Lead, Benzene and Ethylbenzene.
Commercial Property	3845 Soquel Drive	270 NW	Notify 65	Reported the facility status as "Open - Site Assessment".
Commercial Property	3845 Soquel Drive	270 NW	CERS	Reported the CERS description as "Cleanup Program Site".
Commercial Property	3845 Soquel Drive	270 NW	HWTS	Listed the facility on the Hazardous Waste Tracking System database. Reported the EPA ID number. Reported the facility status as inactive as of 11/17/2008.
USA Petroleum Company 88	2700 41St Avenue	389 SSE	HIST UST	Reported three historic USTs with the capacity of 12,000 gallons each and installed in 1972. Reported the contents of the USTs as unleaded, regular and premium product.

Facility Name	Address	Dist. (ft)	Database	Regulatory History and/or Reported Impact and Current Status
USA Petroleum Company 88	2700 41St Avenue	389 SSE	HAZNET	Listed four summary reports dated between 2014 and 2015. The information reported included that the site had aqueous solution with total organic residues less than 10 percent, tank bottom waste and other organic solids. Reported the TSD EPA ID numbers, and the methods of disposal as landfill or surface impoundment that will be closed as landfill (to include on-site treatment and/or stabilization), and other recovery of reclamation for reuse including acid regeneration, organics recovery, etc.
USA Petroleum Company 88	2700 41St Avenue	389 SSE	CHMIRS	Listed the property on the California Hazardous Material Incident Report System. Reported the incident date as 07/26/2020. Reported the substance as "Gasoline" and the administration agency as "Santa Cruz County Environmental Health".
USA Petroleum Company 88	2700 41St Avenue	389 SSE	CERS	Reported the CERS description as "US EPA Air Emission Inventory System (EIS)".
USA Petroleum Company 88	2700 41St Avenue	389 SSE	HWTS	Listed the facility on the Hazardous Waste Tracking System database. Reported the EPA ID number. Reported the facility type as "Gasoline Stations with Convenience Stores" and the status as inactive as of 06/30/2017.
Usa Gasoline Corporation	2700 41St Ave	389 SSE	EDR Hist Auto	Reported the facility as a gasoline service station between 1996 and 2009.
Safeway Fuel Center #1929	2700 41St Ave	389 SSE	UST	Reported two USTs with the capacity of 15,000 gallons used for premium unleaded product and Diesel, and one UST with a capacity of 30,000 gallons used for regular unleaded product. The three USTs are installed as of June of 2016.
Safeway Fuel 1929	2700 41St Ave	389 SSE	RCRA NonGen / NLR	Classified the facility as not being a generator of Federal RCRA waste. No violations were reported.
Service Station No 88	2700 41St St	389 SSE	UST FINDER RELEASE	Reported the LUST ID number and the status as "No Further Action".
Usa/Tesoro 68219	2700 41St Ave	389 SSE	RCRA-SQG	Classified the facility as a small-quantity generator. No violations were reported.
Usa/Tesoro 68219	2700 41St Ave	389 SSE	FINDS	Reported the registry ID number.
Usa Gasoline #88	2700 41St Ave	389 SSE	UST	Reported the permitting agency as County of Santa Cruz. Detailed information regarding the UST is not reported.

Facility Name	Address	Dist. (ft)	Database	Regulatory History and/or Reported Impact and Current Status
Service Station No 88	2700 41St St	389 SSE	LUST	Reported the facility status as "Case Closed" as of 8/2/2002. Reported "Gasoline" as the potential contaminant of concern.
Service Station No 88	2700 41St St	389 SSE	Cortese	Reported the facility status as "Completed - Case Closed".
Service Station No 88	2700 41St St	389 SSE	CERS	Reported the CERS description as "Leaking Underground Storage Tank Cleanup Site".
Safeway Fuel Center #1929	2700 41St Ave	389 SSE	UST FINDER	Reported two USTs with the capacity of 15,000 gallons used for premium unleaded product and Diesel, and one UST with a capacity of 30,000 gallons used for regular unleaded product. The three USTs are installed as of June of 2016.
Service Station No 88	2700 41St St	389 SSE	LA Co. Site Mitigation	Reported the site is closed as of 8/2/2002.
Service Station No 88	2700 41St St	389 SSE	HIST UST	Reported three USTs with the capacity of 12,000 gallons each, used for unleaded, regular and premium product.
Service Station No 88	2700 41St St	389 SSE	CUPA Listings	Listed the facility as a hazardous waste generator. Reported the facility ID number.
Service Station No 88	2700 41St St	389 SSE	HAZNET	Listed 10 summary reports dated between 2009 and 2013. The information reported included that the site had aqueous solution with total organic residues less than 10 percent and other organic solids. Reported the TSD EPA ID numbers, and the methods of disposal as landfill or surface impoundment that will be closed as landfill (to include on-site treatment and/or stabilization) and other recovery of reclamation for reuse including acid regeneration, organics recovery, etc.
Service Station No 88	2700 41St St	389 SSE	LUST	Reported the facility status as "Completed - Case Closed" as of 08/02/2002. Reported "Other Groundwater (uses other than drinking water)" as the potential media affected, and "Gasoline" as the potential contaminant of concern.
Service Station No 88	2700 41St St	389 SSE	CERS	Reported the CERS description as "Chemical Storage Facilities".
Service Station No 88	2700 41St St	389 SSE	CERS TANKS	Reported the CERS description as "Underground Storage Tank".
Service Station No 88	2700 41St St	389 SSE	CERS HAZ WASTE	Reported the CERS description as "Hazardous Waste Generator".
Bratton Robert E	4100 Soquel Dr	412 NE	EDR Hist Auto	Reported the facility as a gasoline service station in 1969 and 1971.
4100 Soquel Dr	4100 Soquel Dr	412 NE	UST FINDER RELEASE	Reported the LUST ID number and the status as "No Further Action".

Facility Name	Address	Dist. (ft)	Database	Regulatory History and/or Reported Impact and Current Status
4100 Soquel Dr	4100 Soquel Dr	412 NE	LUST	Reported the facility status as "Completed - Case Closed" as of 09/25/2005. Reported "Soil" as the potential media affected, and "Gasoline" as the potential contaminant of concern.
4100 Soquel Dr	4100 Soquel Dr	412 NE	Cortese	Reported the facility status as "Completed - Case Closed".
4100 Soquel Dr	4100 Soquel Dr	412 NE	CERS	Reported the CERS description as "Leaking Underground Storage Tank Cleanup Site".
Safeway 1929	2720 41St Ave	450 ESE	CUPA Listings	Listed the facility as a hazardous waste generator. Reported the facility ID number.
Safeway 1929	2720 41St Ave	450 ESE	CERS	Reported the CERS description as "Chemical Storage Facilities".
Safeway 1929	2720 41St Ave	450 ESE	CERS HAZ WASTE	Reported the CERS description as "Hazardous Waste Generator".
Safeway Store #1929	2720 41St Ave	450 ESE	RCRA NonGen / NLR	Classified the facility as not being a generator of Federal RCRA waste. No violations were reported.

B. Additional Environmental Record Sources

Regional Water Quality Control Board

On May 8, 2024, KCE Matrix submitted a written request to the Regional Water Quality Control Board (RWQCB), Central Coast Region – File Review Department; for information regarding Underground Storage Tanks (USTs), Hazardous Materials (HAZMAT) and/or associated environmental assessment or remediation documentation for the subject property. Based on an email response as issued by the RWQCB dated May 9, 2024, this agency does not maintain any such records for the subject property. A copy of the written request made by KCE Matrix dated May 8, 2024 and a copy of the RWQCB email response dated May 9, 2024 are presented in Appendix C-1.

KCE Matrix also researched the records maintained by the State Water Resources Control Board (SWRCB) – Geotracker Database online for information regarding Underground Storage Tanks (USTs) and hazardous materials for the subject property. This database typically contains records that are also maintained by the various local RWQCB's. The results of this online research indicated that the SWRCB-RWQCB does not maintain such records for the subject property.

Department of Toxic Substances Control

On May 8, 2024, KCE Matrix submitted a written request to the California State Department of Toxic Substances Control (DTSC) – Berkeley Regional Office, for information regarding Underground Storage Tanks (USTs), Hazardous Materials (HAZMAT) and/or associated environmental assessment or remediation for the subject property. Based on a letter response issued by the DTSC to KCE Matrix dated May 17, 2024, this agency does not maintain any records for the subject property. A copy of the written request made by KCE Matrix dated May 8, 2024 and a copy of the DTSC letter response dated May 17, 2024 as received by KCE Matrix are presented in Appendix C-2.

KCE Matrix also researched the records maintained by the DTSC Envirostor Database online for information regarding environmental assessment and remediation matters for the subject property. The results of this online research indicated that the DTSC Envirostor Database does not maintain such records for the subject property.

In addition, KCE Matrix researched the records maintained by the DTSC Hazardous Waste Tracking System database online for information regarding hazardous wastes generated and/or stored at the subject property. The results of this online research indicated that the DTSC Hazardous Waste Tracking System online database does not maintain such records for the subject property.

Santa Cruz County Department of Environmental Health

On May 8, 2024, KCE Matrix submitted a written request to the Santa Cruz County Department of Environmental Health (SCCDEH) for information regarding Underground Storage Tanks

(USTs), Hazardous Materials (HAZMAT) and/or associated environmental assessment or remediation for the subject property. Based on a letter response issued by the SCCDEH and dated May 8, 2024, the SCCDEH public documents can be found on the agency's Environmental Health database online; and KCE Matrix was advised to conduct online research for any records that this agency may maintain with regard to the subject property.

As such, in May of 2024, KCE Matrix researched the SCCDEH Environmental Health database online for such records. As a result of the research conducted, two complaint records dated in 2006 and 2009 were found regarding garbage and rubbish accumulated on the subject site. A copy of the request made by KCE Matrix on May 8, 2024, a copy of the response letter issued by the SCCDEH and dated May 8, 2024 and copies of the records as maintained by the SCCDEH Environmental Health database online are presented in Appendix C-3.

Santa Cruz County Fire Department

On May 8, 2024, KCE Matrix submitted a written request to the Santa Cruz County Fire Department (SCCFD) agency for information regarding Underground Storage Tanks (USTs), Hazardous Materials (HAZMAT) and/or associated environmental assessment or remediation for the subject property. Based on email responses issued by the SCCFD to KCE Matrix dated May 9, 2024, this agency does not maintain any records for the subject property, and KCE Matrix was advised to contact the Central Fire District agency for such records. A copy of the written request made by KCE Matrix dated May 8, 2024, and copies of the SCCFD email responses dated May 9, 2024 are presented in Appendix C-4.

Santa Cruz County Central Fire District

On May 20, 2024, KCE Matrix submitted a written request to the Santa Cruz County Central Fire District (SCC-CFD) agency for information regarding Underground Storage Tanks (USTs), Hazardous Materials (HAZMAT) and/or associated environmental assessment or remediation for the subject property. Based on an email response dated May 20, 2024, this agency does not keep records of USTs and/or Hazmat storage, and KCE Matrix was advised to contact Santa Cruz County Department of Environmental Health (SCCDEH) for such records. In addition, and based on the email correspondence, the subject property is a former site of a private single-family dwelling. Copies of the written request made by KCE Matrix and the SCC-CFD response email both dated May 20, 2024 are presented in Appendix C-5.

California Geologic Energy Management Division

KCE Matrix researched the records maintained by the California Geologic Energy Management (CalGEM) Division (formerly known as the Division of Oil, Gas, and Geothermal Resources (DOGGR)) Database online for information regarding oil and natural gas wells for the subject property and the general vicinity. The results of this online research did not indicate references to any oil and/or natural gas wells as being located on the subject property.

California Environmental Protection Agency

KCE Matrix researched the records maintained by the California Environmental Protection Agency (CalEPA) Database online for information regarding environmentally regulated sites and facilities. The results of this online research indicated that the CalEPA Database does not maintain such records for the subject property.

C. Physical Setting Source(s)

C1. Topography

The site has an approximate elevation of 122 feet above mean sea level. A Location Map that shows the physical setting of the subject property and vicinity is presented in Appendix A, as Figure 1.

C2. Geology/Hydrogeology

KCE Matrix conducted a search of groundwater monitoring data as maintained by the State Water Resources Control Board (SWRCB) – Geotracker database for hydrology information for the site and site vicinity. Based on monitoring data collected from wells located at a site that is 350 feet south-southeast of the subject site, the depth to groundwater was reported to range between 82.05 feet and 84.05 feet below the surface as monitored in February of 2001. Based on monitoring data collected from wells located at a second site that is approximately 0.47-mile southeast of the subject site, the depth to groundwater was reported to range between 20.31 feet and 23.37 feet below the surface as monitored in October of 2010. Based on monitoring data collected from wells located at a third site that is approximately 0.57-mile east-northeast of the subject site, the depth to groundwater was reported to range between 23.06 feet and 33.97 feet below the surface as monitored in October of 2012. The groundwater information obtained from the SWRCB Geotracker Database for the general site vicinity is presented in Appendix C-6.

The surface of the subject property is essentially flat and has an approximate elevation of 122 feet above mean sea level. With regard to the surrounding area, the general topographic gradient is reported to have a gradual slope down to the south-southeast based on information obtained from EDR. General subsurface soil and topographic gradient information for the site and vicinity is presented in the Physical Setting Source Summary Report prepared by EDR in Appendix B (pages A-1 through A-6).

The National Wetlands Inventory (NWI) was established by the United States (U.S.) Fish and Wildlife Service (Service) in 1974 to conduct a nationwide inventory of U.S. wetlands to provide its biologists and others with information on the distribution of wetlands to aid in wetland conservation efforts. Based on review of information obtained from the NWI as maintained by the Service online, the subject property does not appear to be a designated wetland area. The NWI map identifies the following wetland(s) as the closest designated wetland area(s) in the vicinity of the subject property:

Wetland	Distance
Rodeo Creek	0.30-mile to the west of the subject site
Soquel Creek	0.38-mile to the southeast of the subject site
Soquel Cove	1.25-mile to the southeast of the subject site
Bates Creek	1.00-mile to the northeast of the subject site

The NWI wetland map for the vicinity of the subject property is presented in Appendix C-7. In addition, references to the nearest wetland areas are presented in the maps presented in the Executive Summary of the EDR report presented in Appendix B.

The Federal Emergency Management Agency (FEMA) has defined geographic areas as Flood Zones according to varying levels of flood risk. These zones are depicted on a community's Flood Insurance Rate Map (FIRM) or Flood Hazard Boundary Map. Each zone reflects the severity or type of flooding in the area. Based on review of information obtained from the FEMA's National Flood Hazard Layer (NFHL) Viewer online, the subject property is located in Zone X, an area of minimal flood hazard. The NFHL map for the general vicinity of the subject property is presented in Appendix C-8.

D. Historical Use Information - Subject Property

D1. Building Records

On May 8, 2024, KCE Matrix submitted a written request to the Santa Cruz County – Public Records agency; regarding any records that may be maintained by the County Departments, including the Building Department for records related to site history, including historic and current permit applications, and certificates of occupancy. On May 28, 2024, KCE Matrix received records as maintained by the County Administration Office. The records consisted of documentation dated between 2006 and 2024 regarding violations related to an abandoned/dilapidated and unsecure structure, accumulation of garbage in back of the structure and overgrown vegetation. The records also included extensive photo documentation dated in 2021 and 2022, regarding the subject property. Based on the reviewed of photos provided by the County, it appears that the subject property was abandoned and unoccupied, and several vehicles and trash/debris were located on site. A copy of the request made by KCE Matrix dated May 8, 2024 and copies of the records as maintained by the County Administration Office and received by KCE Matrix are presented in Appendix D-1.

D2. Historic Maps

KCE Matrix contacted EDR in an effort to obtain historic Sanborn® Maps of the subject site and vicinity. Based on a search of the EDR historic map collection, no such historic maps were maintained by EDR for the subject property and immediate vicinity. A copy of the Sanborn® Map Report dated May 6, 2024 indicating that there is no coverage for the subject property and vicinity is presented in Appendix D-2.

D3. Aerial Photographs

KCE Matrix contacted EDR in an effort to obtain historic and/or recent Aerial Photographs of the subject site and vicinity. Based on the Aerial Photographs for the subject property dated from 1931 through 2020 as obtained by KCE Matrix from EDR, relatively small structures were located on the subject property between 1931 and 2020. Copies of aerial photographs dated 1931, 1940, 1943, 1956, 1968, 1974, 1982, 1993, 2005, 2009, 2012, 2016 and 2020 for the subject property and site vicinity obtained by KCE Matrix from EDR are presented in Appendix D-3.

D4. Historical Topographic Maps

KCE Matrix contacted EDR in an effort to obtain historic and/or recent Topographic Maps of the subject site and vicinity. Based on the historic and/or recent Topographic Maps dated from 1912 through 2021 as obtained by KCE Matrix from EDR, it is not possible to discern the occupancy of the subject property. However, the vicinity of the subject property appears to have been gradually developing beginning in 1968. Copies of the Historical Topographic Maps dated 1912, 1914, 1968, 1978/1980, 1987, 1994, 2012, 2015, 2018 and 2021 as obtained from EDR and reviewed by KCE Matrix are presented in Appendix D-4.

D5. City Directory Abstract

The following presents a review of the City Directory Abstract for the subject property as obtained by KCE Matrix from EDR.

2831 41st Avenue

2000	Young, Edna
1995	Young, Edna
1971	Jake Young
1967	Bowser Frank E
1964	Bowser Frank E
1960	Mrs Bowser Margt

A copy of the City Directory Abstract obtained from EDR and reviewed by KCE Matrix is presented in Appendix D-5.

D6. Recorded Land Title Records

The client provided KCE Matrix with a copy of a Preliminary Title Report for the subject property as prepared by Old Republic Title Company, dated February 23, 2024. Based on review of the title report for the subject property, no environmental liens and/or Activity and Use Limitations (AUL's), which indicate a past or present release of a hazardous substance or petroleum products, were presented or recorded. A copy of the title report as prepared by Old Republic Title Company dated February 23, 2024 is presented in Appendix E.

E. Historical Use Information - Adjoining Properties

E1. Historic Maps

KCE Matrix contacted EDR in an effort to obtain historic Sanborn® Maps of the subject site and vicinity. Based on a search of the EDR historic map collection, no such historic maps were maintained by EDR for the subject property and immediate vicinity. A copy of the Sanborn® Map Report dated May 6, 2024 indicating that there is no coverage for the subject property and vicinity is presented in Appendix D-2.

E2. Aerial Photographs

KCE Matrix contacted EDR in an effort to obtain historic and/or recent Aerial Photographs of the subject site and vicinity. Based on the Aerial Photographs for the subject property and vicinity dated from 1931 through 2020 as obtained by KCE Matrix from EDR, the vicinity of the subject property appears to have been comprised of essentially vacant and/or agricultural land with occasional residential structures between 1931 and 1943. Beginning in 1956 and through 2005, gradual development of essentially commercial/retail and some residential properties is evident in the general vicinity of the subject property. As of 2009 and through 2020, the general vicinity to the east, south, west and northwest of the subject property is developed and occupied by essentially commercial/retail properties, and the vicinity to the northeast remains essentially vacant land. Copies of aerial photographs dated 1931, 1940, 1943, 1956, 1968, 1974, 1982, 1993, 2005, 2009, 2012, 2016 and 2020 for the subject property and site vicinity obtained by KCE Matrix from EDR are presented in Appendix D-3.

E3. Historical Topographic Maps

KCE Matrix contacted EDR in an effort to obtain historic and/or recent Topographic Maps of the subject site and vicinity. Based on the historic and/or recent Topographic Maps for the subject property and the general vicinity dated from 1912 through 2021 as obtained by KCE Matrix from EDR, the general vicinity consisted of essentially vacant land between 1912 and 1914. The vicinity of the subject property appears to have been gradually developing beginning in 1968 and through 2021. However, the use of these properties is not discernable. Copies of the Historical Topographic Maps dated 1912, 1914, 1968, 1978/1980, 1987, 1994, 2012, 2015, 2018 and 2021 as obtained from EDR and reviewed by KCE Matrix are presented in Appendix D-4.

E4. City Directory Abstract

Based on review of the City Directory Abstract report obtained by KCE Matrix from EDR; additional information with regard to addresses in the site vicinity is presented. Information with regard to listings that are or were located in the immediate vicinity of the subject property is presented on pages A2 through A48 of the referenced EDR City Directory Abstract report. A copy of the City Directory Abstract report obtained from EDR and reviewed by KCE Matrix is presented in Appendix D-5.

VI. SITE RECONNAISSANCE

A. Non-ASTM Scope Considerations

Site reconnaissance is limited to the areas accessible and inspected during this investigation. No sampling or analysis of any building materials for asbestos content or paint for lead content was conducted during this assessment.

Based on the work performed during this investigation, the structure that is currently on site appears to have been constructed in approximately the 1930s. In general, for building structures that were constructed prior to 1978, it is possible that some of the building materials in such structures may have Asbestos Containing Material (ACM) or may have been painted with Lead-Based Paint (LBP) at some point in time.

Exposure to asbestos is a health concern when building materials are friable. In working near, repairing or replacing materials such as these, a licensed asbestos abatement contractor, or personnel specially trained in working with or near asbestos should be employed. With regard to LBP, exposure to lead from LBP is a health concern when lead dust is created and can be inhaled or LBP chips are accessible for ingestion. In working near, assessing, repairing or replacing materials that contain LBP, certified lead professionals specially trained in working with or near LBP should be employed.

Radon is a colorless, odorless, naturally occurring, radioactive, inert, gaseous element formed by radioactive decay of radium (Ra) atoms. The United States Environmental Protection Agency (EPA) and the California EPA have prepared a map to assist National, State, and local organizations to target their resources and to implement radon-resistant building codes. It is important to note that the EPA has found homes with elevated levels of radon in all three designated zones, and the US EPA recommends site-specific testing in order to determine radon levels at a specific location. However, the map does give a valuable indication of the propensity of radon gas accumulation in structures. The map divides the country into three Radon Zones as follows:

- Zone 1: Highest Potential - Counties that have a predicted average indoor radon screening level greater than 4 picocuries per liter (pCi/L), the US EPA Action Limit.
- Zone 2: Moderate Potential - Counties that have a predicted average indoor radon screening level between 2 and 4 pCi/L.
- Zone 3: Low Potential - Counties that have a predicted average indoor radon screening level less than 2 pCi/L.

Radon sampling was not conducted as part of this assessment. Review of the California EPA Map of Radon Zones places the subject property in Zone 2, where average predicted radon levels are between 2 pCi/L and 4 pCi/L. Based upon the radon zone classification, radon is not considered to be a significant environmental concern.

B. General Site Setting

The subject property is located within an essentially commercial/retail area on the western side of 41st Avenue, approximately 220 feet to the south of the intersection of Soquel Drive and 41st Avenue, in Soquel, California. The subject site consists of approximately 5,250 square feet (0.12 acres) of land area in a rectangular-shaped configuration, appears to be relatively flat and has an approximate elevation of 122 feet above mean sea level. The subject property is comprised of one parcel of land with the Assessor's Parcel Number (APN) of 030-121-34. A residential structure that covers approximately 600 square feet of land area is located on the central portion of the parcel. In addition, a garage structure that covers approximately 500 square feet of land area is located on the northeastern portion of the site, to the northeast of the residential structure. The residential structure and the associated garage are currently unoccupied. The remaining areas surrounding the structures consisted of grass and dirt surfaces. The site can be accessed from a dirt-driveway located to the north of the property that connects the site to Soquel Drive to the north of the site, and from a driveway located along 41st Avenue to the east of the property.

A Location Map, a Site Plan and a Site Vicinity Map are presented in Appendix A, as Figures 1, 2 and 3, respectively. During site reconnaissance, KCE Matrix also obtained photographs of the subject property and vicinity. Selected photographs are presented in Appendix F.

C. Observations

On May 15, 2023, a representative of KCE Matrix inspected the subject property and recorded the following observations:

	Description	Comments
1	Industrial Use	None observed
2	Gas Station	None observed
3	Motor Repair Facility	None observed
4	Commercial Printing Facility	None observed
5	Dry Cleaning	None observed
6	Photo Development Laboratory	None observed
7	Junkyard	None observed
8	Landfill	None observed
9	Waste Treatment	None observed
10	Storage Facility	None observed
11	Disposal Facility	None observed
12	Processing Facility	None observed
13	Recycling Facility	None observed
14	Batteries	Five used car batteries on a pallet in the backyard
15	Pesticides or agricultural activity	None observed
16	Paints	Paint cans in backyard and in kitchen, mostly empty small containers
17	HazMat storage or use	None observed
18	Potential HazMat storage or use	None observed
19	Dumping or Improper Disposal of HazMat	None observed
20	Drums and Other Containers	None observed

	Description	Comments
21	PCB's, Transformers, Capacitors or Hydraulic equipment, other equipment	None observed
22	Chemical Products	None observed
23	Asbestos, Age of Building, Blueprints	Possible, due to age of the buildings on site
24	Paint Condition, LBP	Possible, due to age of the buildings on site
25	Building Demolition or Renovation	Structures on site in poor condition
26	Fill Dirt From Other Locations	None observed
27	Stained Soil or Spills	None observed
28	Oil or Gas Wells	None observed
29	Underground Storage Tanks (USTs)	None observed
30	Above-ground Storage Tanks (AST's)	None observed
31	Hydraulic Hoists	None observed
32	Clarifier/Wastewater Interceptor	None observed
33	Subsurface or Underground Pipes	Other than related to domestic plumbing, none observed
34	Above Ground Pipes	None observed
35	Flooring, Drains or Walls Emitting Foul Odors	None observed
36	Pits, Ponds, Lagoons or Cesspools	None observed
37	Distressed Vegetation	None observed
38	Pools of Liquid, Drains, Sumps, Stains, Septic Tanks	None observed
39	Environmental Liens	None observed
40	Government Notifications Regarding Environmental Violation	None observed
41	HazMat Inventory	None
42	Disclosure of Hazardous Substances or Petroleum Products	None observed
43	Previously Conducted Environmental Site Assessments	None observed
44	Wastewater Generation or Disposal	Domestic
45	Water Supply System, Water Usage	Domestic
46	Regulated Air Emissions	None observed
47	Heating/Cooling	Domestic
48	Potable, Irrigation, or Monitoring Wells	None observed
49	Storm water drainage	Surface drainage, dirt and some gravel
50	Odors	Not perceived
51	Solid Waste	A relatively large container of trash was observed behind the residential structure that appeared to contain contents from the residence as well as building materials that were partially demolished and removed from the interior of the residential structure.

D. Site Vicinity Reconnaissance

KCE Matrix conducted a brief inspection of the immediate vicinity of the subject property. The adjoining properties are comprised of the following:

- North: Vacant land, Soquel Drive, commercial/retail properties, an auto repair/smog check facility, a RV parking lot, and a commercial property (occupied by Ocean Honda car dealership).

- East: 41st Avenue and commercial/retail property, restaurants and gasoline service station.
- South: Vacant land, a car wash facility (including a fuel dispensing facility) and commercial/retail property.
- West: Vacant land and a lumber yard facility.

VII. INTERVIEWS

A. Interview with Owner

KCE Matrix did not conduct an interview with the current owner of the subject property during this investigation.

B. Interview with Site Manager

Prior to site inspection, KCE Matrix notified the client with regard to the date and time of the inspection. However, a property site manager was not available for an interview at the time of site inspection. As such, KCE Matrix did not conduct an interview with the current manager of the property during this investigation.

C. Interviews with Occupants

Prior to site inspection, KCE Matrix notified the client with regard to the date and time of the inspection. At the time of inspection, the structure on site was not occupied. Based on the fact that the site currently has no occupants, KCE Matrix did not conduct an interview with the any site occupant(s) of the property during this investigation.

D. Interviews with Local Government Officials

KCE Matrix did not interview any local government officials regarding the subject property during this investigation.

E. Interviews with Others

In May of 2024, KCE Matrix interviewed a representative of the client who indicated that the current residential structure and associated garage have been on site over an extended period of time, and that both structures are currently unoccupied.

KCE Matrix did not conduct any other interviews regarding the subject property during this investigation.

VIII. VAPOR ENCROACHMENT SCREEN

During this investigation, KCE Matrix conducted a Vapor Encroachment Screen (VES) for the subject property based on the ASTM E2600-10 guideline. The goal of conducting a VES as established by the ASTM, is to identify a potential Vapor Encroachment Condition (VEC) for the subject property, which is defined as the presence or likely presence of Chemicals of Concern (COC) vapors in the subsurface of the subject property caused by the release of vapors from contaminated soil or groundwater either on or near the subject site. Detailed information with regard to the VES evaluation conducted, the methodology used, and the information for other sites located in the immediate vicinity of the subject property as provided to KCE Matrix by EDR is presented in a VES summary report presented in Appendix G of this report.

A. Subject Property - VES

Based on the research conducted during this investigation, relatively small structures have been located on site since 1930 and through the present. The structures and the property appear to have been of residential use. Since approximately 2000 and through the present, the property and the structures on site appear to have been unoccupied. On May 15, 2024, a representative of KCE Matrix conducted site inspection of the subject property and confirmed that the property and the single-family residential structure along with the associated garage structure that are currently located on site are not occupied and are in poor condition. Based on the site history of the subject property as described above, a VEC originating from the subject site was not identified.

B. Site Vicinity - VES

Based on the research conducted during this investigation for other sites located in the general vicinity of the subject property, several other sites were identified and/or evaluated during this VES. The evaluation of these other sites located closest to the subject property includes the following:

Facility Name	Facility Address	Database
King's Paint & Paper	2851 41St Ave	CUPA LISTINGS
Soquel Smog Check	3921 Soquel Dr	CUPA LISTINGS, HWTS
Old Volks Home	3921 Soquel Dr Ste B	EDR HIST AUTO
Soquel Smog Check	3921 Soquel Dr Ste A	CERS HAZ WASTE, CERS
Fabian's Body Shop	3921 Soquel Dr at 41St Avenue	RCRA-SQG, FINDS, ECHO
Old Volks Home	3921 Soquel Dr #B	CERS HAZ WASTE, CERS
Old Volks Home	3921 Soquel Dr Ste B	RCRA NONGEN / NLR
Soquel Smog Check Llc	3921 Soquel Dr Ste A	RCRA NONGEN / NLR
Raintree Enterprises Inc	2731 41St Ave	EDR HIST AUTO
Cruz Car Wash	2731 41St Ave	CERS TANKS, CUPA LISTINGS, HWTS, CERS
Raintree Car Wash	2731 41St Ave	SWEEPS UST, HIST UST, CERS
Raintree Car Wash	2731 41 St Ave	HIST UST
Cruz Car Wash	2731 41St Ave	UST
Cruz Car Wash	2731 41St Ave	UST FINDER
Commercial Property	3845 Soquel Drive	CPS-SLIC, HWTS, NOTIFY 65, CERS
Usa Petroleum Company 88	2700 41St Avenue	HIST UST, CHMIRS, HWTS, HAZNET, CERS

Facility Name	Facility Address	Database
Usa Gasoline Corporation	2700 41St Ave	EDR HIST AUTO
Safeway Fuel Center #1929	2700 41St Ave	UST
Safeway Fuel 1929	2700 41St Ave	RCRA NONGEN / NLR
Service Station No 88	2700 41St St	UST FINDER RELEASE
USA/Tesoro 68219	2700 41St Ave	RCRA-SQG, FINDS
USA Gasoline #88	2700 41St Ave	UST
Service Station No 88	2700 41St St	LUST, CORTESE, CERS
Safeway Fuel Center #1929	2700 41St Ave	UST FINDER
Service Station No 88	2700 41St St	LUST, CERS HAZ WASTE, HIST UST, CERS TANKS, CUPA LISTINGS, HAZNET, LA CO. SITE MITIGATION, CERS
Bratton Robert E	4100 Soquel Dr	EDR HIST AUTO
4100 Soquel Dr	4100 Soquel Dr	UST FINDER RELEASE
4100 Soquel Dr	4100 Soquel Dr	LUST, CORTESE, CERS
Safeway 1929	2720 41St Ave	CERS HAZ WASTE, CUPA LISTINGS, CERS
Safeway Store #1929	2720 41St Ave	RCRA NONGEN / NLR

The majority of the other sites located in the vicinity of the subject property have been identified as historic and/or current commercial facilities, including several gasoline service stations, an auto body shop and service facility and a carwash facility that has had Underground Storage Tanks (USTs) and/or Leaking UST cases. These facilities have been and/or were operational for an extended period of time. Based on the proximity of these sites in relation to the subject property as presented above, a VEC originating from other nearby sites for the subject property could not be ruled out. Detailed information with regard to the VES evaluation conducted is presented in a VES summary report presented in Appendix G of this report.

IX. FINDINGS

The following presents our findings based on the work performed during this Phase I ESA:

- The subject property is located within an essentially commercial/retail area on the western side of 41st Avenue, approximately 220 feet to the south of the intersection of Soquel Drive and 41st Avenue, in Soquel, California. The subject site consists of approximately 5,250 square feet (0.12 acres) of land area in a rectangular-shaped configuration, appears to be relatively flat and has an approximate elevation of 122 feet above mean sea level. The subject property is comprised of one parcel of land with the Assessor's Parcel Number (APN) of 030-121-34. A residential structure that covers approximately 600 square feet of land area is located on the central portion of the parcel. In addition, a garage structure that covers approximately 500 square feet of land area is located on the northeastern portion of the site, to the northeast of the residential structure. The residential structure and the associated garage are currently unoccupied. The remaining areas surrounding the structures consisted of grass and dirt surfaces. The site can be accessed from a dirt-driveway located to the north of the property that connects the site to Soquel Drive to the north of the site, and from a driveway located along 41st Avenue to the east of the property.

- Based on the historic information obtained during this investigation (including research of Sanborn Maps, Aerial Photographs, regulatory records and city directories), relatively small structures have been located on site since 1930 and through the present. The structures and the property appear to have been of residential use. Since approximately 2000 and through the present, the property and the structures on site appear to have been unoccupied. On May 15, 2024, a representative of KCE Matrix conducted site inspection of the subject property and confirmed that the property and the single-family residential structure along with the associated garage structure that are currently located on site are not occupied and are in poor condition.
- As reported in the search of government and regulatory environmental databases and as presented in Section V-A2 and Section VI-D of this report, the subject property is located in an essentially commercial/retail area where information related to environmental assessment, remediation and/or management practices is documented for other properties in the general site vicinity. The majority of the other sites located in the vicinity of the subject property have been identified as historic and/or current commercial facilities, including several gasoline service stations, an auto body shop and service facility and a carwash facility that has had Underground Storage Tanks (USTs) and/or Leaking UST cases. These facilities have been and/or were operational for an extended period of time. Based on the information obtained during this investigation and the site vicinity reconnaissance performed, KCE Matrix did not discover or observe subsurface environmental site assessment activity that would indicate potential migration of contamination from other nearby sites towards the subject property.
- Based on the VES conducted during this investigation, a VEC originating from the subject property was not identified. Furthermore, based on the research conducted during this investigation, a VEC originating from other nearby sites in the vicinity could not be ruled out.
- KCE Matrix conducted a search of groundwater monitoring data as maintained by the State Water Resources Control Board (SWRCB) – Geotracker database for hydrology information for the site and site vicinity. Based on monitoring data collected from wells located at a site that is 350 feet south-southeast of the subject site, the depth to groundwater was reported to range between 82.05 feet and 84.05 feet below the surface as monitored in February of 2001. Based on monitoring data collected from wells located at a second site that is approximately 0.47-mile southeast of the subject site, the depth to groundwater was reported to range between 20.31 feet and 23.37 feet below the surface as monitored in October of 2010. Based on monitoring data collected from wells located at a third site that is approximately 0.57-mile east-northeast of the subject site, the depth to groundwater was reported to range between 23.06 feet and 33.97 feet below the surface as monitored in October of 2012.

X. SIGNATURE

KCE Matrix appreciates the opportunity to have provided services for this project. Should you have any questions regarding this report and the assessment work performed, please do not hesitate to contact our office at 818-559-5500.

Sincerely,

KCE Matrix, Inc.



Aram B. Kaloustian, P.E.
Project Manager



License No. C52428
Expiration Date: 12/31/2024

XI. QUALIFICATIONS

KCE Matrix declares that, to the best of our professional knowledge and belief, we meet the definition of *Environmental Professional* as defined in §312.10 of 40 Code of Federal Regulations (CFR) 312 and we have the specific qualifications based on education, training, and experience to assess a property of the nature, history, and setting of the subject property. We have developed and performed the all appropriate inquiries in conformance with the standards and practices set forth in 40 CFR Part 312. Detailed information with regard to the qualifications of the personnel who have worked on this project is presented in Appendix H of this report.

REFERENCES

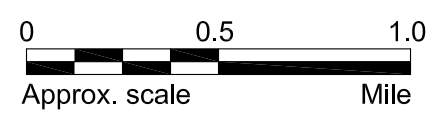
- USGS Topographic Map 2021 United States Geological Survey: Soquel quadrangle, California
- Regulatory Database Report dated May 6, 2024 from Environmental Data Resources
- Certified Sanborn® Map Report dated May 6, 2024 from Environmental Data Resources
- Aerial Photographs obtained on May 7, 2024 from Environmental Data Resources
- Historical Topographic Maps obtained on May 6, 2024 from Environmental Data Resources
- Historical City Directories obtained on May 9, 2024 from Environmental Data Resources
- Regional Water Quality Control Board (RWQCB), Central Coast Region – File Review Department
- State Water Resources Control Board (SWRCB) – Geotracker Database online
- California State Department of Toxic Substances Control (DTSC) – Berkeley Office
- California State DTSC - Envirostor Database online
- California State DTSC - Hazardous Waste Tracking System Database online
- Santa Cruz County Department of Environmental Health
- Santa Cruz County Fire Department
- Santa Cruz County Central Fire District
- Santa Cruz County – Records, Building Department
- California Environmental Protection Agency
- California Geologic Energy Management (CalGEM) Division (formerly known as the Division of Oil, Gas, and Geothermal Resources (DOGGR)) Database online
- National Wetlands Inventory (NWI) was established by the United States (U.S.) Fish and Wildlife Service (Service) in 1974
- Federal Emergency Management Agency (FEMA) Flood Insurance Rate Map (FIRM) or Flood Hazard Boundary Map and National Flood Hazard Layer (NFHL) Viewer online
- Phase I – User Questionnaire, signed and dated May 30, 2024
- Preliminary Title Report as prepared by Old Republic Title Company, dated February 23, 2024

APPENDIX A

(FIGURES 1 THROUGH 3)



Map Center: Latitude 36.98676, Longitude -121.96522
 Subject site is located on the Soquel quadrangle (Map Source Year: 2021)

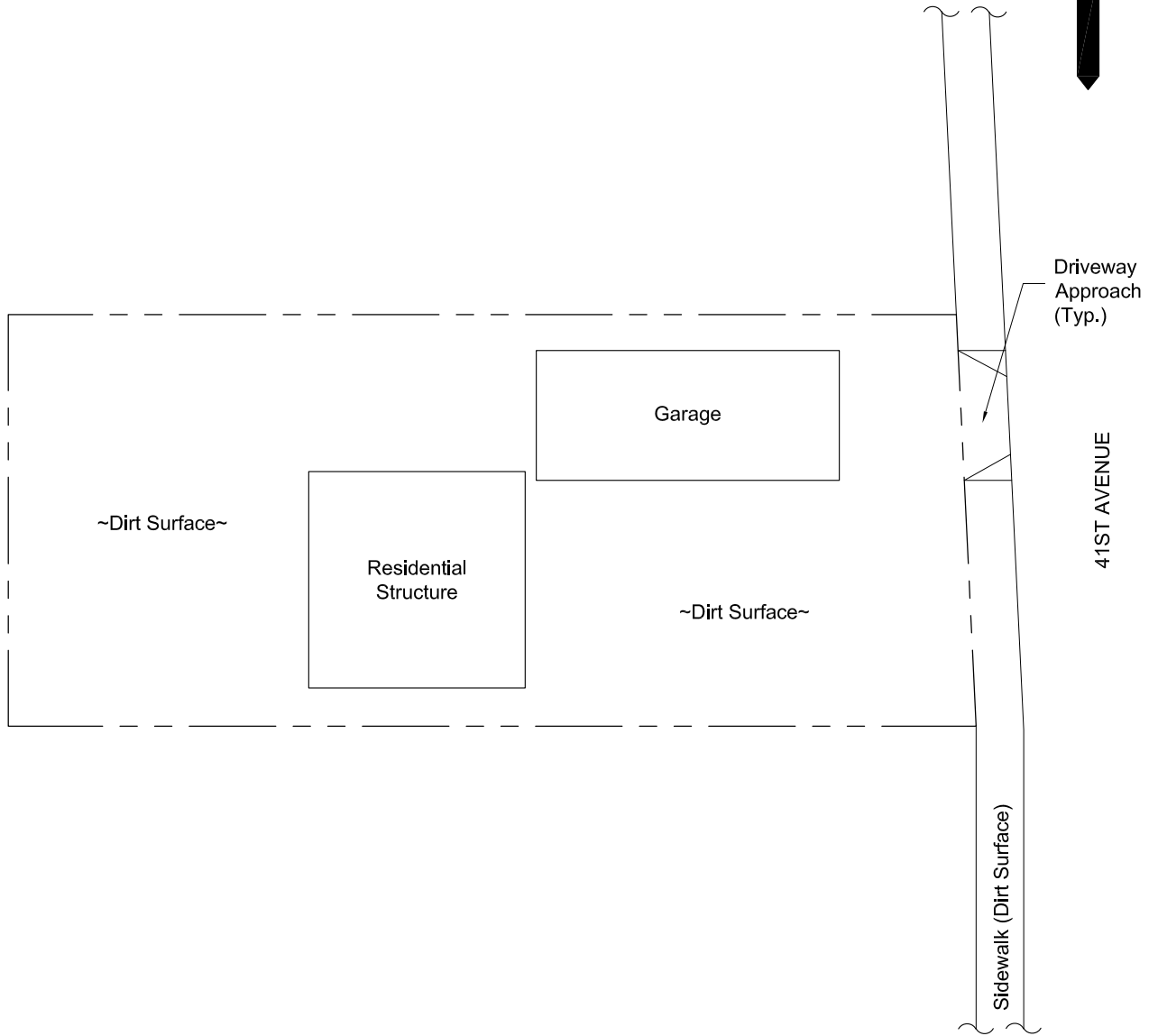


LOCATION MAP

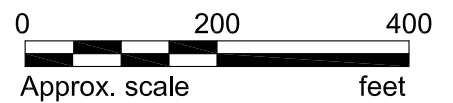
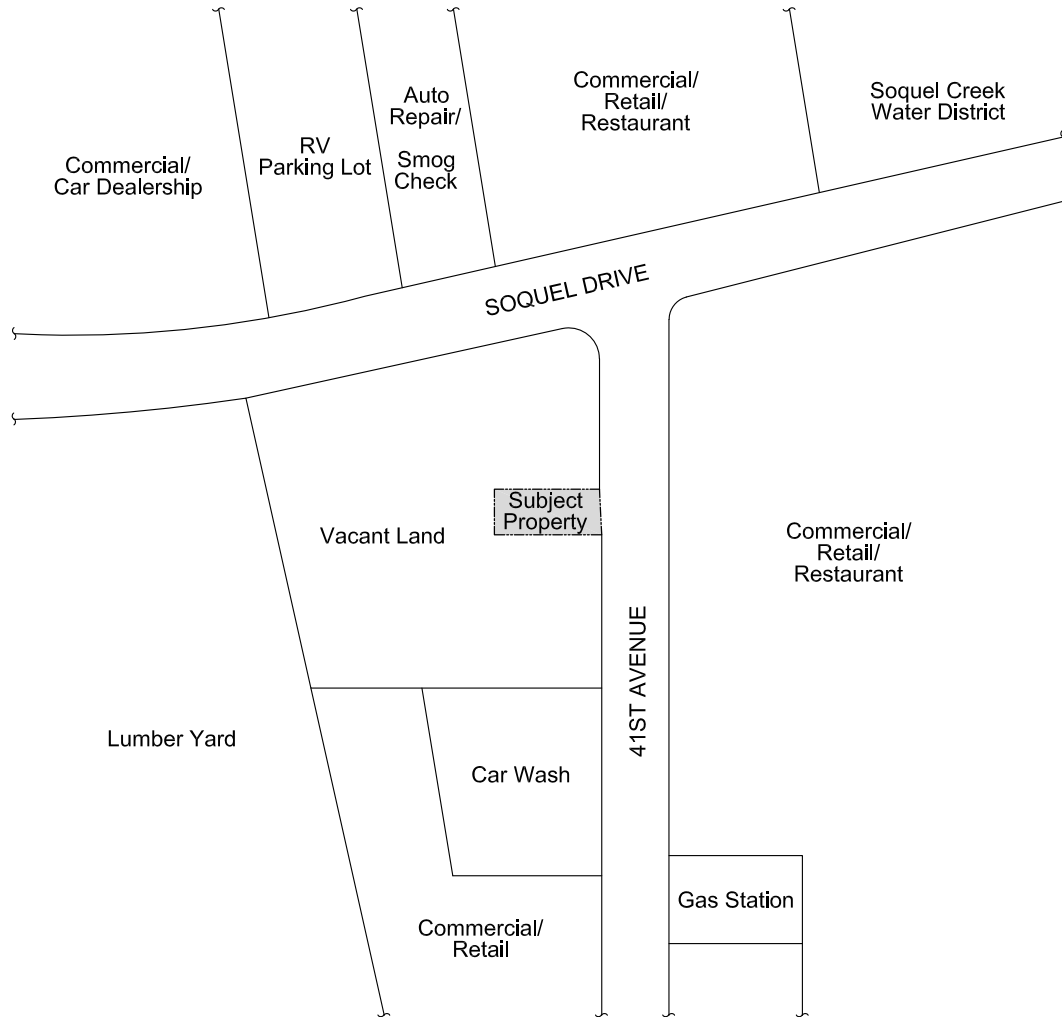
RESIDENTIAL PROPERTY
 2831 41ST AVENUE
 (APN: 030-121-34)
 SOQUEL, CALIFORNIA

PROJECT ID: KCE-2024-146E

FIGURE 1



SITE PLAN



SITE VICINITY MAP

APPENDIX B

ENVIRONMENTAL DATA RESOURCES, INC. (EDR)
RADIUS MAP REPORT

Residential Property

2831 41st Avenue
Soquel, CA 95073

Inquiry Number: 7643769.2s
May 06, 2024

The EDR Radius Map™ Report with GeoCheck®



6 Armstrong Road, 4th floor
Shelton, CT 06484
Toll Free: 800.352.0050
www.edrnet.com

TABLE OF CONTENTS

<u>SECTION</u>	<u>PAGE</u>
Executive Summary	ES1
Overview Map	2
Detail Map	3
Map Findings Summary	4
Map Findings	9
Orphan Summary	666
Government Records Searched/Data Currency Tracking	GR-1
 <u>GEOCHECK ADDENDUM</u>	
Physical Setting Source Addendum	A-1
Physical Setting Source Summary	A-2
Physical Setting SSURGO Soil Map	A-5
Physical Setting Source Map	A-14
Physical Setting Source Map Findings	A-16
Physical Setting Source Records Searched	PSGR-1

Thank you for your business.
Please contact EDR at 1-800-352-0050
with any questions or comments.

Disclaimer - Copyright and Trademark Notice

This Report contains certain information obtained from a variety of public and other sources reasonably available to Environmental Data Resources, LLC. It cannot be concluded from this Report that coverage information for the target and surrounding properties does not exist from other sources. This Report is provided on an "AS IS", "AS AVAILABLE" basis. **NO WARRANTY EXPRESS OR IMPLIED IS MADE WHATSOEVER IN CONNECTION WITH THIS REPORT. ENVIRONMENTAL DATA RESOURCES, LLC AND ITS SUBSIDIARIES, AFFILIATES AND THIRD PARTY SUPPLIERS DISCLAIM ALL WARRANTIES, OF ANY KIND OR NATURE, EXPRESS OR IMPLIED, ARISING OUT OF OR RELATED TO THIS REPORT OR ANY OF THE DATA AND INFORMATION PROVIDED IN THIS REPORT, INCLUDING WITHOUT LIMITATION, ANY WARRANTIES REGARDING ACCURACY, QUALITY, CORRECTNESS, COMPLETENESS, COMPREHENSIVENESS, SUITABILITY, MERCHANTABILITY, FITNESS FOR A PARTICULAR PURPOSE, TITLE, NON-INFRINGEMENT, MISAPPROPRIATION, OR OTHERWISE. ALL RISK IS ASSUMED BY THE USER. IN NO EVENT SHALL ENVIRONMENTAL DATA RESOURCES, LLC OR ITS SUBSIDIARIES, AFFILIATES OR THIRD PARTY SUPPLIERS BE LIABLE TO ANYONE FOR ANY DIRECT, INCIDENTAL, INDIRECT, SPECIAL, CONSEQUENTIAL OR OTHER DAMAGES OF ANY TYPE OR KIND (INCLUDING BUT NOT LIMITED TO LOSS OF PROFITS, LOSS OF USE, OR LOSS OF DATA) INFORMATION PROVIDED IN THIS REPORT.** Any analyses, estimates, ratings, environmental risk levels, or risk codes provided in this Report are provided for illustrative purposes only, and are not intended to provide, nor should they be interpreted as providing any facts regarding, or prediction or forecast of, any environmental risk for any property. Only an assessment performed by a qualified environmental professional can provide findings, opinions or conclusions regarding the environmental risk or conditions in, on or at any property.

Copyright 2024 by Environmental Data Resources, LLC. All rights reserved. Reproduction in any media or format, in whole or in part, of any report or map of Environmental Data Resources, LLC, or its affiliates, is prohibited without prior written permission.

EDR and its logos (including Sanborn and Sanborn Map) are trademarks of Environmental Data Resources, LLC or its affiliates. All other trademarks used herein are the property of their respective owners.

EXECUTIVE SUMMARY

A search of available environmental records was conducted by Environmental Data Resources, Inc (EDR). The report was designed to assist parties seeking to meet the search requirements of EPA's Standards and Practices for All Appropriate Inquiries (40 CFR Part 312), the ASTM Standard Practice for Environmental Site Assessments (E1527 - 21), the ASTM Standard Practice for Environmental Site Assessments for Forestland or Rural Property (E2247 - 16), the ASTM Standard Practice for Limited Environmental Due Diligence: Transaction Screen Process (E1528 - 22) or custom requirements developed for the evaluation of environmental risk associated with a parcel of real estate.

TARGET PROPERTY INFORMATION

ADDRESS

2831 41ST AVENUE
SOQUEL, CA 95073

COORDINATES

Latitude (North): 36.9867590 - 36° 59' 12.33"
Longitude (West): 121.9652580 - 121° 57' 54.92"
Universal Transverse Mercator: Zone 10
UTM X (Meters): 592086.9
UTM Y (Meters): 4093700.8
Elevation: 122 ft. above sea level

USGS TOPOGRAPHIC MAP ASSOCIATED WITH TARGET PROPERTY

Target Property Map: 50003316 SOQUEL, CA
Version Date: 2021

North Map: 50003264 LAUREL, CA
Version Date: 2021

AERIAL PHOTOGRAPHY IN THIS REPORT

Portions of Photo from: 20200527
Source: USDA

MAPPED SITES SUMMARY

Target Property Address:
2831 41ST AVENUE
SOQUEL, CA 95073

Click on Map ID to see full detail.

MAP ID	SITE NAME	ADDRESS	DATABASE ACRONYMS	RELATIVE ELEVATION	DIST (ft. & mi.) DIRECTION
A1	KING'S PAINT & PAPER	2851 41ST AVE	CUPA Listings	Lower	71, 0.013, North
A2	SOQUEL SMOG CHECK	3921 SOQUEL DR	CUPA Listings, HWTS	Lower	244, 0.046, NNW
A3	OLD VOLKS HOME	3921 SOQUEL DR STE B	EDR Hist Auto	Lower	244, 0.046, NNW
A4	SOQUEL SMOG CHECK	3921 SOQUEL DR STE A	CERS HAZ WASTE, CERS	Lower	244, 0.046, NNW
A5	FABIAN'S BODY SHOP	3921 SOQUEL DR AT 41	RCRA-SQG, FINDS, ECHO	Lower	244, 0.046, NNW
A6	OLD VOLKS HOME	3921 SOQUEL DR #B	CERS HAZ WASTE, CERS	Lower	244, 0.046, NNW
A7	OLD VOLKS HOME	3921 SOQUEL DR STE B	RCRA NonGen / NLR	Lower	244, 0.046, NNW
A8	SOQUEL SMOG CHECK LL	3921 SOQUEL DR STE A	RCRA NonGen / NLR	Lower	244, 0.046, NNW
B9	RAINTREE ENTERPRISES	2731 41ST AVE	EDR Hist Auto	Lower	262, 0.050, South
B10	CRUZ CAR WASH	2731 41ST AVE	CERS TANKS, CUPA Listings, HWTS, CERS	Lower	262, 0.050, South
B11	RAINTREE CAR WASH	2731 41ST AVE	SWEEPS UST, HIST UST, CERS	Lower	262, 0.050, South
B12	RAINTREE CAR WASH	2731 41 ST AVE	HIST UST	Lower	262, 0.050, South
B13	CRUZ CAR WASH	2731 41ST AVE	UST	Lower	262, 0.050, South
B14	CRUZ CAR WASH	2731 41ST AVE	UST FINDER	Lower	262, 0.050, South
A15	COMMERCIAL PROPERTY	3845 SOQUEL DRIVE	CPS-SLIC, HWTS, Notify 65, CERS	Higher	270, 0.051, NW
B16	USA PETROLEUM COMPAN	2700 41ST AVENUE	HIST UST, CHMIRS, HWTS, HAZNET, CERS	Lower	389, 0.074, SSE
B17	USA GASOLINE CORPORA	2700 41ST AVE	EDR Hist Auto	Lower	389, 0.074, SSE
B18	SAFEWAY FUEL CENTER	2700 41ST AVE	UST	Lower	389, 0.074, SSE
B19	SAFEWAY FUEL 1929	2700 41ST AVE	RCRA NonGen / NLR	Lower	389, 0.074, SSE
B20	SERVICE STATION NO 8	2700 41ST ST	UST FINDER RELEASE	Lower	389, 0.074, SSE
B21	USA/TESORO 68219	2700 41ST AVE	RCRA-SQG, FINDS	Lower	389, 0.074, SSE
B22	USA GASOLINE #88	2700 41ST AVE	UST	Lower	389, 0.074, SSE
B23	SERVICE STATION NO 8	2700 41ST ST	LUST, Cortese, CERS	Lower	389, 0.074, SSE
B24	SAFEWAY FUEL CENTER	2700 41ST AVE	UST FINDER	Lower	389, 0.074, SSE
B25	SERVICE STATION NO 8	2700 41ST ST	LUST, CERS HAZ WASTE, HIST UST, CERS TANKS, CUPA...	Lower	389, 0.074, SSE
C26	BRATTON ROBERT E	4100 SOQUEL DR	EDR Hist Auto	Lower	412, 0.078, NE
C27	4100 SOQUEL DR	4100 SOQUEL DR	UST FINDER RELEASE	Lower	412, 0.078, NE
C28	4100 SOQUEL DR	4100 SOQUEL DR	LUST, Cortese, CERS	Lower	412, 0.078, NE
D29	SAFEWAY 1929	2720 41ST AVE	CERS HAZ WASTE, CUPA Listings, CERS	Lower	450, 0.085, ESE
D30	SAFEWAY STORE #1929	2720 41ST AVE	RCRA NonGen / NLR	Lower	450, 0.085, ESE
E31	GARLAND PRECISION MA	4000 CORDELIA LN #8	RCRA NonGen / NLR	Lower	655, 0.124, SSW
E32	GARLAND PRECISION MA	4000 CORDELIA LN	CUPA Listings, HWTS, HAZNET	Lower	655, 0.124, SSW
F33	CAPPO MANAGEMENT XXI	3801 SOQUEL DRIVE	CERS HAZ WASTE, CERS TANKS, CERS	Higher	657, 0.124, NW
F34	CAPPO MANAGEMENT XXI	3801 SOQUEL DRIVE	AST	Higher	657, 0.124, NW
F35	CAPPO MANAGEMENT XXI	3801 SOQUEL DR	CUPA Listings, HWTS, HAZNET	Higher	657, 0.124, NW
F36	CAPPO MANAGEMENT XXI	3801 SOQUEL DR	RCRA NonGen / NLR	Higher	657, 0.124, NW
F37	OCEAN HONDA CHEVROLE	3801 SOQUEL DRIVE	UST FINDER RELEASE	Higher	657, 0.124, NW
F38	OCEAN HONDA CHEVROLE	3801 SOQUEL DRIVE	LUST, Cortese, CERS	Higher	657, 0.124, NW
E39	WASH-N-DRY EM	2724 41ST STREET	Notify 65	Lower	745, 0.141, SSW

MAPPED SITES SUMMARY

Target Property Address:
2831 41ST AVENUE
SOQUEL, CA 95073

Click on Map ID to see full detail.

MAP ID	SITE NAME	ADDRESS	DATABASE ACRONYMS	RELATIVE ELEVATION	DIST (ft. & mi.) DIRECTION
G40	PAMF SOQUEL MOB-RESE	2950 RESEARCH PARK D	CERS HAZ WASTE	Higher	787, 0.149, West
G41	SUTTER BAY MEDICAL F	2950 RESEARCH PARK D	RCRA NonGen / NLR	Higher	787, 0.149, West
G42	SUTTER BAY MEDICAL F	2950 RESEARCH PARK D	RCRA NonGen / NLR	Higher	787, 0.149, West
H43	MASTER CLEANERS	2660 41ST AVE	RCRA-SQG, CERS HAZ WASTE, FINDS, ECHO, CUPA...	Lower	798, 0.151, South
H44	MASTER CLEANERS	2660 41ST AVE	RCRA NonGen / NLR	Lower	798, 0.151, South
H45	BEST BUY STORE #797	2650 41ST AVE	RCRA NonGen / NLR	Lower	801, 0.152, South
H46	BEST BUY #0797	2650 41ST AVE	CERS HAZ WASTE, CERS	Lower	801, 0.152, South
E47	STUART AUTOMOTIVE IN	4003 CORDELIA LN	RCRA NonGen / NLR	Lower	823, 0.156, SSW
E48	STUART AUTOMOTIVE	4003 CORDELIA LN	RCRA-SQG, CERS HAZ WASTE, FINDS, ECHO, CUPA...	Lower	823, 0.156, SSW
I49	SOQUEL AUTO REPAIR	3621 SOQUEL DR #6	RCRA NonGen / NLR	Higher	835, 0.158, WNW
I50	SOQUEL AUTO REPAIR	3621 SOQUEL DR	CUPA Listings	Higher	835, 0.158, WNW
H51	KMART ENTERPRISES	2600 41ST STREET	HIST UST	Lower	859, 0.163, SSE
H52	HOME DEPOT STORE #69	2600 41ST AVE	RCRA-SQG, HWTS, HAZNET	Lower	859, 0.163, SSE
H53	THE HOME DEPOT STORE	2600 41ST AVENUE	CERS HAZ WASTE, CERS	Lower	859, 0.163, SSE
H54	KMART ENTERPRISES	2600 41ST AVE	CDL, HIST UST, CUPA Listings	Lower	859, 0.163, SSE
J55	JUNO PACIFIC INC	2840 RESEARCH PARK D	RCRA NonGen / NLR	Lower	880, 0.167, WSW
J56	JUNOPACIFIC	2840 RESEARCH PARK D	CERS HAZ WASTE, CUPA Listings, CERS	Lower	880, 0.167, WSW
H57	SAN LORENZO LUMBER C	2435 41ST AVE	Cortese, HWTS, HAZNET	Lower	897, 0.170, South
I58	WINCHESTER AUTO PART	3545 SOQUEL DR	RCRA NonGen / NLR	Higher	946, 0.179, WNW
I59	ALAN RICE AUTOMOTIVE	3545 SOQUEL DRIVE	RCRA NonGen / NLR	Higher	946, 0.179, WNW
I60	ALAN RICE AUTOMOTIVE	3545 SOQUEL DR	CERS HAZ WASTE, CUPA Listings	Higher	946, 0.179, WNW
61	SOQUEL KNOLLS HOA	4205 STARBOARD CT	RCRA NonGen / NLR	Higher	984, 0.186, SE
H62	SAN LORENZO LUMBER C	2435 41ST AVE	UST FINDER RELEASE	Lower	1022, 0.194, South
63	JAMES LOVE	4300 SOQUEL DR.	RCRA NonGen / NLR	Higher	1026, 0.194, East
64	BILLEY COSSEL PROPER	3252 GREENBRAE LN	SWEEPS UST	Higher	1105, 0.209, North
K65	PROVAC SALES INC	3131 SOQUEL DR	RCRA NonGen / NLR	Higher	1128, 0.214, WNW
K66	CALIFORNIA RADIOGRAP	3335 SOQUEL DR	RCRA NonGen / NLR, FINDS, ECHO, CUPA Listings,...	Higher	1129, 0.214, WNW
K67	CALIFORNIA RADIOGRAP	3335 SOQUEL DRIVE	RCRA-LQG	Higher	1129, 0.214, WNW
L68	LUMBERMEN'S STORE #4	2435 41ST	AST	Lower	1155, 0.219, SSW
L69	LUMBERMEN'S STORE #4	2435 41ST AVE	AST	Lower	1155, 0.219, SSW
L70	BUILDERS FIRSTSOUCE	2435 41ST AVE	RCRA NonGen / NLR	Lower	1155, 0.219, SSW
L71	LUMBERMEN'S STORE #4	2435 41ST AVE	CERS HAZ WASTE, CERS TANKS, CERS	Lower	1155, 0.219, SSW
L72	LUMBERMEN'S STORE #4	2435 41ST AVE	CUPA Listings	Lower	1155, 0.219, SSW
M73	SUTTER BAY MEDICAL F	2751 RESEARCH PARK D	RCRA NonGen / NLR	Lower	1204, 0.228, SW
M74	SUTTER BAY MEDICAL F	2751 RESEARCH PARK D	RCRA NonGen / NLR	Lower	1204, 0.228, SW
K75	VALVOLINE INSTANT OI	2879 SOUTH RODEO GUL	RCRA NonGen / NLR	Lower	1236, 0.234, West
K76	VALVOLINE INSTANT OI	2879 S RODEO GULCH R	CERS HAZ WASTE, CERS TANKS, CERS	Lower	1236, 0.234, West
77	CONCEPTS 2 INDUSTRIE	2829 S. RODEO GULCH	RCRA NonGen / NLR	Lower	1247, 0.236, West
K78	ALLEN BROTHERS OIL I	2878 S RODEO GULCH R	CUPA Listings, HWTS, HAZNET	Lower	1284, 0.243, West

MAPPED SITES SUMMARY

Target Property Address:
2831 41ST AVENUE
SOQUEL, CA 95073

Click on Map ID to see full detail.

MAP ID	SITE NAME	ADDRESS	DATABASE ACRONYMS	RELATIVE ELEVATION	DIST (ft. & mi.) DIRECTION
K79	ALLEN BROTHERS OIL I	2878 S RODEO GULCH R	RCRA NonGen / NLR	Lower	1284, 0.243, West
K80	VALVOLINE INSTANT OI	2878 S RODEO GULCH R	RCRA NonGen / NLR	Lower	1284, 0.243, West
N81	FEDERAL EXPRESS CORP	2660 RESEARCH PARK D	RCRA-VSQQ	Lower	1294, 0.245, SSW
N82	FEDEX EXPRESS CORP-S	2660 RESEARCH PARK D	CERS HAZ WASTE, CERS	Lower	1294, 0.245, SSW
83	SAN LORENZO LUMBER C	2435 41ST AVE	LUST, HIST CORTESE, LA Co. Site Mitigation, CERS	Lower	1386, 0.262, South
O84	PACIFIC BELL	7070 SOQUEL AVENUE	RCRA-SQG, LUST, Cortese, LA Co. Site Mitigation,...	Lower	1752, 0.332, SSW
O85	PACIFIC BELL FLEET O	7070 SOQUEL AVENUE	UST FINDER RELEASE	Lower	1752, 0.332, SSW
86	TOYOTA OF SANTA CRUZ	4200 AUTO PLAZA DR	RCRA-SQG, CPS-SLIC, AST, SWEEPS UST, FINDS, ECHO,...	Lower	1854, 0.351, SSE
P87	TOSCO SERVICE STATIO	2255 41ST AVE	UST FINDER RELEASE	Lower	1991, 0.377, South
P88	UNION OIL SS#4902	2255 41ST AVE	LUST, HIST UST, LA Co. Site Mitigation	Lower	1991, 0.377, South
P89	TOSCO SERVICE STATIO	2255 41ST AVE	LUST, SWEEPS UST, HIST UST, Cortese, CERS	Lower	1991, 0.377, South
Q90	FRITO-LAY INC	2825 MATTISON LANE	LUST, HIST UST, Cortese, HIST CORTESE, LA Co. Site...	Lower	2137, 0.405, WSW
Q91	FRITO LAY	2825 MATTISON LN	UST FINDER RELEASE	Lower	2137, 0.405, WSW
R92	BP NO. 11240	2178 41ST AVENUE	UST FINDER RELEASE	Lower	2290, 0.434, South
R93	B P OIL CO FACILITY	2178 41ST AVE	LUST, CERS HAZ WASTE, SWEEPS UST, CERS TANKS,...	Lower	2290, 0.434, South
R94	BP OIL FACILITY NO.	2178 41ST AVE	UST FINDER RELEASE	Lower	2290, 0.434, South
S95	ARCO STATION	2407 PORTER ST	UST FINDER RELEASE	Lower	2415, 0.457, ESE
S96	ARCO STATION	2407 PORTER ST	LUST, Cortese, ENF, HIST CORTESE, LA Co. Site...	Lower	2415, 0.457, ESE
T97	COCA-COLA ENTERPRISE	6100 SOQUEL AVE	LUST, Cortese, CERS	Lower	2457, 0.465, WSW
T98	COCA-COLA ENTERPRISE	6100 SOQUEL AVE	LUST, HIST UST, CUPA Listings, LA Co. Site...	Lower	2457, 0.465, WSW
T99	COCA-COLA ENTERPRISE	6100 SOQUEL AVE	UST FINDER RELEASE	Lower	2457, 0.465, WSW
U100	PONZA BROTHERS YARD	3131 PORTER ST	UST FINDER RELEASE	Lower	2468, 0.467, ENE
U101	PONZA BROTHERS YARD	3131 PORTER ST	LUST, Cortese, HIST CORTESE, LA Co. Site...	Lower	2468, 0.467, ENE
S102	EXXON STATION 7-0281	2501 MAIN ST S	LUST, Cortese, CERS	Lower	2512, 0.476, ESE
S103	EXXON STATION 7-0281	2501 MAIN	HIST CORTESE	Lower	2512, 0.476, ESE
S104	EXXON STATION 7-0281	2501 MAIN ST S	UST FINDER RELEASE	Lower	2512, 0.476, ESE
S105	EXXON STATION 7-0281	2501 MAIN ST S	LUST, Cortese, CERS	Lower	2512, 0.476, ESE
S106	FORMER EXXON 7-0281	2501 MAIN ST S	UST FINDER RELEASE	Lower	2512, 0.476, ESE
V107	JIMMY SMITH PLUMBING	3098 WINKLE AVE	UST FINDER RELEASE	Higher	2635, 0.499, WNW
V108	JIMMY SMITH PLUMBING	3098 WINKLE AVE	LUST, HIST UST, Cortese, CUPA Listings, CERS	Higher	2635, 0.499, WNW
W109	ARCO GAS STATION	819 BAY AVENUE	Notify 65	Lower	3138, 0.594, SE
W110	ARCO GAS STATION	819 BAY AVENUE	Notify 65	Lower	3138, 0.594, SE
111	BAY AVE SENIOR APART	750 BAY AVE	ENVIROSTOR, VCP, HWTS, HAZNET, NPDES, LA Co. Site...	Lower	3975, 0.753, SE

EXECUTIVE SUMMARY

TARGET PROPERTY SEARCH RESULTS

The target property was not listed in any of the databases searched by EDR.

DATABASES WITH NO MAPPED SITES

No mapped sites were found in EDR's search of available ("reasonably ascertainable ") government records either on the target property or within the search radius around the target property for the following databases:

STANDARD ENVIRONMENTAL RECORDS

Lists of Federal NPL (Superfund) sites

NPL..... National Priority List
Proposed NPL..... Proposed National Priority List Sites
NPL LIENS..... Federal Superfund Liens

Lists of Federal Delisted NPL sites

Delisted NPL..... National Priority List Deletions

Lists of Federal sites subject to CERCLA removals and CERCLA orders

FEDERAL FACILITY..... Federal Facility Site Information listing
SEMS..... Superfund Enterprise Management System

Lists of Federal CERCLA sites with NFRAP

SEMS-ARCHIVE..... Superfund Enterprise Management System Archive

Lists of Federal RCRA facilities undergoing Corrective Action

CORRACTS..... Corrective Action Report

Lists of Federal RCRA TSD facilities

RCRA-TSDF..... RCRA - Treatment, Storage and Disposal

Federal institutional controls / engineering controls registries

LUCIS..... Land Use Control Information System
US ENG CONTROLS..... Engineering Controls Sites List
US INST CONTROLS..... Institutional Controls Sites List

Federal ERNS list

ERNS..... Emergency Response Notification System

Lists of state- and tribal (Superfund) equivalent sites

RESPONSE..... State Response Sites

EXECUTIVE SUMMARY

Lists of state and tribal landfills and solid waste disposal facilities

SWF/LF..... Solid Waste Information System

Lists of state and tribal leaking storage tanks

INDIAN LUST..... Leaking Underground Storage Tanks on Indian Land

Lists of state and tribal registered storage tanks

FEMA UST..... Underground Storage Tank Listing

INDIAN UST..... Underground Storage Tanks on Indian Land

Lists of state and tribal voluntary cleanup sites

INDIAN VCP..... Voluntary Cleanup Priority Listing

VCP..... Voluntary Cleanup Program Properties

Lists of state and tribal brownfield sites

BROWNFIELDS..... Considered Brownfields Sites Listing

ADDITIONAL ENVIRONMENTAL RECORDS

Local Brownfield lists

US BROWNFIELDS..... A Listing of Brownfields Sites

Local Lists of Landfill / Solid Waste Disposal Sites

WMUDS/SWAT..... Waste Management Unit Database

SWRCY..... Recycler Database

HAULERS..... Registered Waste Tire Haulers Listing

INDIAN ODI..... Report on the Status of Open Dumps on Indian Lands

ODI..... Open Dump Inventory

DEBRIS REGION 9..... Torres Martinez Reservation Illegal Dump Site Locations

IHS OPEN DUMPS..... Open Dumps on Indian Land

Local Lists of Hazardous waste / Contaminated Sites

US HIST CDL..... Delisted National Clandestine Laboratory Register

HIST Cal-Sites..... Historical Calsites Database

SCH..... School Property Evaluation Program

CDL..... Clandestine Drug Labs

Toxic Pits..... Toxic Pits Cleanup Act Sites

US CDL..... National Clandestine Laboratory Register

Local Lists of Registered Storage Tanks

CA FID UST..... Facility Inventory Database

Local Land Records

LIENS..... Environmental Liens Listing

EXECUTIVE SUMMARY

LIENS 2 CERCLA Lien Information
DEED Deed Restriction Listing

Records of Emergency Release Reports

HMIRS Hazardous Materials Information Reporting System
CHMIRS California Hazardous Material Incident Report System
LDS Land Disposal Sites Listing
MCS Military Cleanup Sites Listing
SPILLS 90 SPILLS 90 data from FirstSearch

Other Ascertainable Records

FUDS Formerly Used Defense Sites
DOD Department of Defense Sites
SCRD DRYCLEANERS State Coalition for Remediation of Drycleaners Listing
US FIN ASSUR Financial Assurance Information
EPA WATCH LIST EPA WATCH LIST
2020 COR ACTION 2020 Corrective Action Program List
TSCA Toxic Substances Control Act
TRIS Toxic Chemical Release Inventory System
SSTS Section 7 Tracking Systems
ROD Records Of Decision
RMP Risk Management Plans
RAATS RCRA Administrative Action Tracking System
PRP Potentially Responsible Parties
PADS PCB Activity Database System
ICIS Integrated Compliance Information System
FTTS FIFRA/ TSCA Tracking System - FIFRA (Federal Insecticide, Fungicide, & Rodenticide Act)/TSCA (Toxic Substances Control Act)
MLTS Material Licensing Tracking System
COAL ASH DOE Steam-Electric Plant Operation Data
COAL ASH EPA Coal Combustion Residues Surface Impoundments List
PCB TRANSFORMER PCB Transformer Registration Database
RADINFO Radiation Information Database
HIST FTTS FIFRA/TSCA Tracking System Administrative Case Listing
DOT OPS Incident and Accident Data
CONSENT Superfund (CERCLA) Consent Decrees
INDIAN RESERV Indian Reservations
FUSRAP Formerly Utilized Sites Remedial Action Program
UMTRA Uranium Mill Tailings Sites
LEAD SMELTERS Lead Smelter Sites
US AIRS Aerometric Information Retrieval System Facility Subsystem
US MINES Mines Master Index File
MINES MRDS Mineral Resources Data System
ABANDONED MINES Abandoned Mines
FINDS Facility Index System/Facility Registry System
DOCKET HWC Hazardous Waste Compliance Docket Listing
ECHO Enforcement & Compliance History Information
UXO Unexploded Ordnance Sites
FUELS PROGRAM EPA Fuels Program Registered Listing
PFAS NPL Superfund Sites with PFAS Detections Information
PFAS FEDERAL SITES Federal Sites PFAS Information
PFAS TRIS List of PFAS Added to the TRI
PFAS TSCA PFAS Manufacture and Imports Information

EXECUTIVE SUMMARY

PFAS RCRA MANIFEST.....	PFAS Transfers Identified In the RCRA Database Listing
PFAS ATSDR.....	PFAS Contamination Site Location Listing
PFAS WQP.....	Ambient Environmental Sampling for PFAS
PFAS NPDES.....	Clean Water Act Discharge Monitoring Information
PFAS ECHO.....	Facilities in Industries that May Be Handling PFAS Listing
PFAS ECHO FIRE TRAINING.....	Facilities in Industries that May Be Handling PFAS Listing
PFAS PART 139 AIRPORT.....	All Certified Part 139 Airports PFAS Information Listing
AQUEOUS FOAM NRC.....	Aqueous Foam Related Incidents Listing
BIOSOLIDS.....	ICIS-NPDES Biosolids Facility Data
PFAS.....	PFAS Contamination Site Location Listing
AQUEOUS FOAM.....	Former Fire Training Facility Assessments Listing
CA BOND EXP. PLAN.....	Bond Expenditure Plan
CHROME PLATING.....	Chrome Plating Facilities Listing
EML.....	Emissions Inventory Data
ENF.....	Enforcement Action Listing
Financial Assurance.....	Financial Assurance Information Listing
ICE.....	Inspection, Compliance and Enforcement
HWT.....	Registered Hazardous Waste Transporter Database
HWTS.....	Hazardous Waste Tracking System
HAZNET.....	Facility and Manifest Data
MINES.....	Mines Site Location Listing
MWMP.....	Medical Waste Management Program Listing
NPDES.....	NPDES Permits Listing
PEST LIC.....	Pesticide Regulation Licenses Listing
PROC.....	Certified Processors Database
HAZMAT.....	Hazardous Material Facilities
UIC.....	UIC Listing
UIC GEO.....	UIC GEO (GEOTRACKER)
WASTEWATER PITS.....	Oil Wastewater Pits Listing
WDS.....	Waste Discharge System
WIP.....	Well Investigation Program Case List
MILITARY PRIV SITES.....	MILITARY PRIV SITES (GEOTRACKER)
PROJECT.....	PROJECT (GEOTRACKER)
WDR.....	Waste Discharge Requirements Listing
CIWQS.....	California Integrated Water Quality System
CERS.....	CERS
NON-CASE INFO.....	NON-CASE INFO (GEOTRACKER)
OTHER OIL GAS.....	OTHER OIL & GAS (GEOTRACKER)
PROD WATER PONDS.....	PROD WATER PONDS (GEOTRACKER)
SAMPLING POINT.....	SAMPLING POINT (GEOTRACKER)
WELL STIM PROJ.....	Well Stimulation Project (GEOTRACKER)

EDR HIGH RISK HISTORICAL RECORDS

EDR Exclusive Records

EDR MGP.....	EDR Proprietary Manufactured Gas Plants
EDR Hist Cleaner.....	EDR Exclusive Historical Cleaners

EDR RECOVERED GOVERNMENT ARCHIVES

Exclusive Recovered Govt. Archives

RGA LF.....	Recovered Government Archive Solid Waste Facilities List
-------------	--

EXECUTIVE SUMMARY

RGA LUST..... Recovered Government Archive Leaking Underground Storage Tank

SURROUNDING SITES: SEARCH RESULTS

Surrounding sites were identified in the following databases.

Elevations have been determined from the USGS Digital Elevation Model and should be evaluated on a relative (not an absolute) basis. Relative elevation information between sites of close proximity should be field verified. Sites with an elevation equal to or higher than the target property have been differentiated below from sites with an elevation lower than the target property.

Page numbers and map identification numbers refer to the EDR Radius Map report where detailed data on individual sites can be reviewed.

Sites listed in ***bold italics*** are in multiple databases.

Unmappable (orphan) sites are not considered in the foregoing analysis.

STANDARD ENVIRONMENTAL RECORDS

Lists of Federal RCRA generators

RCRA-LQG: RCRAInfo is EPA's comprehensive information system, providing access to data supporting the Resource Conservation and Recovery Act (RCRA) of 1976 and the Hazardous and Solid Waste Amendments (HSWA) of 1984. The database includes selective information on sites which generate, transport, store, treat and/or dispose of hazardous waste as defined by the Resource Conservation and Recovery Act (RCRA). Large quantity generators (LQGs) generate over 1,000 kilograms (kg) of hazardous waste, or over 1 kg of acutely hazardous waste per month.

A review of the RCRA-LQG list, as provided by EDR, and dated 12/04/2023 has revealed that there is 1 RCRA-LQG site within approximately 0.25 miles of the target property.

<u>Equal/Higher Elevation</u>	<u>Address</u>	<u>Direction / Distance</u>	<u>Map ID</u>	<u>Page</u>
CALIFORNIA RADIOGRAP EPA ID:: CAL000115947	3335 SOQUEL DRIVE	WNW 1/8 - 1/4 (0.214 mi.)	K67	406

RCRA-SQG: RCRAInfo is EPA's comprehensive information system, providing access to data supporting the Resource Conservation and Recovery Act (RCRA) of 1976 and the Hazardous and Solid Waste Amendments (HSWA) of 1984. The database includes selective information on sites which generate, transport, store, treat and/or dispose of hazardous waste as defined by the Resource Conservation and Recovery Act (RCRA). Small quantity generators (SQGs) generate between 100 kg and 1,000 kg of hazardous waste per month.

A review of the RCRA-SQG list, as provided by EDR, and dated 12/04/2023 has revealed that there are 5 RCRA-SQG sites within approximately 0.25 miles of the target property.

<u>Lower Elevation</u>	<u>Address</u>	<u>Direction / Distance</u>	<u>Map ID</u>	<u>Page</u>
<i>FABIAN'S BODY SHOP</i> EPA ID:: CAD097019913	<i>3921 SOQUEL DR AT 41</i>	<i>NNW 0 - 1/8 (0.046 mi.)</i>	<i>A5</i>	<i>23</i>
<i>USA/TESORO 68219</i> EPA ID:: CAR000143172	<i>2700 41ST AVE</i>	<i>SSE 0 - 1/8 (0.074 mi.)</i>	<i>B21</i>	<i>80</i>
<i>MASTER CLEANERS</i> EPA ID:: CAD983614710	<i>2660 41ST AVE</i>	<i>S 1/8 - 1/4 (0.151 mi.)</i>	<i>H43</i>	<i>170</i>
<i>STUART AUTOMOTIVE</i>	<i>4003 CORDELIA LN</i>	<i>SSW 1/8 - 1/4 (0.156 mi.)</i>	<i>E48</i>	<i>219</i>

EXECUTIVE SUMMARY

EPA ID:: CAD983602590

HOME DEPOT STORE #69

EPA ID:: CAR000185751

2600 41ST AVE

SSE 1/8 - 1/4 (0.163 mi.) H52

237

RCRA-VSQG: RCRAInfo is EPA's comprehensive information system, providing access to data supporting the Resource Conservation and Recovery Act (RCRA) of 1976 and the Hazardous and Solid Waste Amendments (HSWA) of 1984. The database includes selective information on sites which generate, transport, store, treat and/or dispose of hazardous waste as defined by the Resource Conservation and Recovery Act (RCRA). Very small quantity generators (VSQGs) generate less than 100 kg of hazardous waste, or less than 1 kg of acutely hazardous waste per month.

A review of the RCRA-VSQG list, as provided by EDR, and dated 12/04/2023 has revealed that there is 1 RCRA-VSQG site within approximately 0.25 miles of the target property.

<u>Lower Elevation</u>	<u>Address</u>	<u>Direction / Distance</u>	<u>Map ID</u>	<u>Page</u>
FEDERAL EXPRESS CORP EPA ID:: CAL000123633	2660 RESEARCH PARK D	SSW 1/8 - 1/4 (0.245 mi.)	N81	474

Lists of state- and tribal hazardous waste facilities

ENVIROSTOR: The Department of Toxic Substances Control's (DTSC's) Site Mitigation and Brownfields Reuse Program's (SMBRP's) EnviroStor database identifies sites that have known contamination or sites for which there may be reasons to investigate further. The database includes the following site types: Federal Superfund sites (National Priorities List (NPL)); State Response, including Military Facilities and State Superfund; Voluntary Cleanup; and School sites. EnviroStor provides similar information to the information that was available in CalSites, and provides additional site information, including, but not limited to, identification of formerly-contaminated properties that have been released for reuse, properties where environmental deed restrictions have been recorded to prevent inappropriate land uses, and risk characterization information that is used to assess potential impacts to public health and the environment at contaminated sites.

A review of the ENVIROSTOR list, as provided by EDR, and dated 01/22/2024 has revealed that there is 1 ENVIROSTOR site within approximately 1 mile of the target property.

<u>Lower Elevation</u>	<u>Address</u>	<u>Direction / Distance</u>	<u>Map ID</u>	<u>Page</u>
BAY AVE SENIOR APART Facility Id: 60000900 Status: No Further Action	750 BAY AVE	SE 1/2 - 1 (0.753 mi.)	111	656

Lists of state and tribal leaking storage tanks

LUST: Leaking Underground Storage Tank (LUST) Sites included in GeoTracker. GeoTracker is the Water Boards data management system for sites that impact, or have the potential to impact, water quality in California, with emphasis on groundwater.

A review of the LUST list, as provided by EDR, has revealed that there are 17 LUST sites within

EXECUTIVE SUMMARY

approximately 0.5 miles of the target property.

<u>Equal/Higher Elevation</u>	<u>Address</u>	<u>Direction / Distance</u>	<u>Map ID</u>	<u>Page</u>
OCEAN HONDA CHEVROLE Database: LUST, Date of Government Version: 12/04/2023 Status: Completed - Case Closed Global Id: T10000002782	3801 SOQUEL DRIVE	NW 0 - 1/8 (0.124 mi.)	F38	161
JIMMY SMITH PLUMBING Database: LUST, Date of Government Version: 12/04/2023 Status: Completed - Case Closed Global Id: T0608700297	3098 WINKLE AVE	WNW 1/4 - 1/2 (0.499 mi.)	V108	652

<u>Lower Elevation</u>	<u>Address</u>	<u>Direction / Distance</u>	<u>Map ID</u>	<u>Page</u>
SERVICE STATION NO 8 Database: LUST REG 3, Date of Government Version: 05/19/2003 Status: Case Closed Global ID: T0608700160	2700 41ST ST	SSE 0 - 1/8 (0.074 mi.)	B23	85
SERVICE STATION NO 8 Database: LUST, Date of Government Version: 12/04/2023 Status: Completed - Case Closed Global Id: T0608700160	2700 41ST ST	SSE 0 - 1/8 (0.074 mi.)	B25	88
4100 SOQUEL DR Database: LUST, Date of Government Version: 12/04/2023 Database: LUST REG 3, Date of Government Version: 05/19/2003 Status: Completed - Case Closed Status: Remediation Plan Global Id: T0608700170 Global ID: T0608700170	4100 SOQUEL DR	NE 0 - 1/8 (0.078 mi.)	C28	124
SAN LORENZO LUMBER C Database: LUST, Date of Government Version: 12/04/2023 Database: LUST REG 3, Date of Government Version: 05/19/2003 Status: Completed - Case Closed Status: Case Closed Global Id: T0608700067 Global ID: T0608700067	2435 41ST AVE	S 1/4 - 1/2 (0.262 mi.)	83	483
PACIFIC BELL Database: LUST, Date of Government Version: 12/04/2023 Database: LUST REG 3, Date of Government Version: 05/19/2003 Status: Completed - Case Closed Global Id: T060876507 Global ID: T060876507	7070 SOQUEL AVENUE	SSW 1/4 - 1/2 (0.332 mi.)	O84	486
UNION OIL SS#4902 Database: LUST, Date of Government Version: 12/04/2023 Status: Completed - Case Closed Global Id: T0608700119	2255 41ST AVE	S 1/4 - 1/2 (0.377 mi.)	P88	563
TOSCO SERVICE STATIO Database: LUST REG 3, Date of Government Version: 05/19/2003 Status: Remedial action (cleanup) Underway Global ID: T0608700119	2255 41ST AVE	S 1/4 - 1/2 (0.377 mi.)	P89	568
FRITO-LAY INC Database: LUST, Date of Government Version: 12/04/2023 Database: LUST REG 3, Date of Government Version: 05/19/2003	2825 MATTISON LANE	WSW 1/4 - 1/2 (0.405 mi.)	Q90	572

EXECUTIVE SUMMARY

Status: Completed - Case Closed

Status: Case Closed

Global Id: T0608700195

Global ID: T0608700195

<p>B P OIL CO FACILITY</p> <p>Database: LUST, Date of Government Version: 12/04/2023 Database: LUST REG 3, Date of Government Version: 05/19/2003 Status: Completed - Case Closed Status: Remedial action (cleanup) Underway Status: Case Closed Global Id: T0608700078 Global Id: T0608700238 Global ID: T0608700078 Global ID: T0608700238</p>	<p>2178 41ST AVE</p>	<p>S 1/4 - 1/2 (0.434 mi.)</p>	<p>R93</p>	<p>578</p>
<p>ARCO STATION</p> <p>Database: LUST, Date of Government Version: 12/04/2023 Database: LUST REG 3, Date of Government Version: 05/19/2003 Status: Completed - Case Closed Status: Case Closed Global Id: T0608700250 Global ID: T0608700250</p>	<p>2407 PORTER ST</p>	<p>ESE 1/4 - 1/2 (0.457 mi.)</p>	<p>S96</p>	<p>614</p>
<p>COCA-COLA ENTERPRISE</p> <p>Database: LUST REG 3, Date of Government Version: 05/19/2003 Status: Case Closed Global ID: T0608700108</p>	<p>6100 SOQUEL AVE</p>	<p>WSW 1/4 - 1/2 (0.465 mi.)</p>	<p>T97</p>	<p>627</p>
<p>COCA-COLA ENTERPRISE</p> <p>Database: LUST, Date of Government Version: 12/04/2023 Status: Completed - Case Closed Global Id: T0608700108</p>	<p>6100 SOQUEL AVE</p>	<p>WSW 1/4 - 1/2 (0.465 mi.)</p>	<p>T98</p>	<p>629</p>
<p>PONZA BROTHERS YARD</p> <p>Database: LUST, Date of Government Version: 12/04/2023 Database: LUST REG 3, Date of Government Version: 05/19/2003 Status: Completed - Case Closed Status: Case Closed Global Id: T0608700245 Global ID: T0608700245</p>	<p>3131 PORTER ST</p>	<p>ENE 1/4 - 1/2 (0.467 mi.)</p>	<p>U101</p>	<p>634</p>
<p>EXXON STATION 7-0281</p> <p>Database: LUST, Date of Government Version: 12/04/2023 Database: LUST REG 3, Date of Government Version: 05/19/2003 Status: Completed - Case Closed Status: Post remedial action monitoring Global Id: T0608700006 Global Id: T0608700168 Global ID: T0608700168</p>	<p>2501 MAIN ST S</p>	<p>ESE 1/4 - 1/2 (0.476 mi.)</p>	<p>S102</p>	<p>637</p>
<p>EXXON STATION 7-0281</p> <p>Database: LUST REG 3, Date of Government Version: 05/19/2003 Status: Case Closed Global ID: T0608700006</p>	<p>2501 MAIN ST S</p>	<p>ESE 1/4 - 1/2 (0.476 mi.)</p>	<p>S105</p>	<p>649</p>

EXECUTIVE SUMMARY

CPS-SLIC: Cleanup Program Sites (CPS; also known as Site Cleanups [SC] and formerly known as Spills, Leaks, Investigations, and Cleanups [SLIC] sites) included in GeoTracker. GeoTracker is the Water Boards data management system for sites that impact, or have the potential to impact, water quality in California, with emphasis on groundwater.

A review of the CPS-SLIC list, as provided by EDR, has revealed that there are 2 CPS-SLIC sites within approximately 0.5 miles of the target property.

<u>Equal/Higher Elevation</u>	<u>Address</u>	<u>Direction / Distance</u>	<u>Map ID</u>	<u>Page</u>
COMMERCIAL PROPERTY Database: CPS-SLIC, Date of Government Version: 12/04/2023 Facility Status: Open - Site Assessment Global Id: T10000021390	3845 SOQUEL DRIVE	NW 0 - 1/8 (0.051 mi.)	A15	61

<u>Lower Elevation</u>	<u>Address</u>	<u>Direction / Distance</u>	<u>Map ID</u>	<u>Page</u>
TOYOTA OF SANTA CRUZ Database: CPS-SLIC, Date of Government Version: 12/04/2023 Facility Status: Completed - Case Closed Global Id: T10000007213	4200 AUTO PLAZA DR	SSE 1/4 - 1/2 (0.351 mi.)	86	495

Lists of state and tribal registered storage tanks

UST: The Underground Storage Tank database contains registered USTs. USTs are regulated under Subtitle I of the Resource Conservation and Recovery Act (RCRA). The data come from the State Water Resources Control Board's Hazardous Substance Storage Container Database.

A review of the UST list, as provided by EDR, has revealed that there are 3 UST sites within approximately 0.25 miles of the target property.

<u>Lower Elevation</u>	<u>Address</u>	<u>Direction / Distance</u>	<u>Map ID</u>	<u>Page</u>
CRUZ CAR WASH Database: UST, Date of Government Version: 12/04/2023 Facility Id: FA0001576	2731 41ST AVE	S 0 - 1/8 (0.050 mi.)	B13	57
SAFEWAY FUEL CENTER Database: UST, Date of Government Version: 12/04/2023	2700 41ST AVE	SSE 0 - 1/8 (0.074 mi.)	B18	73
USA GASOLINE #88 Database: UST, Date of Government Version: 12/04/2023 Facility Id: FA0001121	2700 41ST AVE	SSE 0 - 1/8 (0.074 mi.)	B22	84

AST: A listing of aboveground storage tank petroleum storage tank locations.

A review of the AST list, as provided by EDR, has revealed that there are 3 AST sites within approximately 0.25 miles of the target property.

<u>Equal/Higher Elevation</u>	<u>Address</u>	<u>Direction / Distance</u>	<u>Map ID</u>	<u>Page</u>
CAPPO MANAGEMENT XXI Database: AST, Date of Government Version: 07/06/2016	3801 SOQUEL DRIVE	NW 0 - 1/8 (0.124 mi.)	F34	154

<u>Lower Elevation</u>	<u>Address</u>	<u>Direction / Distance</u>	<u>Map ID</u>	<u>Page</u>
LUMBERMEN'S STORE #4 Database: AST, Date of Government Version: 07/06/2016	2435 41ST	SSW 1/8 - 1/4 (0.219 mi.)	L68	409

EXECUTIVE SUMMARY

<u>Lower Elevation</u>	<u>Address</u>	<u>Direction / Distance</u>	<u>Map ID</u>	<u>Page</u>
LUMBERMEN'S STORE #4 Database: AST, Date of Government Version: 07/06/2016	2435 41ST AVE	SSW 1/8 - 1/4 (0.219 mi.)	L69	410

ADDITIONAL ENVIRONMENTAL RECORDS

Local Lists of Hazardous waste / Contaminated Sites

CERS HAZ WASTE: List of sites in the California Environmental Protection Agency (CalEPA) Regulated Site Portal which fall under the Hazardous Chemical Management, Hazardous Waste Onsite Treatment, Household Hazardous Waste Collection, Hazardous Waste Generator, and RCRA LQ HW Generator programs.

A review of the CERS HAZ WASTE list, as provided by EDR, and dated 01/16/2024 has revealed that there are 15 CERS HAZ WASTE sites within approximately 0.25 miles of the target property.

<u>Equal/Higher Elevation</u>	<u>Address</u>	<u>Direction / Distance</u>	<u>Map ID</u>	<u>Page</u>
CAPPO MANAGEMENT XXI	3801 SOQUEL DRIVE	NW 0 - 1/8 (0.124 mi.)	F33	143
PAMF SOQUEL MOB-RESE	2950 RESEARCH PARK D	W 1/8 - 1/4 (0.149 mi.)	G40	163
ALAN RICE AUTOMOTIVE	3545 SOQUEL DR	WNW 1/8 - 1/4 (0.179 mi.)	I60	367

<u>Lower Elevation</u>	<u>Address</u>	<u>Direction / Distance</u>	<u>Map ID</u>	<u>Page</u>
SOQUEL SMOG CHECK	3921 SOQUEL DR STE A	NNW 0 - 1/8 (0.046 mi.)	A4	11
OLD VOLKS HOME	3921 SOQUEL DR #B	NNW 0 - 1/8 (0.046 mi.)	A6	25
SERVICE STATION NO 8	2700 41ST ST	SSE 0 - 1/8 (0.074 mi.)	B25	88
SAFWAY 1929	2720 41ST AVE	ESE 0 - 1/8 (0.085 mi.)	D29	128
MASTER CLEANERS	2660 41ST AVE	S 1/8 - 1/4 (0.151 mi.)	H43	170
BEST BUY #0797	2650 41ST AVE	S 1/8 - 1/4 (0.152 mi.)	H46	213
STUART AUTOMOTIVE	4003 CORDELIA LN	SSW 1/8 - 1/4 (0.156 mi.)	E48	219
THE HOME DEPOT STORE	2600 41ST AVENUE	SSE 1/8 - 1/4 (0.163 mi.)	H53	342
JUNOPACIFIC	2840 RESEARCH PARK D	WSW 1/8 - 1/4 (0.167 mi.)	J56	349
LUMBERMEN'S STORE #4	2435 41ST AVE	SSW 1/8 - 1/4 (0.219 mi.)	L71	413
VALVOLINE INSTANT OI	2879 S RODEO GULCH R	W 1/8 - 1/4 (0.234 mi.)	K76	430
FEDEX EXPRESS CORP-S	2660 RESEARCH PARK D	SSW 1/8 - 1/4 (0.245 mi.)	N82	478

Local Lists of Registered Storage Tanks

SWEEPS UST: Statewide Environmental Evaluation and Planning System. This underground storage tank listing was updated and maintained by a company contacted by the SWRCB in the early 1990's. The listing is no longer updated or maintained. The local agency is the contact for more information on a site on the SWEEPS list.

A review of the SWEEPS UST list, as provided by EDR, and dated 06/01/1994 has revealed that there are 2 SWEEPS UST sites within approximately 0.25 miles of the target property.

<u>Equal/Higher Elevation</u>	<u>Address</u>	<u>Direction / Distance</u>	<u>Map ID</u>	<u>Page</u>
BILLEY COSSEL PROPER Comp Number: 68536	3252 GREENBRAE LN	N 1/8 - 1/4 (0.209 mi.)	64	390

<u>Lower Elevation</u>	<u>Address</u>	<u>Direction / Distance</u>	<u>Map ID</u>	<u>Page</u>
RAINTREE CAR WASH	2731 41ST AVE	S 0 - 1/8 (0.050 mi.)	B11	54

EXECUTIVE SUMMARY

Status: A
 Tank Status: A
 Comp Number: 8902

HIST UST: Historical UST Registered Database.

A review of the HIST UST list, as provided by EDR, and dated 10/15/1990 has revealed that there are 6 HIST UST sites within approximately 0.25 miles of the target property.

<u>Lower Elevation</u>	<u>Address</u>	<u>Direction / Distance</u>	<u>Map ID</u>	<u>Page</u>
RAINTREE CAR WASH Facility Id: 00000008902	2731 41ST AVE	S 0 - 1/8 (0.050 mi.)	B11	54
RAINTREE CAR WASH	2731 41 ST AVE	S 0 - 1/8 (0.050 mi.)	B12	56
USA PETROLEUM COMPAN	2700 41ST AVENUE	SSE 0 - 1/8 (0.074 mi.)	B16	63
SERVICE STATION NO 8 Facility Id: 00000002003	2700 41ST ST	SSE 0 - 1/8 (0.074 mi.)	B25	88
KMART ENTERPRISES	2600 41ST STREET	SSE 1/8 - 1/4 (0.163 mi.)	H51	237
KMART ENTERPRISES Facility Id: 00000014374	2600 41ST AVE	SSE 1/8 - 1/4 (0.163 mi.)	H54	346

CERS TANKS: List of sites in the California Environmental Protection Agency (CalEPA) Regulated Site Portal which fall under the Aboveground Petroleum Storage and Underground Storage Tank regulatory programs.

A review of the CERS TANKS list, as provided by EDR, and dated 01/16/2024 has revealed that there are 5 CERS TANKS sites within approximately 0.25 miles of the target property.

<u>Equal/Higher Elevation</u>	<u>Address</u>	<u>Direction / Distance</u>	<u>Map ID</u>	<u>Page</u>
CAPPO MANAGEMENT XXI	3801 SOQUEL DRIVE	NW 0 - 1/8 (0.124 mi.)	F33	143
<u>Lower Elevation</u>	<u>Address</u>	<u>Direction / Distance</u>	<u>Map ID</u>	<u>Page</u>
CRUZ CAR WASH	2731 41ST AVE	S 0 - 1/8 (0.050 mi.)	B10	37
SERVICE STATION NO 8	2700 41ST ST	SSE 0 - 1/8 (0.074 mi.)	B25	88
LUMBERMEN'S STORE #4	2435 41ST AVE	SSW 1/8 - 1/4 (0.219 mi.)	L71	413
VALVOLINE INSTANT OI	2879 S RODEO GULCH R	W 1/8 - 1/4 (0.234 mi.)	K76	430

Other Ascertainable Records

RCRA NonGen / NLR: RCRAInfo is EPA's comprehensive information system, providing access to data supporting the Resource Conservation and Recovery Act (RCRA) of 1976 and the Hazardous and Solid Waste Amendments (HSWA) of 1984. The database includes selective information on sites which generate, transport, store, treat and/or dispose of hazardous waste as defined by the Resource Conservation and Recovery Act (RCRA). Non-Generators do not presently generate hazardous waste.

A review of the RCRA NonGen / NLR list, as provided by EDR, and dated 12/04/2023 has revealed that there are 26 RCRA NonGen / NLR sites within approximately 0.25 miles of the target property.

<u>Equal/Higher Elevation</u>	<u>Address</u>	<u>Direction / Distance</u>	<u>Map ID</u>	<u>Page</u>
CAPPO MANAGEMENT XXI	3801 SOQUEL DR	NW 0 - 1/8 (0.124 mi.)	F36	158

EXECUTIVE SUMMARY

EPA ID:: CAL000356622				
SUTTER BAY MEDICAL F EPA ID:: CAL000444035	2950 RESEARCH PARK D	W 1/8 - 1/4 (0.149 mi.)	G41	166
SUTTER BAY MEDICAL F EPA ID:: CAC002987467	2950 RESEARCH PARK D	W 1/8 - 1/4 (0.149 mi.)	G42	168
SOQUEL AUTO REPAIR EPA ID:: CAL000249307	3621 SOQUEL DR #6	WNW 1/8 - 1/4 (0.158 mi.)	I49	234
WINCHESTER AUTO PART EPA ID:: CAL000422927	3545 SOQUEL DR	WNW 1/8 - 1/4 (0.179 mi.)	I58	362
ALAN RICE AUTOMOTIVE EPA ID:: CAL000218884	3545 SOQUEL DRIVE	WNW 1/8 - 1/4 (0.179 mi.)	I59	365
SOQUEL KNOLLS HOA EPA ID:: CAC003125892	4205 STARBOARD CT	SE 1/8 - 1/4 (0.186 mi.)	61	385
JAMES LOVE EPA ID:: CAC002989468	4300 SOQUEL DR.	E 1/8 - 1/4 (0.194 mi.)	63	388
PROVAC SALES INC EPA ID:: CAL000452532	3131 SOQUEL DR	WNW 1/8 - 1/4 (0.214 mi.)	K65	391
CALIFORNIA RADIOGRAP EPA ID:: CA0000183137	3335 SOQUEL DR	WNW 1/8 - 1/4 (0.214 mi.)	K66	393

<u>Lower Elevation</u>	<u>Address</u>	<u>Direction / Distance</u>	<u>Map ID</u>	<u>Page</u>
OLD VOLKS HOME EPA ID:: CAL000354463	3921 SOQUEL DR STE B	NNW 0 - 1/8 (0.046 mi.)	A7	32
SOQUEL SMOG CHECK LL EPA ID:: CAL000388983	3921 SOQUEL DR STE A	NNW 0 - 1/8 (0.046 mi.)	A8	34
SAFEWAY FUEL 1929 EPA ID:: CAL000417059	2700 41ST AVE	SSE 0 - 1/8 (0.074 mi.)	B19	77
SAFEWAY STORE #1929 EPA ID:: CAL000353645	2720 41ST AVE	ESE 0 - 1/8 (0.085 mi.)	D30	132
GARLAND PRECISION MA EPA ID:: CAL000114985	4000 CORDELIA LN #8	SSW 0 - 1/8 (0.124 mi.)	E31	134
MASTER CLEANERS EPA ID:: CAL000447711	2660 41ST AVE	S 1/8 - 1/4 (0.151 mi.)	H44	209
BEST BUY STORE #797 EPA ID:: CAL000425948	2650 41ST AVE	S 1/8 - 1/4 (0.152 mi.)	H45	211
STUART AUTOMOTIVE IN EPA ID:: CAL000313307	4003 CORDELIA LN	SSW 1/8 - 1/4 (0.156 mi.)	E47	217
JUNO PACIFIC INC EPA ID:: CAL000403328	2840 RESEARCH PARK D	WSW 1/8 - 1/4 (0.167 mi.)	J55	347
BUILDERS FIRSTSOUCE EPA ID:: CAL000430165	2435 41ST AVE	SSW 1/8 - 1/4 (0.219 mi.)	L70	410
SUTTER BAY MEDICAL F EPA ID:: CAL000456706	2751 RESEARCH PARK D	SW 1/8 - 1/4 (0.228 mi.)	M73	423
SUTTER BAY MEDICAL F EPA ID:: CAL000469678	2751 RESEARCH PARK D	SW 1/8 - 1/4 (0.228 mi.)	M74	425
VALVOLINE INSTANT OI	2879 SOUTH RODEO GUL	W 1/8 - 1/4 (0.234 mi.)	K75	427

EXECUTIVE SUMMARY

EPA ID:: CAL000458335				
CONCEPTS 2 INDUSTRIE EPA ID:: CAC002983849	2829 S. RODEO GULCH	W 1/8 - 1/4 (0.236 mi.)	77	441
ALLEN BROTHERS OIL I EPA ID:: CAL000364983	2878 S RODEO GULCH R	W 1/8 - 1/4 (0.243 mi.)	K79	470
VALVOLINE INSTANT OI EPA ID:: CAL000449996	2878 S RODEO GULCH R	W 1/8 - 1/4 (0.243 mi.)	K80	472

Cortese: The sites for the list are designated by the State Water Resource Control Board (LUST), the Integrated Waste Board (SWF/LS), and the Department of Toxic Substances Control (Cal-Sites).

A review of the Cortese list, as provided by EDR, and dated 12/13/2023 has revealed that there are 14 Cortese sites within approximately 0.5 miles of the target property.

<u>Equal/Higher Elevation</u>	<u>Address</u>	<u>Direction / Distance</u>	<u>Map ID</u>	<u>Page</u>
OCEAN HONDA CHEVROLE Cleanup Status: COMPLETED - CASE CLOSED	3801 SOQUEL DRIVE	NW 0 - 1/8 (0.124 mi.)	F38	161
JIMMY SMITH PLUMBING Cleanup Status: COMPLETED - CASE CLOSED	3098 WINKLE AVE	WNW 1/4 - 1/2 (0.499 mi.)	V108	652

<u>Lower Elevation</u>	<u>Address</u>	<u>Direction / Distance</u>	<u>Map ID</u>	<u>Page</u>
SERVICE STATION NO 8 Cleanup Status: COMPLETED - CASE CLOSED	2700 41ST ST	SSE 0 - 1/8 (0.074 mi.)	B23	85
4100 SOQUEL DR Cleanup Status: COMPLETED - CASE CLOSED	4100 SOQUEL DR	NE 0 - 1/8 (0.078 mi.)	C28	124
SAN LORENZO LUMBER C Cleanup Status: COMPLETED - CASE CLOSED	2435 41ST AVE	S 1/8 - 1/4 (0.170 mi.)	H57	359
PACIFIC BELL Cleanup Status: COMPLETED - CASE CLOSED	7070 SOQUEL AVENUE	SSW 1/4 - 1/2 (0.332 mi.)	O84	486
TOSCO SERVICE STATIO Cleanup Status: COMPLETED - CASE CLOSED	2255 41ST AVE	S 1/4 - 1/2 (0.377 mi.)	P89	568
FRITO-LAY INC Cleanup Status: COMPLETED - CASE CLOSED	2825 MATTISON LANE	WSW 1/4 - 1/2 (0.405 mi.)	Q90	572
B P OIL CO FACILITY Cleanup Status: COMPLETED - CASE CLOSED	2178 41ST AVE	S 1/4 - 1/2 (0.434 mi.)	R93	578
ARCO STATION Cleanup Status: COMPLETED - CASE CLOSED	2407 PORTER ST	ESE 1/4 - 1/2 (0.457 mi.)	S96	614
COCA-COLA ENTERPRISE Cleanup Status: COMPLETED - CASE CLOSED	6100 SOQUEL AVE	WSW 1/4 - 1/2 (0.465 mi.)	T97	627
PONZA BROTHERS YARD Cleanup Status: COMPLETED - CASE CLOSED	3131 PORTER ST	ENE 1/4 - 1/2 (0.467 mi.)	U101	634
EXXON STATION 7-0281 Cleanup Status: COMPLETED - CASE CLOSED	2501 MAIN ST S	ESE 1/4 - 1/2 (0.476 mi.)	S102	637
EXXON STATION 7-0281 Cleanup Status: COMPLETED - CASE CLOSED	2501 MAIN ST S	ESE 1/4 - 1/2 (0.476 mi.)	S105	649

EXECUTIVE SUMMARY

CUPA Listings: A listing of sites included in the county's Certified Unified Program Agency database. California's Secretary for Environmental Protection established the unified hazardous materials and hazardous waste regulatory program as required by chapter 6.11 of the California Health and Safety Code. The Unified Program consolidates the administration, permits, inspections, and enforcement activities.

A review of the CUPA Listings list, as provided by EDR, has revealed that there are 16 CUPA Listings sites within approximately 0.25 miles of the target property.

<u>Equal/Higher Elevation</u>	<u>Address</u>	<u>Direction / Distance</u>	<u>Map ID</u>	<u>Page</u>
CAPPO MANAGEMENT XXI Database: CUPA SANTA CRUZ, Date of Government Version: 01/21/2017 Facility Id: FA0006023	3801 SOQUEL DR	NW 0 - 1/8 (0.124 mi.)	F35	155
SOQUEL AUTO REPAIR Database: CUPA SANTA CRUZ, Date of Government Version: 01/21/2017 Facility Id: FA0002816	3621 SOQUEL DR	WNW 1/8 - 1/4 (0.158 mi.)	I50	236
ALAN RICE AUTOMOTIVE Database: CUPA SANTA CRUZ, Date of Government Version: 01/21/2017 Facility Id: FA0003877	3545 SOQUEL DR	WNW 1/8 - 1/4 (0.179 mi.)	I60	367
CALIFORNIA RADIOGRAP Database: CUPA SANTA CRUZ, Date of Government Version: 01/21/2017 Facility Id: FA0002814	3335 SOQUEL DR	WNW 1/8 - 1/4 (0.214 mi.)	K66	393

<u>Lower Elevation</u>	<u>Address</u>	<u>Direction / Distance</u>	<u>Map ID</u>	<u>Page</u>
KING'S PAINT & PAPER Database: CUPA SANTA CRUZ, Date of Government Version: 01/21/2017 Facility Id: FA0006278	2851 41ST AVE	N 0 - 1/8 (0.013 mi.)	A1	9
SOQUEL SMOG CHECK Database: CUPA SANTA CRUZ, Date of Government Version: 01/21/2017 Facility Id: FA0006826 Facility Id: FA0002819	3921 SOQUEL DR	NNW 0 - 1/8 (0.046 mi.)	A2	9
CRUZ CAR WASH Database: CUPA SANTA CRUZ, Date of Government Version: 01/21/2017 Facility Id: FA0001576	2731 41ST AVE	S 0 - 1/8 (0.050 mi.)	B10	37
SERVICE STATION NO 8 Database: CUPA SANTA CRUZ, Date of Government Version: 01/21/2017 Facility Id: FA0001121	2700 41ST ST	SSE 0 - 1/8 (0.074 mi.)	B25	88
SAFEWAY 1929 Database: CUPA SANTA CRUZ, Date of Government Version: 01/21/2017 Facility Id: FA0007062	2720 41ST AVE	ESE 0 - 1/8 (0.085 mi.)	D29	128
GARLAND PRECISION MA Database: CUPA SANTA CRUZ, Date of Government Version: 01/21/2017 Facility Id: FA0001850	4000 CORDELIA LN	SSW 0 - 1/8 (0.124 mi.)	E32	137
MASTER CLEANERS Database: CUPA SANTA CRUZ, Date of Government Version: 01/21/2017 Facility Id: FA0001575	2660 41ST AVE	S 1/8 - 1/4 (0.151 mi.)	H43	170
STUART AUTOMOTIVE Database: CUPA SANTA CRUZ, Date of Government Version: 01/21/2017 Facility Id: FA0001851	4003 CORDELIA LN	SSW 1/8 - 1/4 (0.156 mi.)	E48	219
KMART ENTERPRISES Database: CUPA SANTA CRUZ, Date of Government Version: 01/21/2017	2600 41ST AVE	SSE 1/8 - 1/4 (0.163 mi.)	H54	346

EXECUTIVE SUMMARY

Facility Id: FA0005911

JUNOPACIFIC	2840 RESEARCH PARK D	WSW 1/8 - 1/4 (0.167 mi.)	J56	349
Database: CUPA SANTA CRUZ, Date of Government Version: 01/21/2017				
Facility Id: FA0002687				
LUMBERMEN'S STORE #4	2435 41ST AVE	SSW 1/8 - 1/4 (0.219 mi.)	L72	422
Database: CUPA SANTA CRUZ, Date of Government Version: 01/21/2017				
Facility Id: FA0001574				
ALLEN BROTHERS OIL I	2878 S RODEO GULCH R	W 1/8 - 1/4 (0.243 mi.)	K78	443
Database: CUPA SANTA CRUZ, Date of Government Version: 01/21/2017				
Facility Id: FA0006940				

DRYCLEANERS: A list of drycleaner related facilities that have EPA ID numbers. These are facilities with certain SIC codes: power laundries, family and commercial; garment pressing and cleaners' agents; linen supply; coin-operated laundries and cleaning; drycleaning plants except rugs; carpet and upholster cleaning; industrial launderers; laundry and garment services.

A review of the DRYCLEANERS list, as provided by EDR, has revealed that there is 1 DRYCLEANERS site within approximately 0.25 miles of the target property.

<u>Lower Elevation</u>	<u>Address</u>	<u>Direction / Distance</u>	<u>Map ID</u>	<u>Page</u>
MASTER CLEANERS	2660 41ST AVE	S 1/8 - 1/4 (0.151 mi.)	H43	170
Database: DRYCLEANERS, Date of Government Version: 04/02/2024				
Database: DRYCLEAN MONTEREY BAY DIST, Date of Government Version: 01/03/2024				
EPA Id: CAL000447711				
EPA Id: CAD983614710				

HIST CORTESE: The sites for the list are designated by the State Water Resource Control Board [LUST], the Integrated Waste Board [SWF/LS], and the Department of Toxic Substances Control [CALSTATES]. This listing is no longer updated by the state agency.

A review of the HIST CORTESE list, as provided by EDR, and dated 04/01/2001 has revealed that there are 6 HIST CORTESE sites within approximately 0.5 miles of the target property.

<u>Lower Elevation</u>	<u>Address</u>	<u>Direction / Distance</u>	<u>Map ID</u>	<u>Page</u>
SAN LORENZO LUMBER C Reg Id: 2427	2435 41ST AVE	S 1/4 - 1/2 (0.262 mi.)	83	483
FRITO-LAY INC Reg Id: 353	2825 MATTISON LANE	WSW 1/4 - 1/2 (0.405 mi.)	Q90	572
B P OIL CO FACILITY Reg Id: 608	2178 41ST AVE	S 1/4 - 1/2 (0.434 mi.)	R93	578
ARCO STATION Reg Id: 620	2407 PORTER ST	ESE 1/4 - 1/2 (0.457 mi.)	S96	614
PONZA BROTHERS YARD Reg Id: 615	3131 PORTER ST	ENE 1/4 - 1/2 (0.467 mi.)	U101	634
EXXON STATION 7-0281 Reg Id: 1028	2501 MAIN	ESE 1/4 - 1/2 (0.476 mi.)	S103	648

EXECUTIVE SUMMARY

HWP: Detailed information on permitted hazardous waste facilities and corrective action ("cleanups") tracked in EnviroStor.

A review of the HWP list, as provided by EDR, and dated 02/07/2024 has revealed that there is 1 HWP site within approximately 1 mile of the target property.

<u>Equal/Higher Elevation</u>	<u>Address</u>	<u>Direction / Distance</u>	<u>Map ID</u>	<u>Page</u>
CALIFORNIA RADIOGRAP EPA ID: CAL000115947 Cleanup Status: CLOSED	3335 SOQUEL DR	WNW 1/8 - 1/4 (0.214 mi.)	K66	393

Notify 65: Listings of all Proposition 65 incidents reported to counties by the State Water Resources Control Board and the Regional Water Quality Control Board. This database is no longer updated by the reporting agency.

A review of the Notify 65 list, as provided by EDR, and dated 12/06/2023 has revealed that there are 4 Notify 65 sites within approximately 1 mile of the target property.

<u>Equal/Higher Elevation</u>	<u>Address</u>	<u>Direction / Distance</u>	<u>Map ID</u>	<u>Page</u>
COMMERCIAL PROPERTY	3845 SOQUEL DRIVE	NW 0 - 1/8 (0.051 mi.)	A15	61
<u>Lower Elevation</u>	<u>Address</u>	<u>Direction / Distance</u>	<u>Map ID</u>	<u>Page</u>
WASH-N-DRY EM	2724 41ST STREET	SSW 1/8 - 1/4 (0.141 mi.)	E39	163
ARCO GAS STATION	819 BAY AVENUE	SE 1/2 - 1 (0.594 mi.)	W109	656
ARCO GAS STATION	819 BAY AVENUE	SE 1/2 - 1 (0.594 mi.)	W110	656

UST FINDER RELEASE: US EPA's UST Finder data is a national composite of leaking underground storage tanks. This data contains information about, and locations of, leaking underground storage tanks. Data was collected from state sources and standardized into a national profile by EPA's Office of Underground Storage Tanks, Office of Research and Development, and the Association of State and Territorial Solid Waste Management Officials.

A review of the UST FINDER RELEASE list, as provided by EDR, and dated 06/08/2023 has revealed that there are 15 UST FINDER RELEASE sites within approximately 0.5 miles of the target property.

<u>Equal/Higher Elevation</u>	<u>Address</u>	<u>Direction / Distance</u>	<u>Map ID</u>	<u>Page</u>
OCEAN HONDA CHEVROLE	3801 SOQUEL DRIVE	NW 0 - 1/8 (0.124 mi.)	F37	160
JIMMY SMITH PLUMBING	3098 WINKLE AVE	WNW 1/4 - 1/2 (0.499 mi.)	V107	651
<u>Lower Elevation</u>	<u>Address</u>	<u>Direction / Distance</u>	<u>Map ID</u>	<u>Page</u>
SERVICE STATION NO 8	2700 41ST ST	SSE 0 - 1/8 (0.074 mi.)	B20	80
4100 SOQUEL DR	4100 SOQUEL DR	NE 0 - 1/8 (0.078 mi.)	C27	124
SAN LORENZO LUMBER C	2435 41ST AVE	S 1/8 - 1/4 (0.194 mi.)	H62	387
PACIFIC BELL FLEET O	7070 SOQUEL AVENUE	SSW 1/4 - 1/2 (0.332 mi.)	O85	494
TOSCO SERVICE STATIO	2255 41ST AVE	S 1/4 - 1/2 (0.377 mi.)	P87	562
FRITO LAY	2825 MATTISON LN	WSW 1/4 - 1/2 (0.405 mi.)	Q91	576
BP NO. 11240	2178 41ST AVENUE	S 1/4 - 1/2 (0.434 mi.)	R92	577
BP OIL FACILITY NO.	2178 41ST AVE	S 1/4 - 1/2 (0.434 mi.)	R94	612
ARCO STATION	2407 PORTER ST	ESE 1/4 - 1/2 (0.457 mi.)	S95	613
COCA-COLA ENTERPRISE	6100 SOQUEL AVE	WSW 1/4 - 1/2 (0.465 mi.)	T99	632
PONZA BROTHERS YARD	3131 PORTER ST	ENE 1/4 - 1/2 (0.467 mi.)	U100	633
EXXON STATION 7-0281	2501 MAIN ST S	ESE 1/4 - 1/2 (0.476 mi.)	S104	648

EXECUTIVE SUMMARY

<u>Lower Elevation</u>	<u>Address</u>	<u>Direction / Distance</u>	<u>Map ID</u>	<u>Page</u>
FORMER EXXON 7-0281	2501 MAIN ST S	ESE 1/4 - 1/2 (0.476 mi.)	S106	651

UST FINDER: EPA developed UST Finder, a web map application containing a comprehensive, state-sourced national map of underground storage tank (UST) and leaking UST (LUST) data. It provides the attributes and locations of active and closed USTs, UST facilities, and LUST sites from states and from Tribal lands and US territories. UST Finder contains information about proximity of UST facilities and LUST sites to: surface and groundwater public drinking water protection areas; estimated number of private domestic wells and number of people living nearby; and flooding and wildfires.

A review of the UST FINDER list, as provided by EDR, and dated 06/08/2023 has revealed that there are 2 UST FINDER sites within approximately 0.25 miles of the target property.

<u>Lower Elevation</u>	<u>Address</u>	<u>Direction / Distance</u>	<u>Map ID</u>	<u>Page</u>
CRUZ CAR WASH	2731 41ST AVE	S 0 - 1/8 (0.050 mi.)	B14	59
SAFeway FUEL CENTER	2700 41ST AVE	SSE 0 - 1/8 (0.074 mi.)	B24	87

EDR HIGH RISK HISTORICAL RECORDS

EDR Exclusive Records

EDR Hist Auto: EDR has searched selected national collections of business directories and has collected listings of potential gas station/filling station/service station sites that were available to EDR researchers. EDR's review was limited to those categories of sources that might, in EDR's opinion, include gas station/filling station/service station establishments. The categories reviewed included, but were not limited to gas, gas station, gasoline station, filling station, auto, automobile repair, auto service station, service station, etc. This database falls within a category of information EDR classifies as "High Risk Historical Records", or HRHR. EDR's HRHR effort presents unique and sometimes proprietary data about past sites and operations that typically create environmental concerns, but may not show up in current government records searches.

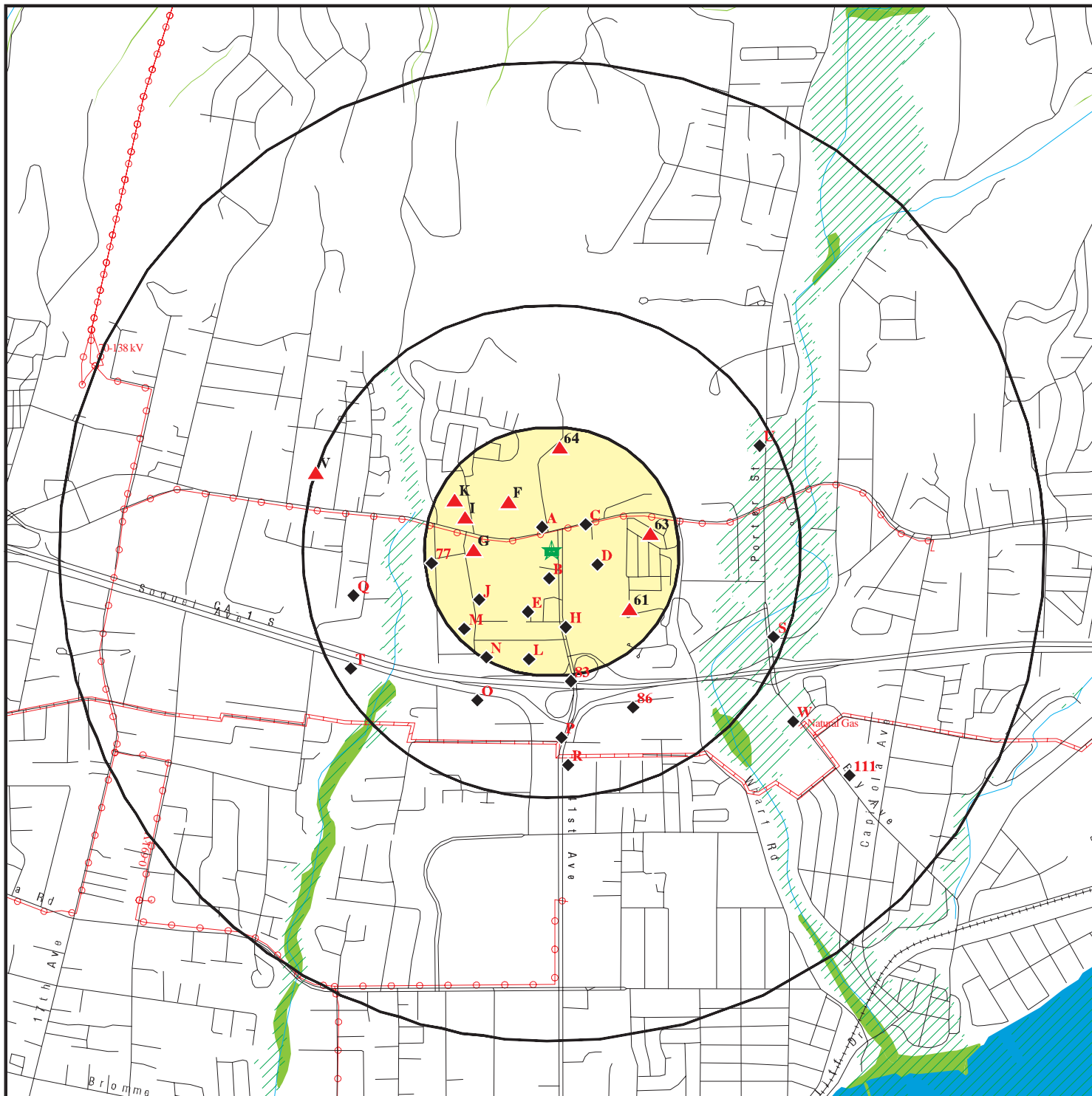
A review of the EDR Hist Auto list, as provided by EDR, has revealed that there are 4 EDR Hist Auto sites within approximately 0.125 miles of the target property.

<u>Lower Elevation</u>	<u>Address</u>	<u>Direction / Distance</u>	<u>Map ID</u>	<u>Page</u>
OLD VOLKS HOME	3921 SOQUEL DR STE B	NNW 0 - 1/8 (0.046 mi.)	A3	10
RAINTREE ENTERPRISES	2731 41ST AVE	S 0 - 1/8 (0.050 mi.)	B9	36
USA GASOLINE CORPORA	2700 41ST AVE	SSE 0 - 1/8 (0.074 mi.)	B17	73
BRATTON ROBERT E	4100 SOQUEL DR	NE 0 - 1/8 (0.078 mi.)	C26	123

EXECUTIVE SUMMARY

There were no unmapped sites in this report.

OVERVIEW MAP - 7643769.2S



Target Property

Sites at elevations higher than or equal to the target property

Sites at elevations lower than the target property

Manufactured Gas Plants

National Priority List Sites

Dept. Defense Sites

Indian Reservations BIA

Power transmission lines

Pipelines

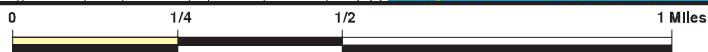
Special Flood Hazard Area (1%)

0.2% Annual Chance Flood Hazard

National Wetland Inventory

State Wetlands

Areas of Concern

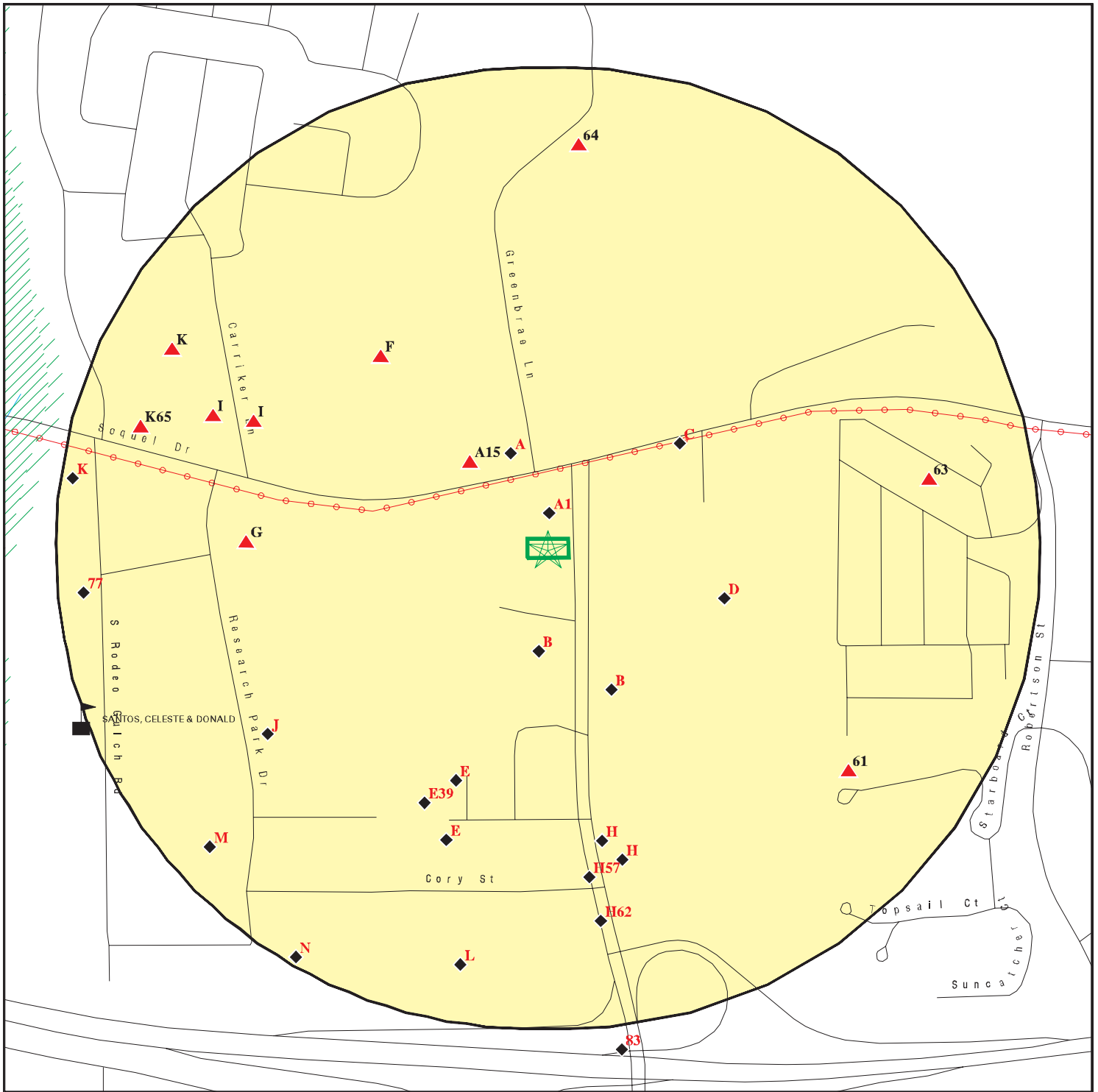


This report includes Interactive Map Layers to display and/or hide map information. The legend includes only those icons for the default map view.

SITE NAME: Residential Property
 ADDRESS: 2831 41st Avenue
 Soquel CA 95073
 LAT/LONG: 36.986759 / 121.965258

CLIENT: KCE Matrix
 CONTACT: Aram Kaloustian
 INQUIRY #: 7643769.2s
 DATE: May 06, 2024 2:03 pm

DETAIL MAP - 7643769.2S



Target Property

Sites at elevations higher than or equal to the target property

Sites at elevations lower than the target property

Manufactured Gas Plants

Sensitive Receptors

National Priority List Sites

Dept. Defense Sites


Indian Reservations BIA

Power transmission lines

Special Flood Hazard Area (1%)

0.2% Annual Chance Flood Hazard

Areas of Concern



This report includes Interactive Map Layers to display and/or hide map information. The legend includes only those icons for the default map view.

SITE NAME: Residential Property
 ADDRESS: 2831 41st Avenue
 Soquel CA 95073
 LAT/LONG: 36.986759 / 121.965258

CLIENT: KCE Matrix
 CONTACT: Aram Kaloustian
 INQUIRY #: 7643769.2s
 DATE: May 06, 2024 2:04 pm

MAP FINDINGS SUMMARY

Database	Search Distance (Miles)	Target Property	< 1/8	1/8 - 1/4	1/4 - 1/2	1/2 - 1	> 1	Total Plotted
STANDARD ENVIRONMENTAL RECORDS								
<i>Lists of Federal NPL (Superfund) sites</i>								
NPL	1.000		0	0	0	0	NR	0
Proposed NPL	1.000		0	0	0	0	NR	0
NPL LIENS	1.000		0	0	0	0	NR	0
<i>Lists of Federal Delisted NPL sites</i>								
Delisted NPL	1.000		0	0	0	0	NR	0
<i>Lists of Federal sites subject to CERCLA removals and CERCLA orders</i>								
FEDERAL FACILITY	0.500		0	0	0	NR	NR	0
SEMS	0.500		0	0	0	NR	NR	0
<i>Lists of Federal CERCLA sites with NFRAP</i>								
SEMS-ARCHIVE	0.500		0	0	0	NR	NR	0
<i>Lists of Federal RCRA facilities undergoing Corrective Action</i>								
CORRACTS	1.000		0	0	0	0	NR	0
<i>Lists of Federal RCRA TSD facilities</i>								
RCRA-TSDF	0.500		0	0	0	NR	NR	0
<i>Lists of Federal RCRA generators</i>								
RCRA-LQG	0.250		0	1	NR	NR	NR	1
RCRA-SQG	0.250		2	3	NR	NR	NR	5
RCRA-VSQG	0.250		0	1	NR	NR	NR	1
<i>Federal institutional controls / engineering controls registries</i>								
LUCIS	0.500		0	0	0	NR	NR	0
US ENG CONTROLS	0.500		0	0	0	NR	NR	0
US INST CONTROLS	0.500		0	0	0	NR	NR	0
<i>Federal ERNS list</i>								
ERNS	0.001		0	NR	NR	NR	NR	0
<i>Lists of state- and tribal (Superfund) equivalent sites</i>								
RESPONSE	1.000		0	0	0	0	NR	0
<i>Lists of state- and tribal hazardous waste facilities</i>								
ENVIROSTOR	1.000		0	0	0	1	NR	1
<i>Lists of state and tribal landfills and solid waste disposal facilities</i>								
SWF/LF	0.500		0	0	0	NR	NR	0

MAP FINDINGS SUMMARY

Database	Search Distance (Miles)	Target Property	< 1/8	1/8 - 1/4	1/4 - 1/2	1/2 - 1	> 1	Total Plotted
<i>Lists of state and tribal leaking storage tanks</i>								
LUST	0.500		4	0	13	NR	NR	17
INDIAN LUST	0.500		0	0	0	NR	NR	0
CPS-SLIC	0.500		1	0	1	NR	NR	2
<i>Lists of state and tribal registered storage tanks</i>								
FEMA UST	0.250		0	0	NR	NR	NR	0
UST	0.250		3	0	NR	NR	NR	3
AST	0.250		1	2	NR	NR	NR	3
INDIAN UST	0.250		0	0	NR	NR	NR	0
<i>Lists of state and tribal voluntary cleanup sites</i>								
INDIAN VCP	0.500		0	0	0	NR	NR	0
VCP	0.500		0	0	0	NR	NR	0
<i>Lists of state and tribal brownfield sites</i>								
BROWNFIELDS	0.500		0	0	0	NR	NR	0
<u>ADDITIONAL ENVIRONMENTAL RECORDS</u>								
<i>Local Brownfield lists</i>								
US BROWNFIELDS	0.500		0	0	0	NR	NR	0
<i>Local Lists of Landfill / Solid Waste Disposal Sites</i>								
WMUDS/SWAT	0.500		0	0	0	NR	NR	0
SWRCY	0.500		0	0	0	NR	NR	0
HAULERS	0.001		0	NR	NR	NR	NR	0
INDIAN ODI	0.500		0	0	0	NR	NR	0
ODI	0.500		0	0	0	NR	NR	0
DEBRIS REGION 9	0.500		0	0	0	NR	NR	0
IHS OPEN DUMPS	0.500		0	0	0	NR	NR	0
<i>Local Lists of Hazardous waste / Contaminated Sites</i>								
US HIST CDL	0.001		0	NR	NR	NR	NR	0
HIST Cal-Sites	1.000		0	0	0	0	NR	0
SCH	0.250		0	0	NR	NR	NR	0
CDL	0.001		0	NR	NR	NR	NR	0
CERS HAZ WASTE	0.250		5	10	NR	NR	NR	15
Toxic Pits	1.000		0	0	0	0	NR	0
US CDL	0.001		0	NR	NR	NR	NR	0
<i>Local Lists of Registered Storage Tanks</i>								
SWEEPS UST	0.250		1	1	NR	NR	NR	2
HIST UST	0.250		4	2	NR	NR	NR	6
CA FID UST	0.250		0	0	NR	NR	NR	0
CERS TANKS	0.250		3	2	NR	NR	NR	5
<i>Local Land Records</i>								
LIENS	0.001		0	NR	NR	NR	NR	0

MAP FINDINGS SUMMARY

Database	Search Distance (Miles)	Target Property	< 1/8	1/8 - 1/4	1/4 - 1/2	1/2 - 1	> 1	Total Plotted
LIENS 2	0.001		0	NR	NR	NR	NR	0
DEED	0.500		0	0	0	NR	NR	0
Records of Emergency Release Reports								
HMIRS	0.001		0	NR	NR	NR	NR	0
CHMIRS	0.001		0	NR	NR	NR	NR	0
LDS	0.001		0	NR	NR	NR	NR	0
MCS	0.001		0	NR	NR	NR	NR	0
SPILLS 90	0.001		0	NR	NR	NR	NR	0
Other Ascertainable Records								
RCRA NonGen / NLR	0.250		6	20	NR	NR	NR	26
FUDS	1.000		0	0	0	0	NR	0
DOD	1.000		0	0	0	0	NR	0
SCRD DRYCLEANERS	0.500		0	0	0	NR	NR	0
US FIN ASSUR	0.001		0	NR	NR	NR	NR	0
EPA WATCH LIST	0.001		0	NR	NR	NR	NR	0
2020 COR ACTION	0.250		0	0	NR	NR	NR	0
TSCA	0.001		0	NR	NR	NR	NR	0
TRIS	0.001		0	NR	NR	NR	NR	0
SSTS	0.001		0	NR	NR	NR	NR	0
ROD	1.000		0	0	0	0	NR	0
RMP	0.001		0	NR	NR	NR	NR	0
RAATS	0.001		0	NR	NR	NR	NR	0
PRP	0.001		0	NR	NR	NR	NR	0
PADS	0.001		0	NR	NR	NR	NR	0
ICIS	0.001		0	NR	NR	NR	NR	0
FTTS	0.001		0	NR	NR	NR	NR	0
MLTS	0.001		0	NR	NR	NR	NR	0
COAL ASH DOE	0.001		0	NR	NR	NR	NR	0
COAL ASH EPA	0.500		0	0	0	NR	NR	0
PCB TRANSFORMER	0.001		0	NR	NR	NR	NR	0
RADINFO	0.001		0	NR	NR	NR	NR	0
HIST FTTS	0.001		0	NR	NR	NR	NR	0
DOT OPS	0.001		0	NR	NR	NR	NR	0
CONSENT	1.000		0	0	0	0	NR	0
INDIAN RESERV	1.000		0	0	0	0	NR	0
FUSRAP	1.000		0	0	0	0	NR	0
UMTRA	0.500		0	0	0	NR	NR	0
LEAD SMELTERS	0.001		0	NR	NR	NR	NR	0
US AIRS	0.001		0	NR	NR	NR	NR	0
US MINES	0.250		0	0	NR	NR	NR	0
MINES MRDS	0.250		0	0	NR	NR	NR	0
ABANDONED MINES	0.250		0	0	NR	NR	NR	0
FINDS	0.001		0	NR	NR	NR	NR	0
DOCKET HWC	0.001		0	NR	NR	NR	NR	0
ECHO	0.001		0	NR	NR	NR	NR	0
UXO	1.000		0	0	0	0	NR	0
FUELS PROGRAM	0.250		0	0	NR	NR	NR	0
PFAS NPL	0.250		0	0	NR	NR	NR	0
PFAS FEDERAL SITES	0.250		0	0	NR	NR	NR	0

MAP FINDINGS SUMMARY

Database	Search Distance (Miles)	Target Property	< 1/8	1/8 - 1/4	1/4 - 1/2	1/2 - 1	> 1	Total Plotted
PFAS TRIS	0.250		0	0	NR	NR	NR	0
PFAS TSCA	0.250		0	0	NR	NR	NR	0
PFAS RCRA MANIFEST	0.250		0	0	NR	NR	NR	0
PFAS ATSDR	0.250		0	0	NR	NR	NR	0
PFAS WQP	0.250		0	0	NR	NR	NR	0
PFAS NPDES	0.250		0	0	NR	NR	NR	0
PFAS ECHO	0.250		0	0	NR	NR	NR	0
PFAS ECHO FIRE TRAINING	0.250		0	0	NR	NR	NR	0
PFAS PART 139 AIRPORT	0.250		0	0	NR	NR	NR	0
AQUEOUS FOAM NRC	0.250		0	0	NR	NR	NR	0
BIOSOLIDS	0.001		0	NR	NR	NR	NR	0
PFAS	0.250		0	0	NR	NR	NR	0
AQUEOUS FOAM	0.250		0	0	NR	NR	NR	0
CA BOND EXP. PLAN	1.000		0	0	0	0	NR	0
CHROME PLATING	0.500		0	0	0	NR	NR	0
Cortese	0.500		3	1	10	NR	NR	14
CUPA Listings	0.250		7	9	NR	NR	NR	16
DRYCLEANERS	0.250		0	1	NR	NR	NR	1
EMI	0.001		0	NR	NR	NR	NR	0
ENF	0.001		0	NR	NR	NR	NR	0
Financial Assurance	0.001		0	NR	NR	NR	NR	0
ICE	0.001		0	NR	NR	NR	NR	0
HIST CORTESE	0.500		0	0	6	NR	NR	6
HWP	1.000		0	1	0	0	NR	1
HWT	0.250		0	0	NR	NR	NR	0
HWTS	0.001		0	NR	NR	NR	NR	0
HAZNET	0.001		0	NR	NR	NR	NR	0
MINES	0.250		0	0	NR	NR	NR	0
MWMP	0.250		0	0	NR	NR	NR	0
NPDES	0.001		0	NR	NR	NR	NR	0
PEST LIC	0.001		0	NR	NR	NR	NR	0
PROC	0.500		0	0	0	NR	NR	0
Notify 65	1.000		1	1	0	2	NR	4
HAZMAT	0.250		0	0	NR	NR	NR	0
UIC	0.001		0	NR	NR	NR	NR	0
UIC GEO	0.001		0	NR	NR	NR	NR	0
WASTEWATER PITS	0.500		0	0	0	NR	NR	0
WDS	0.001		0	NR	NR	NR	NR	0
WIP	0.250		0	0	NR	NR	NR	0
MILITARY PRIV SITES	0.001		0	NR	NR	NR	NR	0
PROJECT	0.001		0	NR	NR	NR	NR	0
WDR	0.001		0	NR	NR	NR	NR	0
CIWQS	0.001		0	NR	NR	NR	NR	0
CERS	0.001		0	NR	NR	NR	NR	0
NON-CASE INFO	0.001		0	NR	NR	NR	NR	0
OTHER OIL GAS	0.001		0	NR	NR	NR	NR	0
PROD WATER PONDS	0.001		0	NR	NR	NR	NR	0
SAMPLING POINT	0.001		0	NR	NR	NR	NR	0
WELL STIM PROJ	0.001		0	NR	NR	NR	NR	0
UST FINDER RELEASE	0.500		3	1	11	NR	NR	15
UST FINDER	0.250		2	0	NR	NR	NR	2

MAP FINDINGS SUMMARY

<u>Database</u>	<u>Search Distance (Miles)</u>	<u>Target Property</u>	<u>< 1/8</u>	<u>1/8 - 1/4</u>	<u>1/4 - 1/2</u>	<u>1/2 - 1</u>	<u>> 1</u>	<u>Total Plotted</u>
<u>EDR HIGH RISK HISTORICAL RECORDS</u>								
<i>EDR Exclusive Records</i>								
EDR MGP	1.000		0	0	0	0	NR	0
EDR Hist Auto	0.125		4	NR	NR	NR	NR	4
EDR Hist Cleaner	0.125		0	NR	NR	NR	NR	0
<u>EDR RECOVERED GOVERNMENT ARCHIVES</u>								
<i>Exclusive Recovered Govt. Archives</i>								
RGA LF	0.001		0	NR	NR	NR	NR	0
RGA LUST	0.001		0	NR	NR	NR	NR	0
- Totals --		0	50	56	41	3	0	150

NOTES:

TP = Target Property

NR = Not Requested at this Search Distance

Sites may be listed in more than one database

Map ID
Direction
Distance
Elevation

MAP FINDINGS

Site

Database(s)

EDR ID Number
EPA ID Number

A1
North
< 1/8
0.013 mi.
71 ft.

KING'S PAINT & PAPER
2851 41ST AVE
SOQUEL, CA 95073

Site 1 of 9 in cluster A

CUPA Listings S110743478
N/A

Relative:
Lower

Actual:
120 ft.

CUPA SANTA CRUZ:
Name: KING'S PAINT & PAPER
Address: 2851 41ST AVE
City,State,Zip: SOQUEL, CA 95073
Facility Id: FA0006278
Cross Street: SOQUEL
Description: HMMP SHORT FORM BASE FEE

Name: KING'S PAINT & PAPER
Address: 2851 41ST AVE
City,State,Zip: SOQUEL, CA 95073
Facility Id: FA0006278
Cross Street: SOQUEL
Description: HMMP SHORT FORM 1 HAZ CLASS

A2
NNW
< 1/8
0.046 mi.
244 ft.

SOQUEL SMOG CHECK
3921 SOQUEL DR
SOQUEL, CA 95073

Site 2 of 9 in cluster A

CUPA Listings S100941041
HWTS N/A

Relative:
Lower

Actual:
118 ft.

CUPA SANTA CRUZ:
Name: SOQUEL SMOG CHECK
Address: 3921 SOQUEL DR
City,State,Zip: SOQUEL, CA 95073
Facility Id: FA0006826
Cross Street: GREENBRAE LN
Description: HMMP SHORT FORM BASE FEE

Name: SOQUEL SMOG CHECK
Address: 3921 SOQUEL DR
City,State,Zip: SOQUEL, CA 95073
Facility Id: FA0006826
Cross Street: GREENBRAE LN
Description: HAZARDOUS WASTE GENERATOR (HMMP SHORT FORM)

Name: SOQUEL SMOG CHECK
Address: 3921 SOQUEL DR
City,State,Zip: SOQUEL, CA 95073
Facility Id: FA0006826
Cross Street: GREENBRAE LN
Description: HMMP SHORT FORM 2 HAZ CLASSES

Name: OLD VOLKS HOME
Address: 3921 SOQUEL DR
City,State,Zip: SOQUEL, CA 95073
Facility Id: FA0002819
Cross Street: 41ST AVENUE
Description: HMMP STANDARD FORM QR 2

Name: OLD VOLKS HOME
Address: 3921 SOQUEL DR
City,State,Zip: SOQUEL, CA 95073
Facility Id: FA0002819

Map ID
 Direction
 Distance
 Elevation

MAP FINDINGS

Site

Database(s)

EDR ID Number
 EPA ID Number

SOQUEL SMOG CHECK (Continued)

S100941041

Cross Street: 41ST AVENUE
 Description: HMMP STANDARD FORM FILING FEE

Name: OLD VOLKS HOME
 Address: 3921 SOQUEL DR
 City,State,Zip: SOQUEL, CA 95073
 Facility Id: FA0002819
 Cross Street: 41ST AVENUE
 Description: HAZARDOUS WASTE GENERATOR (HMMP STD FORM)

HWTS:

Name: OLD VOLKS HOME
 Address: 3921 SOQUEL DR
 Address 2: Not reported
 City,State,Zip: SOQUEL, CA 95073
 EPA ID: CAL000011197
 Inactive Date: 01/01/1995
 Create Date: 11/14/1989
 Last Act Date: Not reported
 Mailing Name: Not reported
 Mailing Address: 3921 SOQUEL DR
 Mailing Address 2: Not reported
 Mailing City,State,Zip: SOQUEL, CA 950730000
 Owner Name: GUERRERO ANTHONY
 Owner Address: Not reported
 Owner Address 2: Not reported
 Owner City,State,Zip: Not reported
 Owner Phone: Not reported
 Owner Fax: Not reported
 Contact Name: INACTIVE/VALID #CAL000022775
 Contact Address: PER SURVEY
 Contact Address 2: Not reported
 City,State,Zip: Not reported
 Contact Phone: Not reported
 Contact Fax: Not reported
 Facility Status: Inactive
 Facility Type: PERMANENT
 Category: STATE
 Latitude: 36.987397
 Longitude: -121.965309

A3
NNW
< 1/8
0.046 mi.
244 ft.

OLD VOLKS HOME
3921 SOQUEL DR STE B
SOQUEL, CA 95073
Site 3 of 9 in cluster A

EDR Hist Auto 1021459749
N/A

Relative:
Lower

EDR Hist Auto

Actual:
118 ft.

Year:	Name:	Type:
1979	FABIANS MUFFLER & BRAKE	Automotive Repair Shops, NEC
1979	OLD VOLKS HOME	General Automotive Repair Shops
1980	OLD VOLKS HOME	General Automotive Repair Shops
1982	OLD VOLKS HOME	General Automotive Repair Shops
1982	ROLANDS MUFFLER BRAKE	Automotive Repair Shops, NEC
1983	ROLANDS MUFFLER BRAKE	Automotive Repair Shops, NEC
1983	OLD VOLKS HOME	General Automotive Repair Shops

Map ID
 Direction
 Distance
 Elevation

MAP FINDINGS

Site

Database(s)

EDR ID Number
 EPA ID Number

OLD VOLKS HOME (Continued)

1021459749

1983	OLD VOLKS HOME	General Automotive Repair Shops
1985	OLD VOLKS HOME	General Automotive Repair Shops
1985	OLD VOLKS HOME	General Automotive Repair Shops
1985	ROLANDS MUFFLER BRAKE	Automotive Repair Shops, NEC
1986	OLD VOLKS HOME	General Automotive Repair Shops
1986	ROLANDS MUFFLER BRAKE	Automotive Repair Shops, NEC
1987	OLD VOLKS HOME	General Automotive Repair Shops
1987	SOQUEL AUTO SUPPLY	Motor Vehicle Supplies And New Parts
1987	ROLANDS MUFFLER BRAKE	Automotive Repair Shops, NEC
1988	OLD VOLKS HOME	General Automotive Repair Shops
1989	OLD VOLKS HOME	General Automotive Repair Shops
1990	OLD VOLKS HOME	General Automotive Repair Shops
1991	OLD VOLKS HOME	General Automotive Repair Shops
1992	SOQUEL DRIVE BEACON	General Automotive Repair Shops
1992	OLD VOLKS HOME	General Automotive Repair Shops
1993	SOQUEL DRIVE BEACON	General Automotive Repair Shops
1993	OLD VOLKS HOME	General Automotive Repair Shops
1994	OLD VOLKS HOME	General Automotive Repair Shops
1994	SOQUEL DRIVE BEACON	General Automotive Repair Shops
1995	SOQUEL DRIVE BEACON	General Automotive Repair Shops
1995	OLD VOLKS HOME	General Automotive Repair Shops
1996	OLD VOLKS HOME	General Automotive Repair Shops
1997	OLD VOLKS HOME	General Automotive Repair Shops
1998	OLD VOLKS HOME	General Automotive Repair Shops
1999	OLD VOLKS HOME	General Automotive Repair Shops
2000	OLD VOLKS HOME	General Automotive Repair Shops
2001	OLD VOLKS HOME	General Automotive Repair Shops
2002	OLD VOLKS HOME	General Automotive Repair Shops
2003	OLD VOLKS HOME	General Automotive Repair Shops
2004	OLD VOLKS HOME	General Automotive Repair Shops
2005	OLD VOLKS HOME	General Automotive Repair Shops
2006	OLD VOLKS HOME	General Automotive Repair Shops
2007	OLD VOLKS HOME	General Automotive Repair Shops
2008	OLD VOLKS HOME	General Automotive Repair Shops
2009	OLD VOLKS HOME	General Automotive Repair Shops
2010	OLD VOLKS HOME	General Automotive Repair Shops
2011	OLD VOLKS HOME	General Automotive Repair Shops
2012	OLD VOLKS HOME	General Automotive Repair Shops
2013	OLD VOLKS HOME	General Automotive Repair Shops
2014	OLD VOLKS HOME	General Automotive Repair Shops

**A4
 NNW
 < 1/8
 0.046 mi.
 244 ft.**

**SOQUEL SMOG CHECK
 3921 SOQUEL DR STE A
 SOQUEL, CA 95073
 Site 4 of 9 in cluster A**

**CERS HAZ WASTE S121747196
 CERS N/A**

**Relative:
 Lower
 Actual:
 118 ft.**

CERS HAZ WASTE:
 Name: SOQUEL SMOG CHECK
 Address: 3921 SOQUEL DR STE A
 City,State,Zip: SOQUEL, CA 95073
 Site ID: 154767
 CERS ID: 10484029
 CERS Description: Hazardous Waste Generator

CERS:
 Name: SOQUEL SMOG CHECK

Map ID
Direction
Distance
Elevation

MAP FINDINGS

Site

Database(s)

EDR ID Number
EPA ID Number

SOQUEL SMOG CHECK (Continued)

S121747196

Address: 3921 SOQUEL DR STE A
City,State,Zip: SOQUEL, CA 95073
Site ID: 154767
CERS ID: 10484029
CERS Description: Chemical Storage Facilities

Violations:

Site ID: 154767
Site Name: Soquel Smog Check
Violation Date: 08-28-2017
Citation: HSC 6.95 25505(a)(4) - California Health and Safety Code, Chapter 6.95, Section(s) 25505(a)(4)

Violation Description: Failure to provide initial and annual training to all employees in safety procedures in the event of a release or threatened release of a hazardous material or failure to document and maintain training records for a minimum of three years.

Violation Notes: Returned to compliance on 09/27/2017. OBSERVATION: The business did not provide one or more of the following: (1) Initial employee training (2) Adequate employee training; (3) Annual employee training; and/or (4) Maintain records of employee training. CORRECTIVE ACTION: Provide all employees with required training that includes: (1) Safe handling hazardous materials; (2) Emergency response procedures; and (3) Proper use of response equipment. Maintain records of training available for 3 years.

Violation Division: Santa Cruz County Environmental Health
Violation Program: HMRRP
Violation Source: CERS,

Site ID: 154767
Site Name: Soquel Smog Check
Violation Date: 08-24-2023
Citation: 22 CCR 12 66262.34(f) - California Code of Regulations, Title 22, Chapter 12, Section(s) 66262.34(f)

Violation Description: Failure to label stationary hazardous waste tanks as "hazardous waste" and mark with an accumulation start date.

Violation Notes: Returned to compliance on 09/01/2023. Observation: Found hazardous waste containers holding used oil without start date. Correction: Provide Hazardous Waste label with hazardous waste type, generator name, generator address, state, hazardous properties of waste, composition and physical state of waste, start of accumulation date, EPA ID #.

Violation Division: Santa Cruz County Environmental Health
Violation Program: HW
Violation Source: CERS,

Site ID: 154767
Site Name: Soquel Smog Check
Violation Date: 10-26-2015
Citation: HSC 6.95 25508.2 - California Health and Safety Code, Chapter 6.95, Section(s) 25508.2

Violation Description: Failure to annually review and electronically certify that the business plan is complete, accurate, and up-to-date.

Violation Notes: Returned to compliance on 10/28/2015.
Violation Division: Santa Cruz County Environmental Health
Violation Program: HMRRP
Violation Source: CERS,

Site ID: 154767

Map ID
Direction
Distance
Elevation

MAP FINDINGS

Site

Database(s)

EDR ID Number
EPA ID Number

SOQUEL SMOG CHECK (Continued)

S121747196

Site Name: Soquel Smog Check
Violation Date: 08-28-2017
Citation: HSC 6.95 25508.1(a)-(f) - California Health and Safety Code, Chapter 6.95, Section(s) 25508.1(a)-(f)
Violation Description: Failure to electronically update business plan within 30 days of any one of the following events: A 100 percent or more increase in the quantity of a previously disclosed material. Any handling of a previously undisclosed hazardous materials at or above reportable quantities. A change of business address, business ownership, or business name. A substantial change in the handler's operations that requires modification to any portion of the business plan.
Violation Notes: Returned to compliance on 10/31/2017. OBSERVATION: The business failed to update the Hazardous Materials Business Plan (HMBP) in the California Environmental Reporting System (CERS) within 30 days when one of the following occurs: (1) A 100 percent or more increase in the quantity of a previously disclosed material; (2) Any handling of a previously undisclosed hazardous material; (3) A change of business address, business ownership, or business name; or (4) A substantial change in the handler's operations that requires modification to any portion of the HMBP. The business has increased the used oil storage capacity from 32 gallons to 71 gallons (one 55 gallon drum and one 16 gallon drum). The business has added one approximately 80 cubic feet (cf) compressed gas cylinder of oxygen and one 66 cf compressed gas cylinder of acetylene. CORRECTIVE ACTION: Update all submittal elements effected by the change(s) and electronically submit the updated HMBP in the CERS within 30 days.
Violation Division: Santa Cruz County Environmental Health
Violation Program: HMRRP
Violation Source: CERS,

Site ID: 154767
Site Name: Soquel Smog Check
Violation Date: 08-28-2017
Citation: HSC 6.95 25508(a)(1) - California Health and Safety Code, Chapter 6.95, Section(s) 25508(a)(1)
Violation Description: Failure to establish and electronically submit an adequate emergency response plan and procedures for a release or threatened release of a hazardous material.
Violation Notes: Returned to compliance on 10/31/2017. OBSERVATION: The business failed to establish and electronically submit in the California Environmental Reporting System (CERS) an adequate emergency response procedures for a release or threatened release of a hazardous material. The emergency response procedures currently submitted in CERS does not include an Earthquake Vulnerability section. A CERS Consolidated Emergency Response / Contingency Plan template has been developed that meets all emergency response procedures. CORRECTIVE ACTION: Establish and electronically submit in the CERS adequate emergency response procedures for a release or threatened release of a hazardous material (i.e., a Consolidated Emergency Response / Contingency Plan) within 30 days.
Violation Division: Santa Cruz County Environmental Health
Violation Program: HMRRP
Violation Source: CERS,

Site ID: 154767
Site Name: Soquel Smog Check
Violation Date: 12-15-2021

Map ID
Direction
Distance
Elevation

MAP FINDINGS

Site

Database(s)

EDR ID Number
EPA ID Number

SOQUEL SMOG CHECK (Continued)

S121747196

Citation: HSC 6.95 25505(a)(4) - California Health and Safety Code, Chapter 6.95, Section(s) 25505(a)(4)

Violation Description: Failure to provide initial and annual training to all employees in safety procedures in the event of a release or threatened release of a hazardous material or failure to document and maintain training records for a minimum of three years.

Violation Notes: Returned to compliance on 12/22/2021. Observation: Training records for employees for up to three years were not available for inspection. Correction: Provide employee training and create a training log for this year. Thereafter, keep a training log of initial and annual refresher training for employees annually. Keep training log for up to three years.

Violation Division: Santa Cruz County Environmental Health
Violation Program: HMRRP
Violation Source: CERS,

Site ID: 154767
Site Name: Soquel Smog Check
Violation Date: 10-30-2017

Citation: HSC 6.95 25508.1(a)-(f) - California Health and Safety Code, Chapter 6.95, Section(s) 25508.1(a)-(f)

Violation Description: Failure to electronically update business plan within 30 days of any one of the following events: A 100 percent or more increase in the quantity of a previously disclosed material. Any handling of a previously undisclosed hazardous materials at or above reportable quantities. A change of business address, business ownership, or business name. A substantial change in the handler's operations that requires modification to any portion of the business plan.

Violation Notes: Returned to compliance on 10/31/2017. OBSERVATION: The business failed to update business plan within 30 days when one of the following occurs: a 100 percent or more increase in the quantity of a previously disclosed material; any handling of a previously undisclosed hazardous material; a change of business address, business ownership, or business name; or a substantial change in the handler's operations that requires modification to any portion of the business plan. CORRECTIVE ACTION: Update all submittal elements effected by the change(s) and electronically submit the update within 30 days.

Violation Division: Santa Cruz County Environmental Health
Violation Program: HMRRP
Violation Source: CERS,

Site ID: 154767
Site Name: Soquel Smog Check
Violation Date: 10-30-2017

Citation: HSC 6.95 25508(a)(1) - California Health and Safety Code, Chapter 6.95, Section(s) 25508(a)(1)

Violation Description: Failure to establish and electronically submit an adequate emergency response plan and procedures for a release or threatened release of a hazardous material.

Violation Notes: Returned to compliance on 10/31/2017. OBSERVATION: The business failed to establish and electronically submit adequate emergency response procedures for a release or threatened release of a hazardous material. CORRECTIVE ACTION: Establish and electronically submit adequate emergency response procedures for a release or threatened release of a hazardous material within 30 days.

Violation Division: Santa Cruz County Environmental Health
Violation Program: HMRRP

Map ID
Direction
Distance
Elevation

MAP FINDINGS

Site

Database(s)

EDR ID Number
EPA ID Number

SOQUEL SMOG CHECK (Continued)

S121747196

Violation Source: CERS,

Site ID: 154767
Site Name: Soquel Smog Check
Violation Date: 07-05-2019
Citation: 22 CCR 12 66262.34(f) - California Code of Regulations, Title 22, Chapter 12, Section(s) 66262.34(f)

Violation Description: Failure to properly label hazardous waste accumulation containers and portable tanks with the following requirements: "Hazardous Waste", name and address of the generator, physical and chemical characteristics of the Hazardous Waste, and starting accumulation date.

Violation Notes: Returned to compliance on 07/31/2019. Paper element used oil filter container not labeled with required information, Used oil drum not labeled with all required information. Label all containers holding hazardous waste with all the information required by CCR T22.

Violation Division: Santa Cruz County Environmental Health
Violation Program: HW
Violation Source: CERS,

Site ID: 154767
Site Name: Soquel Smog Check
Violation Date: 08-24-2023
Citation: HSC 6.95 25508.2 - California Health and Safety Code, Chapter 6.95, Section(s) 25508.2

Violation Description: Failure to annually review and electronically certify that the business plan is complete and accurate on or before the annual due date.

Violation Notes: Returned to compliance on 11/21/2023. Update Facility/Inventory/Plans information in CERS annually on or before prior submittal date - prior submittal date of 10/26/2021 is noted in CERS.

Violation Division: Santa Cruz County Environmental Health
Violation Program: HMRRP
Violation Source: CERS,

Site ID: 154767
Site Name: Soquel Smog Check
Violation Date: 08-28-2017
Citation: HSC 6.5 25250.22 - California Health and Safety Code, Chapter 6.5, Section(s) 25250.22

Violation Description: Failure to properly manage used oil and/or fuel filters in accordance with the requirements.

Violation Notes: Returned to compliance on 10/30/2017. OBSERVATION: The 16 gallon drum of drained used oil filters located in the hazardous waste storage area was observed with an accumulated start date of September 23, 2015. Drained used oil filters must be transported to a scrap metal recycling facility within one year of the accumulation start date. Used oil filters in the 16 gallon drum of drained used oil filters do not show evidence of proper drainage (not punctured or crushed). Regulations allow generators to manually manipulate the anti drain-back valve to allow the free-flowing oil to exit the filter. However, this valve manipulation can be difficult and time-consuming, because the valve must be held open long enough to allow the oil to drain. It can also be difficult to hold the filter at the proper angle as the valve is being held open. Crushing or puncturing filters prior to gravity-draining (with a hole at the lowest point of the filter and a hole in the side of the filter to facilitate drainage) is the most

Map ID
Direction
Distance
Elevation

MAP FINDINGS

Site

Database(s)

EDR ID Number
EPA ID Number

SOQUEL SMOG CHECK (Continued)

S121747196

[Truncated]
Violation Division: Santa Cruz County Environmental Health
Violation Program: HW
Violation Source: CERS,

Site ID: 154767
Site Name: Soquel Smog Check
Violation Date: 08-28-2017
Citation: 40 CFR 1 265.174 - U.S. Code of Federal Regulations, Title 40, Chapter 1, Section(s) 265.174
Violation Description: Failure to inspect hazardous waste storage areas at least weekly and look for leaking and deteriorating containers.
Violation Notes: Returned to compliance on 09/27/2017. OBSERVATION: The 55 gallon and 16 gallon drums of used oil and the 16 gallon drum of drained used oil filters located in the hazardous waste storage area ar not being inspected. CORRECTIVE ACTION: Submit a copy of the inspection log to the CUPA demonstrating that the hazardous waste storage area is being inspected weekly.

Violation Division: Santa Cruz County Environmental Health
Violation Program: HW
Violation Source: CERS,

Site ID: 154767
Site Name: Soquel Smog Check
Violation Date: 07-05-2019
Citation: HSC 6.5 25123.3(h)(1) - California Health and Safety Code, Chapter 6.5, Section(s) 25123.3(h)(1)
Violation Description: Failure to send hazardous waste offsite for treatment, storage, or disposal within 180 days (or 270 days if waste is transported over 200 miles) for a generator who generates less than 1000 kilogram per month if all of the following conditions are met: (1) The quantity of hazardous waste accumulated onsite never exceeds 6,000 kilograms. (2) The generator complies with the requirements of 40 Code of Federal Regulations section 262.34(d), (e) and (f). (3) The generator does not hold acutely hazardous waste or extremely hazardous waste in an amount greater than one kilogram for more than 90 days.
Violation Notes: Returned to compliance on 07/31/2019. Used oil accumulation start date on drum older than one year, disposal receipt and operators information indicates that the hazardous waste is not disposed of at the required frquency. Dispose of hazardous waste within 180 days of the start of accumulation date

Violation Division: Santa Cruz County Environmental Health
Violation Program: HW
Violation Source: CERS,

Evaluation:
Eval General Type: Other/Unknown
Eval Date: 11-27-2023
Violations Found: No
Eval Type: Other, not routine, done by local agency
Eval Notes: Consent to inspect given by Owen McGlynn. Hazwaste labels issued during visit. All prior violations have been corrected. Waste label properly dated for used oil and other hazwaste containers. Please note: Conditionally Exempt Small Quantity Generator (CESQG) may store hazardous waste until quantities reach 100kg or 220 lbs or 27 gallons whereby the hazardous waste must be dated and picked up by an approved hauler within 180 days (360 days for recyclable hazwaste materials).

Map ID
Direction
Distance
Elevation

MAP FINDINGS

Site

Database(s)

EDR ID Number
EPA ID Number

SOQUEL SMOG CHECK (Continued)

S121747196

Eval Division: Santa Cruz County Environmental Health
Eval Program: HW
Eval Source: CERS,

Eval General Type: Compliance Evaluation Inspection
Eval Date: 07-31-2013
Violations Found: No
Eval Type: Routine done by local agency

Eval Notes: Not reported
Eval Division: Santa Cruz County Environmental Health
Eval Program: HW
Eval Source: CERS,

Eval General Type: Compliance Evaluation Inspection
Eval Date: 08-24-2023
Violations Found: Yes
Eval Type: Routine done by local agency
Eval Notes: Not reported
Eval Division: Santa Cruz County Environmental Health
Eval Program: HW
Eval Source: CERS,

Eval General Type: Compliance Evaluation Inspection
Eval Date: 08-24-2023
Violations Found: Yes
Eval Type: Routine done by local agency
Eval Notes: Consent to inspect given by Owen McGlynn. HMBP copy available on-site. Staff adequately trained in their facility's Business Plan Program and new employee to be trained within 60 days of hire. Visible warning signs posted at hazardous materials storage areas. Reportable Quantities of Hazardous Materials for the County of Santa Cruz are set to the following: Acids in quantities at or above 10 gal or 25 lbs. (exclusive of hydrofluoric acid) Bases in quantities at or above 10 gal or 25 lbs. Combustible and flammable liquids at or more than 20 gallons Sodium hypochlorite solution at or more than 25 gallons in solution of 12.5% (or less) Oxygen at or more than 130 cu ft. Acetylene at or more than 130 cu ft.

Eval Division: Santa Cruz County Environmental Health
Eval Program: HMRRP
Eval Source: CERS,

Eval General Type: Compliance Evaluation Inspection
Eval Date: 08-28-2017
Violations Found: Yes
Eval Type: Routine done by local agency
Eval Notes: Onsite for a routine Certified Unified Program Agency (CUPA) inspection for the storage, use, and disposal of hazardous materials and/or hazardous wastes. In the current California Environmental Reporting System (CERS) submittal, dated June 13, 2017, the locally required documentation is submitted in one file and includes other Hazardous Materials Business Plan (HMBP) documentation. There should be two separate documents submitted to the Locally-Required Documentation section of the Facility Information section of the CERS for this facility. The following two documents should be submitted as two separate files: (1) Santa Cruz County, Additional Locally Collected Information and (2) Chemical Inventory Form for chemical below State thresholds of 500 lbs., 55 gal., or 200 cu.

Map ID
Direction
Distance
Elevation

MAP FINDINGS

Site

Database(s)

EDR ID Number
EPA ID Number

SOQUEL SMOG CHECK (Continued)

S121747196

ft. Please discard the current file submitted in the Locally-Required Documentation in the current CERS submittal and submit the required documentation in two separate files.

Eval Division: Santa Cruz County Environmental Health
Eval Program: HMRRP
Eval Source: CERS,

Eval General Type: Compliance Evaluation Inspection
Eval Date: 09-16-2014
Violations Found: No
Eval Type: Routine done by local agency
Eval Notes: Not reported

Eval Division: Santa Cruz County Environmental Health
Eval Program: HMRRP
Eval Source: CERS,

Eval General Type: Compliance Evaluation Inspection
Eval Date: 12-15-2021
Violations Found: No
Eval Type: Routine done by local agency
Eval Notes: Not reported

Eval Division: Santa Cruz County Environmental Health
Eval Program: HW
Eval Source: CERS,

Eval General Type: Compliance Evaluation Inspection
Eval Date: 07-05-2019
Violations Found: No
Eval Type: Routine done by local agency
Eval Notes: Inspection authorized by Owen McGlynn, Manager.
Eval Division: Santa Cruz County Environmental Health
Eval Program: HMRRP
Eval Source: CERS,

Eval General Type: Compliance Evaluation Inspection
Eval Date: 07-05-2019
Violations Found: Yes
Eval Type: Routine done by local agency
Eval Notes: Not reported
Eval Division: Santa Cruz County Environmental Health
Eval Program: HW
Eval Source: CERS,

Eval General Type: Compliance Evaluation Inspection
Eval Date: 08-28-2017
Violations Found: Yes
Eval Type: Routine done by local agency
Eval Notes: The active EPA Generator ID# is CAL000388983. Hazardous wastes were transported by Bayside Oil II, Inc..
Eval Division: Santa Cruz County Environmental Health
Eval Program: HW
Eval Source: CERS,

Eval General Type: Compliance Evaluation Inspection
Eval Date: 09-16-2014
Violations Found: No
Eval Type: Routine done by local agency

Map ID
Direction
Distance
Elevation

MAP FINDINGS

Site

Database(s)

EDR ID Number
EPA ID Number

SOQUEL SMOG CHECK (Continued)

S121747196

Eval Notes: Not reported
Eval Division: Santa Cruz County Environmental Health
Eval Program: HW
Eval Source: CERS,

Eval General Type: Compliance Evaluation Inspection
Eval Date: 10-26-2015
Violations Found: Yes
Eval Type: Routine done by local agency
Eval Notes: Not reported
Eval Division: Santa Cruz County Environmental Health
Eval Program: HMRRP
Eval Source: CERS,

Eval General Type: Other/Unknown
Eval Date: 10-30-2017
Violations Found: No
Eval Type: Other, not routine, done by local agency
Eval Notes: Not reported
Eval Division: Santa Cruz County Environmental Health
Eval Program: HW
Eval Source: CERS,

Eval General Type: Other/Unknown
Eval Date: 10-30-2017
Violations Found: Yes
Eval Type: Other, not routine, done by local agency
Eval Notes: Onsite for a follow-up inspection to the August 28, 2017, Certified Unified Program Agency (CUPA) inspection for the storage, use, and disposal of hazardous materials and/or hazardous wastes. Owen McGlynn, facility manager, gave permission for an Environmental Health Specialist from the Santa Cruz County Environmental Health Division to make updates and submit new submittals in the California Environmental Reporting System (CERS) for this facility. During the inspection it was noted that the the facility is now in compliance following violations from the August 28, 2017: 06 H248; 06 H233; and 01 H314. During the inspection it was noted that the the facility still has not come into compliance with the following violations from the August 28, 2017: 01 H311; 01 H313; upload small quantity Chemical Inventory Form to the CERS; and upload the Santa Cruz County, Additional Locally Collected Information form to the CERS.
Eval Division: Santa Cruz County Environmental Health
Eval Program: HMRRP
Eval Source: CERS,

Eval General Type: Compliance Evaluation Inspection
Eval Date: 07-31-2013
Violations Found: No
Eval Type: Routine done by local agency
Eval Notes: Not reported
Eval Division: Santa Cruz County Environmental Health
Eval Program: HMRRP
Eval Source: CERS,

Eval General Type: Compliance Evaluation Inspection
Eval Date: 07-31-2019
Violations Found: No

Map ID
Direction
Distance
Elevation

MAP FINDINGS

Site

Database(s)

EDR ID Number
EPA ID Number

SOQUEL SMOG CHECK (Continued)

S121747196

Eval Type: Routine done by local agency
Eval Notes: Inspection authorized by Mr. Owen McGlynn, Manager. All violations noted on the inspection report of 07-05-19 hve been abated.
Eval Division: Santa Cruz County Environmental Health
Eval Program: HMRRP
Eval Source: CERS,

Eval General Type: Compliance Evaluation Inspection
Eval Date: 12-15-2021
Violations Found: Yes
Eval Type: Routine done by local agency
Eval Notes: Onsite inspection with the permission of the Manager, Owen McGlynn. Due to COVID-19 constraints, the signature of the Manager was not obtained.
Eval Division: Santa Cruz County Environmental Health
Eval Program: HMRRP
Eval Source: CERS,

Eval General Type: Compliance Evaluation Inspection
Eval Date: 10-26-2015
Violations Found: No
Eval Type: Routine done by local agency
Eval Notes: Not reported
Eval Division: Santa Cruz County Environmental Health
Eval Program: HW
Eval Source: CERS,

Enforcement Action:
Site ID: 154767
Site Name: Soquel Smog Check
Site Address: 3921 SOQUEL DR STE A
Site City: SOQUEL
Site Zip: 95073
Enf Action Date: 08-28-2017
Enf Action Type: Notice of Violation (Unified Program)
Enf Action Description: Notice of Violation Issued by the Inspector at the Time of Inspection
Enf Action Notes: Not reported
Enf Action Division: Santa Cruz County Environmental Health
Enf Action Program: HMRRP
Enf Action Source: CERS,

Site ID: 154767
Site Name: Soquel Smog Check
Site Address: 3921 SOQUEL DR STE A
Site City: SOQUEL
Site Zip: 95073
Enf Action Date: 08-28-2017
Enf Action Type: Notice of Violation (Unified Program)
Enf Action Description: Notice of Violation Issued by the Inspector at the Time of Inspection
Enf Action Notes: Not reported
Enf Action Division: Santa Cruz County Environmental Health
Enf Action Program: HW
Enf Action Source: CERS,

Site ID: 154767
Site Name: Soquel Smog Check
Site Address: 3921 SOQUEL DR STE A

Map ID
Direction
Distance
Elevation

MAP FINDINGS

Site

Database(s)

EDR ID Number
EPA ID Number

SOQUEL SMOG CHECK (Continued)

S121747196

Site City: SOQUEL
Site Zip: 95073
Enf Action Date: 10-26-2015
Enf Action Type: Notice of Violation (Unified Program)
Enf Action Description: Notice of Violation Issued by the Inspector at the Time of Inspection
Enf Action Notes: Not reported
Enf Action Division: Santa Cruz County Environmental Health
Enf Action Program: HMRRP
Enf Action Source: CERS,

Site ID: 154767
Site Name: Soquel Smog Check
Site Address: 3921 SOQUEL DR STE A
Site City: SOQUEL
Site Zip: 95073
Enf Action Date: 10-30-2017
Enf Action Type: Notice of Violation (Unified Program)
Enf Action Description: Notice of Violation Issued by the Inspector at the Time of Inspection
Enf Action Notes: Not reported
Enf Action Division: Santa Cruz County Environmental Health
Enf Action Program: HMRRP
Enf Action Source: CERS,

Affiliation:

Affiliation Type Desc: Facility Mailing Address
Entity Name: Mailing Address
Entity Title: Not reported
Affiliation Address: 3921 Soquel Dr Ste A
Affiliation City: Soquel
Affiliation State: CA
Affiliation Country: Not reported
Affiliation Zip: 95073
Affiliation Phone: ,

Affiliation Type Desc: CUPA District
Entity Name: Santa Cruz County Environmental Health
Entity Title: Not reported
Affiliation Address: 701 Ocean Boulevard, Suite 312
Affiliation City: Santa Cruz
Affiliation State: CA
Affiliation Country: Not reported
Affiliation Zip: 95060
Affiliation Phone: (831) 454-2022,

Affiliation Type Desc: Identification Signer
Entity Name: owen mcglynn
Entity Title: manager
Affiliation Address: Not reported
Affiliation City: Not reported
Affiliation State: Not reported
Affiliation Country: Not reported
Affiliation Zip: Not reported
Affiliation Phone: ,

Affiliation Type Desc: Legal Owner
Entity Name: Crystal Crafton
Entity Title: Not reported

Map ID
Direction
Distance
Elevation

MAP FINDINGS

Site

Database(s)

EDR ID Number
EPA ID Number

SOQUEL SMOG CHECK (Continued)

S121747196

Affiliation Address: 3921 Soquel Dr suite A
Affiliation City: Soquel
Affiliation State: CA
Affiliation Country: United States
Affiliation Zip: 95073
Affiliation Phone: (831) 462-0355,

Affiliation Type Desc: Property Owner
Entity Name: Schwager Davis, Inc.
Entity Title: Not reported
Affiliation Address: 198 Hillsdale Avenue
Affiliation City: San Jose
Affiliation State: CA
Affiliation Country: United States
Affiliation Zip: 95136
Affiliation Phone: (408) 281-9300,

Affiliation Type Desc: Document Preparer
Entity Name: Owen McGlynn
Entity Title: Not reported
Affiliation Address: Not reported
Affiliation City: Not reported
Affiliation State: Not reported
Affiliation Country: Not reported
Affiliation Zip: Not reported
Affiliation Phone: ,

Affiliation Type Desc: Environmental Contact
Entity Name: Owen McGlynn
Entity Title: Not reported
Affiliation Address: 3921 Soquel Dr Ste A
Affiliation City: Soquel
Affiliation State: CA
Affiliation Country: Not reported
Affiliation Zip: 95073
Affiliation Phone: ,

Affiliation Type Desc: Operator
Entity Name: Soquel Smog Check LLC
Entity Title: Not reported
Affiliation Address: Not reported
Affiliation City: Not reported
Affiliation State: Not reported
Affiliation Country: Not reported
Affiliation Zip: Not reported
Affiliation Phone: (831) 462-0355,

Affiliation Type Desc: Parent Corporation
Entity Name: Soquel Smog Check
Entity Title: Not reported
Affiliation Address: Not reported
Affiliation City: Not reported
Affiliation State: Not reported
Affiliation Country: Not reported
Affiliation Zip: Not reported
Affiliation Phone: ,

Map ID
 Direction
 Distance
 Elevation

MAP FINDINGS

Site

Database(s)

EDR ID Number
 EPA ID Number

A5
NNW
< 1/8
0.046 mi.
244 ft.

FABIAN'S BODY SHOP
3921 SOQUEL DR AT 41ST AVENUE
SOQUEL, CA 95073

Site 5 of 9 in cluster A

RCRA-SQG **1000245648**
FINDS **CAD097019913**
ECHO

Relative:
Lower
Actual:
118 ft.

RCRA Listings:	19860603
Date Form Received by Agency:	Fabian'S Body Shop
Handler Name:	SOQUEL DR AT 41ST AVENUE
Handler Address:	SOQUEL, CA 95073
Handler City,State,Zip:	CAD097019913
EPA ID:	ENVIRONMENTAL MANAGER
Contact Name:	3921 SOQUEL DR AT 41ST AVENUE
Contact Address:	SOQUEL, CA 95073
Contact City,State,Zip:	408-476-4494
Contact Telephone:	Not reported
Contact Fax:	Not reported
Contact Email:	Not reported
Contact Title:	Not reported
EPA Region:	09
Land Type:	Not reported
Federal Waste Generator Description:	Small Quantity Generator
Non-Notifier:	Not reported
Biennial Report Cycle:	Not reported
Accessibility:	Not reported
Active Site Indicator:	Handler Activities
State District Owner:	Ca
State District:	2
Mailing Address:	SOQUEL DR AT 41ST AVENUE
Mailing City,State,Zip:	SOQUEL, CA 95073
Owner Name:	Fabian Valdez
Owner Type:	Private
Operator Name:	Not Required
Operator Type:	Private
Short-Term Generator Activity:	No
Importer Activity:	No
Mixed Waste Generator:	No
Transporter Activity:	No
Transfer Facility Activity:	No
Recycler Activity with Storage:	No
Small Quantity On-Site Burner Exemption:	No
Smelting Melting and Refining Furnace Exemption:	No
Underground Injection Control:	No
Off-Site Waste Receipt:	No
Universal Waste Indicator:	No
Universal Waste Destination Facility:	No
Federal Universal Waste:	No
Active Site State-Reg Handler:	---
Federal Facility Indicator:	Not reported
Hazardous Secondary Material Indicator:	NN
Sub-Part K Indicator:	Not reported
2018 GPRC Permit Baseline:	Not on the Baseline
2018 GPRC Renewals Baseline:	Not on the Baseline
202 GPRC Corrective Action Baseline:	No
Subject to Corrective Action Universe:	No
Non-TSDFs Where RCRA CA has Been Imposed Universe:	No
Corrective Action Priority Ranking:	No NCAPS ranking
Environmental Control Indicator:	No
Institutional Control Indicator:	No

Map ID
Direction
Distance
Elevation

MAP FINDINGS

Site

Database(s)

EDR ID Number
EPA ID Number

FABIAN'S BODY SHOP (Continued)

1000245648

Human Exposure Controls Indicator: N/A
Groundwater Controls Indicator: N/A
Significant Non-Complier Universe: No
Unaddressed Significant Non-Complier Universe: No
Addressed Significant Non-Complier Universe: No
Significant Non-Complier With a Compliance Schedule Universe: No
Financial Assurance Required: Not reported
Handler Date of Last Change: 20000915
Recognized Trader-Importer: No
Recognized Trader-Exporter: No
Importer of Spent Lead Acid Batteries: No
Exporter of Spent Lead Acid Batteries: No
Recycler Activity Without Storage: Not reported
Manifest Broker: Not reported
Sub-Part P Indicator: No

Handler - Owner Operator:

Owner/Operator Indicator: Owner
Owner/Operator Name: FABIAN VALDEZ
Legal Status: Private
Date Became Current: Not reported
Date Ended Current: Not reported
Owner/Operator Address: NOT REQUIRED
Owner/Operator City,State,Zip: NOT REQUIRED, ME 99999
Owner/Operator Telephone: 415-555-1212
Owner/Operator Telephone Ext: Not reported
Owner/Operator Fax: Not reported
Owner/Operator Email: Not reported

Owner/Operator Indicator: Operator
Owner/Operator Name: NOT REQUIRED
Legal Status: Private
Date Became Current: Not reported
Date Ended Current: Not reported
Owner/Operator Address: NOT REQUIRED
Owner/Operator City,State,Zip: NOT REQUIRED, ME 99999
Owner/Operator Telephone: 415-555-1212
Owner/Operator Telephone Ext: Not reported
Owner/Operator Fax: Not reported
Owner/Operator Email: Not reported

Historic Generators:

Receive Date: 19860603
Handler Name: FABIAN'S BODY SHOP
Federal Waste Generator Description: Small Quantity Generator
State District Owner: Ca
Large Quantity Handler of Universal Waste: No
Recognized Trader Importer: No
Recognized Trader Exporter: No
Spent Lead Acid Battery Importer: No
Spent Lead Acid Battery Exporter: No
Current Record: Yes
Non Storage Recycler Activity: Not reported
Electronic Manifest Broker: Not reported

Map ID
 Direction
 Distance
 Elevation

MAP FINDINGS

Site

Database(s)

EDR ID Number
 EPA ID Number

FABIAN'S BODY SHOP (Continued)

1000245648

List of NAICS Codes and Descriptions:

NAICS Codes: No NAICS Codes Found

Facility Has Received Notices of Violations:

Violations: No Violations Found

Evaluation Action Summary:

Evaluations: No Evaluations Found

FINDS:

Registry ID: 110002665278

[Click Here for FRS Facility Detail Report:](#)

Environmental Interest/Information System:

The Resource Conservation and Recovery Act Information System (RCRAInfo) is EPA's comprehensive information system in support of the Resource Conservation and Recovery Act (RCRA) of 1976 and the Hazardous and Solid Waste Amendments (HSWA) of 1984. It tracks many types of information about generators, transporters, treaters, storers, and disposers of hazardous waste.

[Click this hyperlink](#) while viewing on your computer to access additional FINDS: detail in the EDR Site Report.

ECHO:

Envid: 1000245648
 Registry ID: 110002665278
 DFR URL: <http://echo.epa.gov/detailed-facility-report?fid=110002665278>
 Name: FABIAN'S BODY SHOP
 Address: 3921 SOQUEL DR AT 41ST AVENUE
 City,State,Zip: SOQUEL, CA 95073

**A6
 NNW
 < 1/8
 0.046 mi.
 244 ft.**

**OLD VOLKS HOME
 3921 SOQUEL DR #B
 SOQUEL, CA 95073
 Site 6 of 9 in cluster A**

**CERS HAZ WASTE S121744388
 CERS N/A**

**Relative:
 Lower
 Actual:
 118 ft.**

CERS HAZ WASTE:
 Name: OLD VOLKS HOME
 Address: 3921 SOQUEL DR #B
 City,State,Zip: SOQUEL, CA 95073
 Site ID: 139838
 CERS ID: 10192612
 CERS Description: Hazardous Waste Generator

CERS:

Name: OLD VOLKS HOME
 Address: 3921 SOQUEL DR #B
 City,State,Zip: SOQUEL, CA 95073
 Site ID: 139838
 CERS ID: 10192612
 CERS Description: Chemical Storage Facilities

Map ID
Direction
Distance
Elevation

MAP FINDINGS

Site

Database(s)

EDR ID Number
EPA ID Number

OLD VOLKS HOME (Continued)

S121744388

Violations:

Site ID: 139838
Site Name: OLD VOLKS HOME
Violation Date: 06-30-2017
Citation: 22 CCR 15 66265.192(k) - California Code of Regulations, Title 22, Chapter 15, Section(s) 66265.192(k)
Violation Description: Failure to include all required information in the tank system assessment.
Violation Notes: Returned to compliance on 08/28/2017. Containers holding hazardous waste are not labeled with the information required by CCR-T22. Label all containers holding hazardous waste as required by CCR-T22.
Violation Division: Santa Cruz County Environmental Health
Violation Program: HW
Violation Source: CERS,

Site ID: 139838
Site Name: OLD VOLKS HOME
Violation Date: 09-26-2023
Citation: HSC 6.95 25508.2 - California Health and Safety Code, Chapter 6.95, Section(s) 25508.2
Violation Description: Failure to annually review and electronically certify that the business plan is complete and accurate on or before the annual due date.
Violation Notes: Update Facility/Inventory/Plans information in CERS annually on or before prior submittal date - prior submittal date of 2/10/2022 noted in CERS.
Violation Division: Santa Cruz County Environmental Health
Violation Program: HMRRP
Violation Source: CERS,

Site ID: 139838
Site Name: OLD VOLKS HOME
Violation Date: 10-26-2015
Citation: 22 CCR 12 66262.34(f) - California Code of Regulations, Title 22, Chapter 12, Section(s) 66262.34(f)
Violation Description: Failure to properly label hazardous waste accumulation containers with the following requirements: "Hazardous Waste", name and address of the generator, physical and chemical characteristics of the Hazardous Waste, and starting accumulation date.
Violation Notes: Returned to compliance on 05/05/2016.
Violation Division: Santa Cruz County Environmental Health
Violation Program: HW
Violation Source: CERS,

Site ID: 139838
Site Name: OLD VOLKS HOME
Violation Date: 10-26-2015
Citation: HSC 6.95 25508.2 - California Health and Safety Code, Chapter 6.95, Section(s) 25508.2
Violation Description: Failure to annually review and electronically certify that the business plan is complete, accurate, and up-to-date.
Violation Notes: Returned to compliance on 05/05/2016.
Violation Division: Santa Cruz County Environmental Health
Violation Program: HMRRP
Violation Source: CERS,

Site ID: 139838

Map ID
Direction
Distance
Elevation

MAP FINDINGS

Site

Database(s)

EDR ID Number
EPA ID Number

OLD VOLKS HOME (Continued)

S121744388

Site Name: OLD VOLKS HOME
Violation Date: 12-15-2021
Citation: HSC 6.95 25505(a)(4) - California Health and Safety Code, Chapter 6.95, Section(s) 25505(a)(4)
Violation Description: Failure to provide initial and annual training to all employees in safety procedures in the event of a release or threatened release of a hazardous material or failure to document and maintain training records for a minimum of three years.
Violation Notes: Returned to compliance on 01/12/2022. Observation: Training records for employees for up to three years were not available for inspection. Correction: Provide employee training and create a training log for this year. Thereafter, keep a training log of initial and annual refresher training for employees annually. Keep training log for up to three years.
Violation Division: Santa Cruz County Environmental Health
Violation Program: HMRRP
Violation Source: CERS,

Site ID: 139838
Site Name: OLD VOLKS HOME
Violation Date: 09-16-2014
Citation: HSC 6.95 25508.2 - California Health and Safety Code, Chapter 6.95, Section(s) 25508.2
Violation Description: Failure to annually review and electronically certify that the business plan is complete, accurate, and up-to-date.
Violation Notes: Returned to compliance on 06/03/2015.
Violation Division: Santa Cruz County Environmental Health
Violation Program: HMRRP
Violation Source: CERS,

Site ID: 139838
Site Name: OLD VOLKS HOME
Violation Date: 12-15-2021
Citation: HSC 6.95 25508.2 - California Health and Safety Code, Chapter 6.95, Section(s) 25508.2
Violation Description: Failure to annually review and electronically certify that the business plan is complete and accurate on or before the annual due date.
Violation Notes: Returned to compliance on 01/13/2022. Observation: Business plan was submitted into CERS on 9/7/2020. Past annual due date. Correction: Review/update business plan including updating the hazardous materials inventory and submit into CERS for this year. Thereafter, submit/certify a business plan into CERS annually before due date.
Violation Division: Santa Cruz County Environmental Health
Violation Program: HMRRP
Violation Source: CERS,

Site ID: 139838
Site Name: OLD VOLKS HOME
Violation Date: 12-15-2021
Citation: HSC 6.95 25508(a)(3) - California Health and Safety Code, Chapter 6.95, Section(s) 25508(a)(3)
Violation Description: Failure to complete and electronically submit hazardous material inventory information for all reportable hazardous materials on site at or above reportable quantities.
Violation Notes: Returned to compliance on 01/13/2022. Observation: A 35 gallons drum of Used Antifreeze and a 55 gallons drum of Used Oil Metal Filters

Map ID
Direction
Distance
Elevation

MAP FINDINGS

Site

Database(s)

EDR ID Number
EPA ID Number

OLD VOLKS HOME (Continued)

S121744388

found at facility are not included in the hazardous materials inventory in CERS. Correction: Update the hazardous inventory in CERS to include the Used Antifreeze and the Used Oil Metal Filters in order to give a complete and accurate inventory of all hazardous materials on site.

Violation Division: Santa Cruz County Environmental Health
Violation Program: HMRRP
Violation Source: CERS,

Evaluation:

Eval General Type: Compliance Evaluation Inspection
Eval Date: 06-30-2017
Violations Found: Yes
Eval Type: Routine done by local agency

Eval Notes: Not reported
Eval Division: Santa Cruz County Environmental Health
Eval Program: HW
Eval Source: CERS,

Eval General Type: Compliance Evaluation Inspection
Eval Date: 09-16-2014
Violations Found: Yes
Eval Type: Routine done by local agency

Eval Notes: Not reported
Eval Division: Santa Cruz County Environmental Health
Eval Program: HMRRP
Eval Source: CERS,

Eval General Type: Compliance Evaluation Inspection
Eval Date: 09-26-2023
Violations Found: Yes
Eval Type: Routine done by local agency

Eval Notes: Consent to inspect given by Librado Mendoza.
Eval Division: Santa Cruz County Environmental Health
Eval Program: HMRRP
Eval Source: CERS,

Eval General Type: Compliance Evaluation Inspection
Eval Date: 10-26-2015
Violations Found: Yes
Eval Type: Routine done by local agency

Eval Notes: Not reported
Eval Division: Santa Cruz County Environmental Health
Eval Program: HMRRP
Eval Source: CERS,

Eval General Type: Compliance Evaluation Inspection
Eval Date: 12-15-2021
Violations Found: No
Eval Type: Routine done by local agency

Eval Notes: Not reported
Eval Division: Santa Cruz County Environmental Health
Eval Program: HW
Eval Source: CERS,

Eval General Type: Compliance Evaluation Inspection
Eval Date: 09-25-2019

Map ID
Direction
Distance
Elevation

MAP FINDINGS

Site

Database(s)

EDR ID Number
EPA ID Number

OLD VOLKS HOME (Continued)

S121744388

Violations Found: No
Eval Type: Routine done by local agency
Eval Notes: Not reported
Eval Division: Santa Cruz County Environmental Health
Eval Program: HW
Eval Source: CERS,

Eval General Type: Compliance Evaluation Inspection
Eval Date: 09-26-2023
Violations Found: No
Eval Type: Routine done by local agency
Eval Notes: Not reported
Eval Division: Santa Cruz County Environmental Health
Eval Program: HW
Eval Source: CERS,

Eval General Type: Compliance Evaluation Inspection
Eval Date: 10-26-2015
Violations Found: Yes
Eval Type: Routine done by local agency
Eval Notes: Not reported
Eval Division: Santa Cruz County Environmental Health
Eval Program: HW
Eval Source: CERS,

Eval General Type: Compliance Evaluation Inspection
Eval Date: 06-30-2017
Violations Found: No
Eval Type: Routine done by local agency
Eval Notes: Inspection authorized by Mr. Librado Mendoza, Owner.
Eval Division: Santa Cruz County Environmental Health
Eval Program: HMRRP
Eval Source: CERS,

Eval General Type: Compliance Evaluation Inspection
Eval Date: 09-16-2014
Violations Found: No
Eval Type: Routine done by local agency
Eval Notes: Not reported
Eval Division: Santa Cruz County Environmental Health
Eval Program: HW
Eval Source: CERS,

Eval General Type: Compliance Evaluation Inspection
Eval Date: 09-25-2019
Violations Found: No
Eval Type: Routine done by local agency
Eval Notes: On site today to observe the management of hazardous materials/waste, training and record keeping. All chemicals are stored properly with secondary containment. All containers of hazardous waste have the proper labeling. Training is provided to employees yearly. Owner keeps all hazardous waste manifests up to date. No violations were observed here today.
Eval Division: Santa Cruz County Environmental Health
Eval Program: HMRRP
Eval Source: CERS,

Map ID
Direction
Distance
Elevation

MAP FINDINGS

Site

Database(s)

EDR ID Number
EPA ID Number

OLD VOLKS HOME (Continued)

S121744388

Eval General Type: Compliance Evaluation Inspection
Eval Date: 12-15-2021
Violations Found: Yes
Eval Type: Routine done by local agency
Eval Notes: Onsite inspection with the permission of the Owner, Librado M. Mendoza. Due to COVID-19 constraints, the signature of the Owner was not obtained.
Eval Division: Santa Cruz County Environmental Health
Eval Program: HMRRP
Eval Source: CERS,

Enforcement Action:
Site ID: 139838
Site Name: OLD VOLKS HOME
Site Address: 3921 SOQUEL DR #B
Site City: SOQUEL
Site Zip: 95073
Enf Action Date: 06-30-2017
Enf Action Type: Notice of Violation (Unified Program)
Enf Action Description: Notice of Violation Issued by the Inspector at the Time of Inspection
Enf Action Notes: Not reported
Enf Action Division: Santa Cruz County Environmental Health
Enf Action Program: HW
Enf Action Source: CERS,

Site ID: 139838
Site Name: OLD VOLKS HOME
Site Address: 3921 SOQUEL DR #B
Site City: SOQUEL
Site Zip: 95073
Enf Action Date: 09-16-2014
Enf Action Type: Notice of Violation (Unified Program)
Enf Action Description: Notice of Violation Issued by the Inspector at the Time of Inspection
Enf Action Notes: Not reported
Enf Action Division: Santa Cruz County Environmental Health
Enf Action Program: HMRRP
Enf Action Source: CERS,

Site ID: 139838
Site Name: OLD VOLKS HOME
Site Address: 3921 SOQUEL DR #B
Site City: SOQUEL
Site Zip: 95073
Enf Action Date: 10-26-2015
Enf Action Type: Notice of Violation (Unified Program)
Enf Action Description: Notice of Violation Issued by the Inspector at the Time of Inspection
Enf Action Notes: Not reported
Enf Action Division: Santa Cruz County Environmental Health
Enf Action Program: HMRRP
Enf Action Source: CERS,

Site ID: 139838
Site Name: OLD VOLKS HOME
Site Address: 3921 SOQUEL DR #B
Site City: SOQUEL
Site Zip: 95073
Enf Action Date: 10-26-2015

Map ID
Direction
Distance
Elevation

MAP FINDINGS

Site

Database(s)

EDR ID Number
EPA ID Number

OLD VOLKS HOME (Continued)

S121744388

Enf Action Type: Notice of Violation (Unified Program)
Enf Action Description: Notice of Violation Issued by the Inspector at the Time of Inspection
Enf Action Notes: Not reported
Enf Action Division: Santa Cruz County Environmental Health
Enf Action Program: HW
Enf Action Source: CERS,

Affiliation:

Affiliation Type Desc: Operator
Entity Name: LIBRADO M. MENDOZA
Entity Title: Not reported
Affiliation Address: Not reported
Affiliation City: Not reported
Affiliation State: Not reported
Affiliation Country: Not reported
Affiliation Zip: Not reported
Affiliation Phone: (831) 588-8160,

Affiliation Type Desc: Parent Corporation
Entity Name: OLD VOLKS HOME
Entity Title: Not reported
Affiliation Address: Not reported
Affiliation City: Not reported
Affiliation State: Not reported
Affiliation Country: Not reported
Affiliation Zip: Not reported
Affiliation Phone: ,

Affiliation Type Desc: CUPA District
Entity Name: Santa Cruz County Environmental Health
Entity Title: Not reported
Affiliation Address: 701 Ocean Boulevard, Suite 312
Affiliation City: Santa Cruz
Affiliation State: CA
Affiliation Country: Not reported
Affiliation Zip: 95060
Affiliation Phone: (831) 454-2022,

Affiliation Type Desc: Identification Signer
Entity Name: LIBRADO MENDOZA
Entity Title: OWNER
Affiliation Address: Not reported
Affiliation City: Not reported
Affiliation State: Not reported
Affiliation Country: Not reported
Affiliation Zip: Not reported
Affiliation Phone: ,

Affiliation Type Desc: Legal Owner
Entity Name: LIBRADO M. MENDOZA
Entity Title: Not reported
Affiliation Address: 1255 38TH AVE SP 6
Affiliation City: SANTA CRUZ
Affiliation State: CA
Affiliation Country: United States
Affiliation Zip: 95062
Affiliation Phone: (831) 588-8160,

Map ID
 Direction
 Distance
 Elevation

MAP FINDINGS

Site

Database(s)

EDR ID Number
 EPA ID Number

OLD VOLKS HOME (Continued)

S121744388

Affiliation Type Desc: Facility Mailing Address
 Entity Name: Mailing Address
 Entity Title: Not reported
 Affiliation Address: 3921 SOQUEL DR #B
 Affiliation City: SOQUEL
 Affiliation State: CA
 Affiliation Country: Not reported
 Affiliation Zip: 95073
 Affiliation Phone: ,

Affiliation Type Desc: Environmental Contact
 Entity Name: LIBRADO M. MENDOZA
 Entity Title: Not reported
 Affiliation Address: 1255 38TH AVE SP 6
 Affiliation City: SANTA CRUZ
 Affiliation State: CA
 Affiliation Country: Not reported
 Affiliation Zip: 95062
 Affiliation Phone: ,

A7
NNW
 < 1/8
 0.046 mi.
 244 ft.

OLD VOLKS HOME
3921 SOQUEL DR STE B
SOQUEL, CA 95073
Site 7 of 9 in cluster A

RCRA NonGen / NLR 1024826568
CAL000354463

Relative:
Lower
Actual:
118 ft.

RCRA Listings:
 Date Form Received by Agency: 20100707
 Handler Name: Old Volks Home
 Handler Address: 3921 SOQUEL DR STE B
 Handler City,State,Zip: SOQUEL, CA 95073-3300
 EPA ID: CAL000354463
 Contact Name: LIBRADO MENDOZA
 Contact Address: 1255 38TH AVE. SP. 6
 Contact City,State,Zip: SANTA CRUZ, CA 95062
 Contact Telephone: 831-475-3394
 Contact Fax: 831-475-5301
 Contact Email: RMENDOZA011003@GMAIL.COM
 Contact Title: Not reported
 EPA Region: 09
 Land Type: Not reported
 Federal Waste Generator Description: Not a generator, verified
 Non-Notifier: Not reported
 Biennial Report Cycle: Not reported
 Accessibility: Not reported
 Active Site Indicator: Handler Activities
 State District Owner: Not reported
 State District: Not reported
 Mailing Address: 3921 SOQUEL DR STE B
 Mailing City,State,Zip: SOQUEL, CA 95073-3300
 Owner Name: Librado Mendoza
 Owner Type: Other
 Operator Name: Librado Mendoza
 Operator Type: Other
 Short-Term Generator Activity: No
 Importer Activity: No
 Mixed Waste Generator: No

Map ID
 Direction
 Distance
 Elevation

MAP FINDINGS

Site

Database(s)

EDR ID Number
 EPA ID Number

OLD VOLKS HOME (Continued)

1024826568

Transporter Activity:	No
Transfer Facility Activity:	No
Recycler Activity with Storage:	No
Small Quantity On-Site Burner Exemption:	No
Smelting Melting and Refining Furnace Exemption:	No
Underground Injection Control:	No
Off-Site Waste Receipt:	No
Universal Waste Indicator:	Yes
Universal Waste Destination Facility:	Yes
Federal Universal Waste:	No
Active Site State-Reg Handler:	---
Federal Facility Indicator:	Not reported
Hazardous Secondary Material Indicator:	N
Sub-Part K Indicator:	Not reported
2018 GPRA Permit Baseline:	Not on the Baseline
2018 GPRA Renewals Baseline:	Not on the Baseline
202 GPRA Corrective Action Baseline:	No
Subject to Corrective Action Universe:	No
Non-TSDFs Where RCRA CA has Been Imposed Universe:	No
Corrective Action Priority Ranking:	No NCAPS ranking
Environmental Control Indicator:	No
Institutional Control Indicator:	No
Human Exposure Controls Indicator:	N/A
Groundwater Controls Indicator:	N/A
Significant Non-Complier Universe:	No
Unaddressed Significant Non-Complier Universe:	No
Addressed Significant Non-Complier Universe:	No
Significant Non-Complier With a Compliance Schedule Universe:	No
Financial Assurance Required:	Not reported
Handler Date of Last Change:	20180905
Recognized Trader-Importer:	No
Recognized Trader-Exporter:	No
Importer of Spent Lead Acid Batteries:	No
Exporter of Spent Lead Acid Batteries:	No
Recycler Activity Without Storage:	No
Manifest Broker:	No
Sub-Part P Indicator:	No

Handler - Owner Operator:

Owner/Operator Indicator:	Operator
Owner/Operator Name:	LIBRADO MENDOZA
Legal Status:	Other
Date Became Current:	Not reported
Date Ended Current:	Not reported
Owner/Operator Address:	1255 38TH AVE. SP. 6
Owner/Operator City,State,Zip:	SANTA CRUZ, CA 95062
Owner/Operator Telephone:	831-475-3394
Owner/Operator Telephone Ext:	Not reported
Owner/Operator Fax:	Not reported
Owner/Operator Email:	Not reported

Owner/Operator Indicator:	Owner
Owner/Operator Name:	LIBRADO MENDOZA
Legal Status:	Other
Date Became Current:	Not reported
Date Ended Current:	Not reported

Map ID
 Direction
 Distance
 Elevation

MAP FINDINGS

Site

Database(s)

EDR ID Number
 EPA ID Number

OLD VOLKS HOME (Continued)

1024826568

Owner/Operator Address: 1255 38TH AVE. SP. 6
 Owner/Operator City,State,Zip: SANTA CRUZ, CA 95062-3250
 Owner/Operator Telephone: 831-588-8160
 Owner/Operator Telephone Ext: Not reported
 Owner/Operator Fax: Not reported
 Owner/Operator Email: Not reported

Historic Generators:

Receive Date: 20100707
 Handler Name: OLD VOLKS HOME
 Federal Waste Generator Description: Not a generator, verified
 State District Owner: Not reported
 Large Quantity Handler of Universal Waste: No
 Recognized Trader Importer: No
 Recognized Trader Exporter: No
 Spent Lead Acid Battery Importer: No
 Spent Lead Acid Battery Exporter: No
 Current Record: Yes
 Non Storage Recycler Activity: Not reported
 Electronic Manifest Broker: Not reported

List of NAICS Codes and Descriptions:

NAICS Code: 811111
 NAICS Description: GENERAL AUTOMOTIVE REPAIR

Facility Has Received Notices of Violations:

Violations: No Violations Found

Evaluation Action Summary:

Evaluations: No Evaluations Found

A8
NNW
< 1/8
0.046 mi.
244 ft.

SOQUEL SMOG CHECK LLC
3921 SOQUEL DR STE A
SOQUEL, CA 95073
Site 8 of 9 in cluster A

RCRA NonGen / NLR **1024840346**
CAL000388983

Relative:
Lower
Actual:
118 ft.

RCRA Listings:
 Date Form Received by Agency: 20130826
 Handler Name: Soquel Smog Check Llc
 Handler Address: 3921 SOQUEL DR STE A
 Handler City,State,Zip: SOQUEL, CA 95073
 EPA ID: CAL000388983
 Contact Name: CRYSTAL CRAFTON
 Contact Address: 3921 SOQUEL DR STE A
 Contact City,State,Zip: SOQUEL, CA 95073
 Contact Telephone: 831-462-0355
 Contact Fax: 831-462-0729
 Contact Email: SERVICE@SOQUELSMOGCHECK.COM
 Contact Title: Not reported
 EPA Region: 09
 Land Type: Not reported
 Federal Waste Generator Description: Not a generator, verified
 Non-Notifier: Not reported
 Biennial Report Cycle: Not reported

Map ID
 Direction
 Distance
 Elevation

MAP FINDINGS

Site

Database(s)

EDR ID Number
 EPA ID Number

SOQUEL SMOG CHECK LLC (Continued)

1024840346

Accessibility:	Not reported
Active Site Indicator:	Handler Activities
State District Owner:	Not reported
State District:	Not reported
Mailing Address:	3921 SOQUEL DR STE A
Mailing City, State, Zip:	SOQUEL, CA 95073-0000
Owner Name:	Soquel Smog Check Llc
Owner Type:	Other
Operator Name:	Crystal Crafton
Operator Type:	Other
Short-Term Generator Activity:	No
Importer Activity:	No
Mixed Waste Generator:	No
Transporter Activity:	No
Transfer Facility Activity:	No
Recycler Activity with Storage:	No
Small Quantity On-Site Burner Exemption:	No
Smelting Melting and Refining Furnace Exemption:	No
Underground Injection Control:	No
Off-Site Waste Receipt:	No
Universal Waste Indicator:	Yes
Universal Waste Destination Facility:	Yes
Federal Universal Waste:	No
Active Site State-Reg Handler:	---
Federal Facility Indicator:	Not reported
Hazardous Secondary Material Indicator:	N
Sub-Part K Indicator:	Not reported
2018 GPRA Permit Baseline:	Not on the Baseline
2018 GPRA Renewals Baseline:	Not on the Baseline
202 GPRA Corrective Action Baseline:	No
Subject to Corrective Action Universe:	No
Non-TSDFs Where RCRA CA has Been Imposed Universe:	No
Corrective Action Priority Ranking:	No NCAPS ranking
Environmental Control Indicator:	No
Institutional Control Indicator:	No
Human Exposure Controls Indicator:	N/A
Groundwater Controls Indicator:	N/A
Significant Non-Complier Universe:	No
Unaddressed Significant Non-Complier Universe:	No
Addressed Significant Non-Complier Universe:	No
Significant Non-Complier With a Compliance Schedule Universe:	No
Financial Assurance Required:	Not reported
Handler Date of Last Change:	20180906
Recognized Trader-Importer:	No
Recognized Trader-Exporter:	No
Importer of Spent Lead Acid Batteries:	No
Exporter of Spent Lead Acid Batteries:	No
Recycler Activity Without Storage:	No
Manifest Broker:	No
Sub-Part P Indicator:	No

Handler - Owner Operator:

Owner/Operator Indicator:	Operator
Owner/Operator Name: CRYSTAL CRAFTON	
Legal Status:	Other
Date Became Current:	Not reported

Map ID
Direction
Distance
Elevation

MAP FINDINGS

Site

Database(s)

EDR ID Number
EPA ID Number

SOQUEL SMOG CHECK LLC (Continued)

1024840346

Date Ended Current: Not reported
Owner/Operator Address: 3921 SOQUEL DR STE A
Owner/Operator City,State,Zip: SOQUEL, CA 95073
Owner/Operator Telephone: 831-462-0355
Owner/Operator Telephone Ext: Not reported
Owner/Operator Fax: Not reported
Owner/Operator Email: Not reported

Owner/Operator Indicator: Owner
Owner/Operator Name: SOQUEL SMOG CHECK LLC
Legal Status: Other
Date Became Current: Not reported
Date Ended Current: Not reported
Owner/Operator Address: 3921 SOQUEL DR STE A
Owner/Operator City,State,Zip: SOQUEL, CA 95073-0000
Owner/Operator Telephone: 831-462-0355
Owner/Operator Telephone Ext: Not reported
Owner/Operator Fax: Not reported
Owner/Operator Email: Not reported

Historic Generators:
Receive Date: 20130826
Handler Name: SOQUEL SMOG CHECK LLC
Federal Waste Generator Description: Not a generator, verified
State District Owner: Not reported
Large Quantity Handler of Universal Waste: No
Recognized Trader Importer: No
Recognized Trader Exporter: No
Spent Lead Acid Battery Importer: No
Spent Lead Acid Battery Exporter: No
Current Record: Yes
Non Storage Recycler Activity: Not reported
Electronic Manifest Broker: Not reported

List of NAICS Codes and Descriptions:
NAICS Code: 811111
NAICS Description: GENERAL AUTOMOTIVE REPAIR

Facility Has Received Notices of Violations:
Violations: No Violations Found

Evaluation Action Summary:
Evaluations: No Evaluations Found

B9
South
< 1/8
0.050 mi.
262 ft.

RAINTREE ENTERPRISES INC
2731 41ST AVE
SOQUEL, CA 95073
Site 1 of 16 in cluster B

EDR Hist Auto 1020651457
N/A

Relative:
Lower

EDR Hist Auto

Actual:
119 ft.

Year: Name: Type:
1977 CALCAGNO JOE Gasoline Service Stations
1978 CALCAGNO JOE Gasoline Service Stations

Map ID
 Direction
 Distance
 Elevation

MAP FINDINGS

Site

Database(s)

EDR ID Number
 EPA ID Number

RAINTREE ENTERPRISES INC (Continued)

1020651457

1979	CALCAGNO JOE	Gasoline Service Stations
1980	CALCAGNO JOE	Gasoline Service Stations
1982	CALCAGNO JOE	Gasoline Service Stations
1983	CALCAGNO JOE	Gasoline Service Stations
1985	CALCAGNO JOE	Gasoline Service Stations
1986	CALCAGNO JOE	Gasoline Service Stations
1987	RAINTREE ENTERPRISES*	Gasoline Service Stations
1988	RAINTREE ENTERPRISES	Gasoline Service Stations
1990	RAINTREE ENTERPRISES	Gasoline Service Stations, NEC
1991	RAINTREE ENTERPRISES	Carwashes
1992	RAINTREE ENTERPRISES	Carwashes
1993	RAINTREE ENTERPRISES	Carwashes
1994	RAINTREE ENTERPRISES	Carwashes
1995	RAINTREE ENTERPRISES	Carwashes
1996	RAINTREE ENTERPRISES INC	Carwashes
1997	RAINTREE ENTERPRISES INC	Carwashes
1998	RAINTREE ENTERPRISES INC	Carwashes
1999	RAINTREE ENTERPRISES INC	Carwashes
2000	RAINTREE ENTERPRISES INC	Carwashes
2001	RAINTREE ENTERPRISES INC	Carwashes
2002	RAINTREE ENTERPRISES INC	Carwashes
2003	RAINTREE ENTERPRISES INC	Carwashes
2004	RAINTREE ENTERPRISES INC	Carwashes
2005	RAINTREE ENTERPRISES INC	Carwashes
2006	RAINTREE ENTERPRISES INC	Carwashes
2007	RAINTREE ENTERPRISES INC	Carwashes
2008	RAINTREE ENTERPRISES INC	Carwashes
2009	RAINTREE ENTERPRISES INC	Carwashes
2010	RAINTREE ENTERPRISES INC	Carwashes
2011	RAINTREE ENTERPRISES INC	Carwashes
2012	RAINTREE ENTERPRISES INC	Carwashes
2013	RAINTREE ENTERPRISES INC	Carwashes
2014	RAINTREE ENTERPRISES INC	Carwashes

B10
 South
 < 1/8
 0.050 mi.
 262 ft.

CRUZ CAR WASH
 2731 41ST AVE
 SOQUEL, CA 95073
 Site 2 of 16 in cluster B

CERS TANKS S103648604
CUPA Listings N/A
HWTS
CERS

Relative: CERS TANKS:
Lower Name: CRUZ CAR WASH
 Address: 2731 41ST AVE
 City,State,Zip: SOQUEL, CA 95073
 Site ID: 22708
 CERS ID: 10192090
 CERS Description: Underground Storage Tank

CUPA SANTA CRUZ:
 Name: CRUZ CAR WASH
 Address: 2731 41ST AVE
 City,State,Zip: SOQUEL, CA 95073
 Facility Id: FA0001576
 Cross Street: SOQUEL DR
 Description: UNDERGROUND STORAGE TANK PROGRAM

Name: CRUZ CAR WASH

Map ID
Direction
Distance
Elevation

MAP FINDINGS

Site

Database(s)

EDR ID Number
EPA ID Number

CRUZ CAR WASH (Continued)

S103648604

Address: 2731 41ST AVE
City,State,Zip: SOQUEL, CA 95073
Facility Id: FA0001576
Cross Street: SOQUEL DR
Description: STATE UST SURCHARGE

Name: CRUZ CAR WASH
Address: 2731 41ST AVE
City,State,Zip: SOQUEL, CA 95073
Facility Id: FA0001576
Cross Street: SOQUEL DR
Description: HMMP STANDARD FORM FILING FEE

HWTS:

Name: CRUZ CAR WASH
Address: 2731 41ST AVE
Address 2: Not reported
City,State,Zip: SOQUEL, CA 95073
EPA ID: CAC002806364
Inactive Date: 06/05/2015
Create Date: 03/06/2015
Last Act Date: Not reported
Mailing Name: Not reported
Mailing Address: 2731 41ST AVE
Mailing Address 2: Not reported
Mailing City,State,Zip: SOQUEL, CA 950732110
Owner Name: JEREMY S LEZIN
Owner Address: 2731 41ST AVE
Owner Address 2: Not reported
Owner City,State,Zip: SOQUEL, CA 950732110
Owner Phone: Not reported
Owner Fax: Not reported
Contact Name: JEREMY S LEZIN
Contact Address: 2731 41ST AVE
Contact Address 2: Not reported
City,State,Zip: SOQUEL, CA 950732110
Contact Phone: Not reported
Contact Fax: Not reported
Facility Status: Inactive
Facility Type: TEMPORARY
Category: STATE
Latitude: 36.986039
Longitude: -121.964997

NAICS:

EPA ID: CAC002806364
Create Date: 2015-03-06 12:14:16.247
NAICS Code: 99999
NAICS Description: Not Otherwise Specified
Issued EPA ID Date: 2015-03-06 12:14:16.25000
Inactive Date: 2015-06-05 12:14:16.24700
Facility Name: CRUZ CAR WASH
Facility Address: 2731 41ST AVE
Facility Address 2: Not reported
Facility City: SOQUEL
Facility County: Not reported
Facility State: CA

Map ID
Direction
Distance
Elevation

MAP FINDINGS

Site

Database(s)

EDR ID Number
EPA ID Number

CRUZ CAR WASH (Continued)

S103648604

Facility Zip: 950732110

Name: CRUZ CAR WASH
Address: 2731 41ST AVE
Address 2: Not reported
City,State,Zip: SOQUEL, CA 95073
EPA ID: CAC002748276
Inactive Date: 01/20/2014
Create Date: 10/21/2013
Last Act Date: Not reported
Mailing Name: Not reported
Mailing Address: 2731 41ST AVE
Mailing Address 2: Not reported
Mailing City,State,Zip: SOQUEL, CA 950732110
Owner Name: JEREMY S LEZIN
Owner Address: 2731 41ST AVE
Owner Address 2: Not reported
Owner City,State,Zip: SOQUEL, CA 950732110
Owner Phone: Not reported
Owner Fax: Not reported
Contact Name: JEREMY S LEZIN
Contact Address: 2731 41ST AVE
Contact Address 2: Not reported
City,State,Zip: SOQUEL, CA 950732110
Contact Phone: Not reported
Contact Fax: Not reported
Facility Status: Inactive
Facility Type: TEMPORARY
Category: STATE
Latitude: 36.986039
Longitude: -121.964997

NAICS:

EPA ID: CAC002748276
Create Date: 2013-10-21 17:01:39.553
NAICS Code: 811192
NAICS Description: Car Washes
Issued EPA ID Date: 2013-10-21 17:01:39.56700
Inactive Date: 2014-01-20 17:01:39.55000
Facility Name: CRUZ CAR WASH
Facility Address: 2731 41ST AVE
Facility Address 2: Not reported
Facility City: SOQUEL
Facility County: Not reported
Facility State: CA
Facility Zip: 950732110

CERS:

Name: CRUZ CAR WASH
Address: 2731 41ST AVE
City,State,Zip: SOQUEL, CA 95073
Site ID: 22708
CERS ID: 10192090
CERS Description: Chemical Storage Facilities

Map ID
Direction
Distance
Elevation

MAP FINDINGS

Site

Database(s)

EDR ID Number
EPA ID Number

CRUZ CAR WASH (Continued)

S103648604

Violations:

Site ID: 22708
Site Name: CRUZ CAR WASH
Violation Date: 04-15-2020
Citation: 23 CCR 16 2641(h) - California Code of Regulations, Title 23, Chapter 16, Section(s) 2641(h)
Violation Description: Failure to have an approved UST Monitoring Plan.
Violation Notes: Returned to compliance on 05/15/2020. CERS submittal is missing several pages in the UST section, including the response plan and monitoring plan. Add these missing pages into your CERS account within 30 days.
Violation Division: Santa Cruz County Environmental Health
Violation Program: UST
Violation Source: CERS,

Site ID: 22708
Site Name: CRUZ CAR WASH
Violation Date: 04-06-2022
Citation: HSC 6.7 25299(a)(9) - California Health and Safety Code, Chapter 6.7, Section(s) 25299(a)(9)
Violation Description: Leak detection equipment disabled or tampered with in a manner that would prevent the monitoring system from detecting and/or alerting the owner/operator of a leak.
Violation Notes: OBSERVATION: L2 regular unleaded annular sensor and L5 premium unleaded STP sump sensors have been silenced and ignored since 11/09/2021 as evident in your DO reports. Nothing has been filled out in section 5 of the DO report to say that the alarms have been addressed and subsequent DO reports after 11/09/2021 have noted the same alarms going off, yet nothing has been done to address this issue. This signifies that the alarms have not been dealt with by the owner/operator and that the alarms have been disabled by silencing them, and have been ignored. CORRECTION: Alarms that have been going off and presented to you in the DO reports in section 3 need to be addressed IMMEDIATELY and you need to make the necessary repairs to you UST system so that the alarms stop going off.
Violation Division: Santa Cruz County Environmental Health
Violation Program: UST
Violation Source: CERS,

Site ID: 22708
Site Name: CRUZ CAR WASH
Violation Date: 04-13-2018
Citation: 23 CCR 16 2641(h) - California Code of Regulations, Title 23, Chapter 16, Section(s) 2641(h)
Violation Description: Failure to have an approved UST Monitoring Plan.
Violation Notes: Returned to compliance on 05/11/2018. 23H003 - Facility needs to complete updated Monitoring Plans for all three UST's through CERS.
Violation Division: Santa Cruz County Environmental Health
Violation Program: UST
Violation Source: CERS,

Site ID: 22708
Site Name: CRUZ CAR WASH
Violation Date: 04-06-2022
Citation: 23 CCR 16 2716(e) - California Code of Regulations, Title 23, Chapter 16, Section(s) 2716(e)
Violation Description: For designated operator (DO) monthly inspections conducted before

Map ID
Direction
Distance
Elevation

MAP FINDINGS

Site

Database(s)

EDR ID Number
EPA ID Number

CRUZ CAR WASH (Continued)

S103648604

October 1, 2018, failure to comply with one or more of the following requirements: Be performed by an ICC certified DO. Inspect monthly alarm history report, check that alarms are documented and responded to appropriately, and attach a copy. Inspect for the presence of liquid/debris in spill containers. Inspect for the presence of liquid/debris in under dispenser containment (UDC) and ensure that the monitoring equipment is positioned correctly. Inspect for liquid or debris in containment sumps where an alarm occurred with no service visit. Check that all testing and maintenance has been completed and documented. Verify that all facility employees have been trained in accordance with 23 CCR 2715(c). For designated operator (DO) 30 day inspections conducted on and after October 1, 2018, failure to conduct the designated UST operator visual inspection at least once every 30 days.

Violation Notes: OBSERVATION: the last 12 months of DO reports show that the owner/operator has not been signing Section 6 of the 30 day DO Report. Also, Section 5 of the DO reports are not being completed to address any issues found in Section 3. On 11/09/2021 two alarms (L2 and L5) went off and were reported to you by your DO, yet you did nothing to address this issue and you did not document it in Section 5, nor did you sign Section 6. Clearly, you are not reading your DO Monthly reports and are not addressing the issues your DO is presenting you. CORRECTION: IMMEDIATELY correct any issues found in Section 3 of your DO reports and sign in Section 6 stating that you have addressed the issues presented to you by your DO.

Violation Division: Santa Cruz County Environmental Health
Violation Program: UST
Violation Source: CERS,

Site ID: 22708
Site Name: CRUZ CAR WASH
Violation Date: 04-05-2016
Citation: HSC 6.95 25508.2 - California Health and Safety Code, Chapter 6.95, Section(s) 25508.2

Violation Description: Failure to annually review and electronically certify that the business plan is complete, accurate, and up-to-date.

Violation Notes: Returned to compliance on 04/11/2016.

Violation Division: Santa Cruz County Environmental Health
Violation Program: HMRRP
Violation Source: CERS,

Site ID: 22708
Site Name: CRUZ CAR WASH
Violation Date: 04-13-2018
Citation: HSC 6.75 25299.30-25299.34 - California Health and Safety Code, Chapter 6.75, Section(s) 25299.30-25299.34

Violation Description: Failure to submit and maintain complete and current Certification of Financial Responsibility or other mechanism of financial assurance.

Violation Notes: Returned to compliance on 05/11/2018. 23H651 - Facility needs to complete updated and current Financial Responsibility Form through CERS.

Violation Division: Santa Cruz County Environmental Health
Violation Program: UST
Violation Source: CERS,

Site ID: 22708
Site Name: CRUZ CAR WASH

Map ID
Direction
Distance
Elevation

MAP FINDINGS

Site

Database(s)

EDR ID Number
EPA ID Number

CRUZ CAR WASH (Continued)

S103648604

Violation Date: 04-15-2020
Citation: 23 CCR 16 2641(h) - California Code of Regulations, Title 23, Chapter 16, Section(s) 2641(h)
Violation Description: Failure to have an approved UST Response Plan.
Violation Notes: Returned to compliance on 05/15/2020. CERS submittal is missing several pages in the UST section, including the response plan and monitoring plan. Add these missing pages into your CERS account within 30 days.
Violation Division: Santa Cruz County Environmental Health
Violation Program: UST
Violation Source: CERS,

Site ID: 22708
Site Name: CRUZ CAR WASH
Violation Date: 04-06-2023
Citation: 23 CCR 16 2641(a) - California Code of Regulations, Title 23, Chapter 16, Section(s) 2641(a)
Violation Description: Failure of leak detection equipment to be located such that equipment is capable of detecting a leak at the earliest possible opportunity.
Violation Notes: Observation: Line leak detection monitoring certification failure on 91 fuel line. Correction: Repair leak and have re-certified ASAP.
Violation Division: Santa Cruz County Environmental Health
Violation Program: UST
Violation Source: CERS,

Site ID: 22708
Site Name: CRUZ CAR WASH
Violation Date: 05-15-2018
Citation: 23 CCR 16 2641(h) - California Code of Regulations, Title 23, Chapter 16, Section(s) 2641(h)
Violation Description: Failure to have an approved UST Monitoring Plan.
Violation Notes: Returned to compliance on 04/13/2021. Log onto CERS. Complete UST Response Plan for all three Underground Storage Tanks.
Violation Division: Santa Cruz County Environmental Health
Violation Program: UST
Violation Source: CERS,

Site ID: 22708
Site Name: CRUZ CAR WASH
Violation Date: 04-06-2022
Citation: 23 CCR 16 2632(c)(2)(A)&(B) - California Code of Regulations, Title 23, Chapter 16, Section(s) 2632(c)(2)(A)&(B)
Violation Description: Failure to continuously monitor the interstitial space of a double-walled tank with an audible and visual alarm system.
Violation Notes: OBSERVATION: L2 Regular unleaded annular sensor has been going off since 11/09/2021 as noted in the DO report. L2 regular unleaded annular sensor alarm has been silenced and has not been addressed. CORRECTION: L2 regular unleaded sensor must be addressed and fixed. Currently, there is no tank leak detection, so this must be addressed IMMEDIATELY!
Violation Division: Santa Cruz County Environmental Health
Violation Program: UST
Violation Source: CERS,

Site ID: 22708
Site Name: CRUZ CAR WASH
Violation Date: 05-15-2018

Map ID
Direction
Distance
Elevation

MAP FINDINGS

Site

Database(s)

EDR ID Number
EPA ID Number

CRUZ CAR WASH (Continued)

S103648604

Citation: 23 CCR 16 2641(h) - California Code of Regulations, Title 23, Chapter 16, Section(s) 2641(h)
Violation Description: Failure to have an approved UST Response Plan.
Violation Notes: Returned to compliance on 05/20/2018. Locate your Facility on CERS. Under UST Tab please update the UST Response Plan with the current owner information.
Violation Division: Santa Cruz County Environmental Health
Violation Program: UST
Violation Source: CERS,

Site ID: 22708
Site Name: CRUZ CAR WASH
Violation Date: 04-17-2020
Citation: HSC 6.95 25508(a)(1) - California Health and Safety Code, Chapter 6.95, Section(s) 25508(a)(1)
Violation Description: Failure to complete and electronically submit hazardous material inventory information for all reportable hazardous materials on site at or above reportable quantities.
Violation Notes: Returned to compliance on 06/17/2020. Facility has several different chemicals used for the car wash that are not listed in CERS. These chemicals come in various sizes including 5 gallon, 16 gallon and 55 gallons. They range from foams, drying agents, soaps and waxes. After checking the SDS sheets they have been found to be hazardous.
Violation Division: Santa Cruz County Environmental Health
Violation Program: HMRRP
Violation Source: CERS,

Site ID: 22708
Site Name: CRUZ CAR WASH
Violation Date: 04-15-2020
Citation: 23 CCR 16 2715(f) - California Code of Regulations, Title 23, Chapter 16, Section(s) 2715(f)
Violation Description: Failure to have a properly qualified service technician test leak detection equipment as required every 12 months (vapor, pressure, hydrostatic (VPH) system, sensors, line-leak detectors (LLD), automatic tank gauge (ATG), etc.).
Violation Notes: Returned to compliance on 04/15/2020. Line leak detectors could not be tested today since pumps and system were shut down. Test the line leak detectors once facility is running again and send results in to EH
Violation Division: Santa Cruz County Environmental Health
Violation Program: UST
Violation Source: CERS,

Site ID: 22708
Site Name: CRUZ CAR WASH
Violation Date: 04-13-2018
Citation: 23 CCR 16 2641(h) - California Code of Regulations, Title 23, Chapter 16, Section(s) 2641(h)
Violation Description: Failure to have an approved UST Response Plan.
Violation Notes: Returned to compliance on 04/13/2018. 23H004 - Facility needs to complete updated UST Response Plan through CERS.
Violation Division: Santa Cruz County Environmental Health
Violation Program: UST
Violation Source: CERS,

Site ID: 22708
Site Name: CRUZ CAR WASH

Map ID
Direction
Distance
Elevation

MAP FINDINGS

Site

Database(s)

EDR ID Number
EPA ID Number

CRUZ CAR WASH (Continued)

S103648604

Violation Date: 04-14-2014
Citation: HSC 6.95 25508.2 - California Health and Safety Code, Chapter 6.95, Section(s) 25508.2
Violation Description: Failure to annually review and electronically certify that the business plan is complete, accurate, and up-to-date.
Violation Notes: Returned to compliance on 12/05/2014.
Violation Division: Santa Cruz County Environmental Health
Violation Program: HMRRP
Violation Source: CERS,

Site ID: 22708
Site Name: CRUZ CAR WASH
Violation Date: 04-06-2023
Citation: 23 CCR 16 2716(e) - California Code of Regulations, Title 23, Chapter 16, Section(s) 2716(e)
Violation Description: For designated operator (DO) monthly inspections conducted before October 1, 2018, failure to comply with one or more of the following requirements: Be performed by an ICC certified DO. Inspect monthly alarm history report, check that alarms are documented and responded to appropriately, and attach a copy. Inspect for the presence of liquid/debris in spill containers. Inspect for the presence of liquid/debris in under dispenser containment (UDC) and ensure that the monitoring equipment is positioned correctly. Inspect for liquid or debris in containment sumps where an alarm occurred with no service visit. Check that all testing and maintenance has been completed and documented. Verify that all facility employees have been trained in accordance with 23 CCR 2715(c). For designated operator (DO) 30 day inspections conducted on and after October 1, 2018, failure to conduct the designated UST operator visual inspection at least once every 30 days.
Violation Notes: Observation: No Owner/Operator signature or follow-up comments filled out on DO reports for 2/9/23, 1/11/23, and 12/13/2022. Correction: Sign box #5 Owner/Operator in a timely manner and comment on actions taken to correct deficiencies as well.
Violation Division: Santa Cruz County Environmental Health
Violation Program: UST
Violation Source: CERS,

Site ID: 22708
Site Name: CRUZ CAR WASH
Violation Date: 04-06-2022
Citation: HSC 6.95 25508(a)(3) - California Health and Safety Code, Chapter 6.95, Section(s) 25508(a)(3)
Violation Description: Failure to report program data electronically.
Violation Notes: OBSERVATION: While doing the UST Inspection and witnessing annual monitor certification testing, I noticed that you were storing approximately 80 gallons of water that had been pumped out of your UST sumps and tank interstice. NPM Inc. labeled all your hazardous waste containers appropriately and moved the containers into your car wash so that they were not sitting near your storm drain without secondary containment. CORRECTION: You shall add "hazardous waste" as one of your business activities in CERS, pay the permit, and place the multiple primary hazardous waste containers in secondary containment that is at least 150 percent the volume of the largest container (You're largest container is a 55-gallon drum, so you must have secondary containment that is at least 82.5 gallons) [per Santa Cruz County Code 7.100.160] Because you are storing hazardous waste

Map ID
Direction
Distance
Elevation

MAP FINDINGS

Site

Database(s)

EDR ID Number
EPA ID Number

CRUZ CAR WASH (Continued)

S103648604

on-site, you will also need to obtain an EPA ID number through the Department Of Toxic Substances Control. Fill out [Truncated]
Santa Cruz County Environmental Health
Violation Division: HMRRP
Violation Program: CERS,
Violation Source:

Site ID: 22708
Site Name: CRUZ CAR WASH
Violation Date: 04-06-2023
Citation: 23 CCR 16 2716(e) - California Code of Regulations, Title 23, Chapter 16, Section(s) 2716(e)
Violation Description: For designated operator (DO) monthly inspections conducted before October 1, 2018, failure to comply with one or more of the following requirements: Be performed by an ICC certified DO. Inspect monthly alarm history report, check that alarms are documented and responded to appropriately, and attach a copy. Inspect for the presence of liquid/debris in spill containers. Inspect for the presence of liquid/debris in under dispenser containment (UDC) and ensure that the monitoring equipment is positioned correctly. Inspect for liquid or debris in containment sumps where an alarm occurred with no service visit. Check that all testing and maintenance has been completed and documented. Verify that all facility employees have been trained in accordance with 23 CCR 2715(c). For designated operator (DO) 30 day inspections conducted on and after October 1, 2018, failure to conduct the designated UST operator visual inspection at least once every 30 days.
Violation Notes: Observation: Employee UST, HazMat, and HazWaste training out of date. Most recent documentation is 01/02/2022/ Correction: Conduct and document employee training for the above on an annual basis.

Violation Division: Santa Cruz County Environmental Health
Violation Program: UST
Violation Source: CERS,

Site ID: 22708
Site Name: CRUZ CAR WASH
Violation Date: 05-15-2018
Citation: HSC 6.75 25299.30-25299.34 - California Health and Safety Code, Chapter 6.75, Section(s) 25299.30-25299.34
Violation Description: Failure to submit and maintain complete and current Certification of Financial Responsibility or other mechanism of financial assurance.
Violation Notes: Returned to compliance on 05/20/2018. Complete the provided Certification of Financial Responsibility Forms. Scan Forms to PDF, and upload the Certification of Financial Responsibility Forms onto CERS.

Violation Division: Santa Cruz County Environmental Health
Violation Program: UST
Violation Source: CERS,

Site ID: 22708
Site Name: CRUZ CAR WASH
Violation Date: 04-06-2022
Citation: 23 CCR 16 2641(a) - California Code of Regulations, Title 23, Chapter 16, Section(s) 2641(a)
Violation Description: Failure of leak detection equipment to be located such that equipment is capable of detecting a leak at the earliest possible opportunity.
Violation Notes: OBSERVATION: L2 regular unleaded annular sensor and L5 Premium STP Sump sensor are currently in alarm mode and have been in alarm since

Map ID
Direction
Distance
Elevation

MAP FINDINGS

Site

Database(s)

EDR ID Number
EPA ID Number

CRUZ CAR WASH (Continued)

S103648604

11/09/2021 as noted by the DO in his monthly DO Report, and are not able to detect a leak at the earliest possible opportunity.
CORRECTION: You shall IMMEDIATELY address the L2 and L5 alarms and make necessary corrections to the UST system to correct the issue causing these alarms to go off. DO NOT SILENCE THE ALARM AND IGNORE IT!!

Violation Division: Santa Cruz County Environmental Health
Violation Program: UST
Violation Source: CERS,

Site ID: 22708
Site Name: CRUZ CAR WASH
Violation Date: 04-13-2018
Citation: HSC 6.7 25291(a)(2) - California Health and Safety Code, Chapter 6.7, Section(s) 25291(a)(2)

Violation Description: Failure to maintain secondary containment (e.g., failure of secondary containment testing).

Violation Notes: Returned to compliance on 05/11/2018. 23H641 - UST # 91 Octane Tank failed the required Secondary Containment Testing on 04/14/2017 as performed by Triton Construction. Please provide confirmation of UST repair, as well as Secondary Containment Retest Results to this Department.

Violation Division: Santa Cruz County Environmental Health
Violation Program: UST
Violation Source: CERS,

Evaluation:

Eval General Type: Compliance Evaluation Inspection
Eval Date: 04-05-2016
Violations Found: No
Eval Type: Routine done by local agency
Eval Notes: On site with Nicholson Petroleum for annual monitoring cert.
Eval Division: Santa Cruz County Environmental Health
Eval Program: UST
Eval Source: CERS,

Eval General Type: Compliance Evaluation Inspection
Eval Date: 04-06-2022
Violations Found: Yes
Eval Type: Routine done by local agency
Eval Notes: Not reported
Eval Division: Santa Cruz County Environmental Health
Eval Program: HMRRP
Eval Source: CERS,

Eval General Type: Compliance Evaluation Inspection
Eval Date: 04-06-2023
Violations Found: No
Eval Type: Routine done by local agency
Eval Notes: Not reported
Eval Division: Santa Cruz County Environmental Health
Eval Program: HMRRP
Eval Source: CERS,

Eval General Type: Compliance Evaluation Inspection
Eval Date: 04-08-2015
Violations Found: No

Map ID
Direction
Distance
Elevation

MAP FINDINGS

Site

Database(s)

EDR ID Number
EPA ID Number

CRUZ CAR WASH (Continued)

S103648604

Eval Type: Routine done by local agency
Eval Notes: Not reported
Eval Division: Santa Cruz County Environmental Health
Eval Program: HMRRP
Eval Source: CERS,

Eval General Type: Compliance Evaluation Inspection
Eval Date: 04-17-2020
Violations Found: Yes
Eval Type: Routine done by local agency
Eval Notes: On site today to observe the management of hazardous materials, training and record keeping. All of the chemicals used in the car wash were found to not be listed in the hazardous materials inventory list in CERS.

Eval Division: Santa Cruz County Environmental Health
Eval Program: HMRRP
Eval Source: CERS,

Eval General Type: Other/Unknown
Eval Date: 05-15-2018
Violations Found: No
Eval Type: Other, not routine, done by local agency
Eval Notes: Site visit reinspection.
Eval Division: Santa Cruz County Environmental Health
Eval Program: HMRRP
Eval Source: CERS,

Eval General Type: Compliance Evaluation Inspection
Eval Date: 04-05-2016
Violations Found: Yes
Eval Type: Routine done by local agency
Eval Notes: Not reported
Eval Division: Santa Cruz County Environmental Health
Eval Program: HMRRP
Eval Source: CERS,

Eval General Type: Compliance Evaluation Inspection
Eval Date: 04-06-2022
Violations Found: Yes
Eval Type: Routine done by local agency
Eval Notes: Not reported
Eval Division: Santa Cruz County Environmental Health
Eval Program: UST
Eval Source: CERS,

Eval General Type: Compliance Evaluation Inspection
Eval Date: 04-08-2015
Violations Found: No
Eval Type: Routine done by local agency
Eval Notes: Not reported
Eval Division: Santa Cruz County Environmental Health
Eval Program: UST
Eval Source: CERS,

Eval General Type: Compliance Evaluation Inspection
Eval Date: 04-09-2014
Violations Found: No

Map ID
 Direction
 Distance
 Elevation

MAP FINDINGS

Site

Database(s)

EDR ID Number
 EPA ID Number

CRUZ CAR WASH (Continued)

S103648604

Eval Type:	Routine done by local agency
Eval Notes:	Not reported
Eval Division:	Santa Cruz County Environmental Health
Eval Program:	HMRRP
Eval Source:	CERS,
Eval General Type:	Compliance Evaluation Inspection
Eval Date:	04-19-2017
Violations Found:	No
Eval Type:	Routine done by local agency
Eval Notes:	Not reported
Eval Division:	Santa Cruz County Environmental Health
Eval Program:	UST
Eval Source:	CERS,
Eval General Type:	Compliance Evaluation Inspection
Eval Date:	05-17-2019
Violations Found:	No
Eval Type:	Routine done by local agency
Eval Notes:	Annual site inspection. NPM conducted Monitoring Cert on April 10, 2019.
Eval Division:	Santa Cruz County Environmental Health
Eval Program:	HMRRP
Eval Source:	CERS,
Eval General Type:	Other/Unknown
Eval Date:	05-21-2021
Violations Found:	No
Eval Type:	Other, not routine, done by local agency
Eval Notes:	Re-Inspection of the overfill prevention equipment of the 87 tank was completed today by NPM, Inc. Drop-tube/flapper-valve was removed for inspection and measurements were shown to meet compliance requirements. No other violations were observed at this time. Due to COVID-19 no signature was obtained at this time.
Eval Division:	Santa Cruz County Environmental Health
Eval Program:	UST
Eval Source:	CERS,
Eval General Type:	Compliance Evaluation Inspection
Eval Date:	04-06-2023
Violations Found:	Yes
Eval Type:	Routine done by local agency
Eval Notes:	Not reported
Eval Division:	Santa Cruz County Environmental Health
Eval Program:	UST
Eval Source:	CERS,
Eval General Type:	Compliance Evaluation Inspection
Eval Date:	04-09-2014
Violations Found:	No
Eval Type:	Routine done by local agency
Eval Notes:	Not reported
Eval Division:	Santa Cruz County Environmental Health
Eval Program:	UST
Eval Source:	CERS,
Eval General Type:	Other/Unknown

Map ID
Direction
Distance
Elevation

MAP FINDINGS

Site

Database(s)

EDR ID Number
EPA ID Number

CRUZ CAR WASH (Continued)

S103648604

Eval Date: 04-13-2018
Violations Found: Yes
Eval Type: Other, not routine, done by local agency
Eval Notes: Post file review reinspection.
Eval Division: Santa Cruz County Environmental Health
Eval Program: UST
Eval Source: CERS,

Eval General Type: Other/Unknown
Eval Date: 04-13-2023
Violations Found: No
Eval Type: Other, not routine, done by local agency
Eval Notes: Triannual secondary containment testing conducted on this date; UDCs, tank sumps, pipes (3 psi), and annulars (10mm Hg). All tests passed. Annual monitoring certs. done previous week.
Eval Division: Santa Cruz County Environmental Health
Eval Program: UST
Eval Source: CERS,

Eval General Type: Compliance Evaluation Inspection
Eval Date: 04-19-2017
Violations Found: No
Eval Type: Routine done by local agency
Eval Notes: Monitoring Cert by Nicholson Petroleum.
Eval Division: Santa Cruz County Environmental Health
Eval Program: HMRRP
Eval Source: CERS,

Eval General Type: Other/Unknown
Eval Date: 05-15-2018
Violations Found: Yes
Eval Type: Other, not routine, done by local agency
Eval Notes: Site visit. Re-inspection for retest of secondary containment repair. Minor violation 23 H641 has been corrected on 05/15/2018. 3 prior minor "paperwork" violations have not been corrected as required.
Eval Division: Santa Cruz County Environmental Health
Eval Program: UST
Eval Source: CERS,

Eval General Type: Compliance Evaluation Inspection
Eval Date: 04-11-2018
Violations Found: No
Eval Type: Routine done by local agency
Eval Notes: Not reported
Eval Division: Santa Cruz County Environmental Health
Eval Program: UST
Eval Source: CERS,

Eval General Type: Other/Unknown
Eval Date: 04-11-2018
Violations Found: No
Eval Type: Other, not routine, done by local agency
Eval Notes: Annual Site Inspection. Monitoring Cert by NPM Inc.
Eval Division: Santa Cruz County Environmental Health
Eval Program: HMRRP
Eval Source: CERS,

Map ID
Direction
Distance
Elevation

MAP FINDINGS

Site

Database(s)

EDR ID Number
EPA ID Number

CRUZ CAR WASH (Continued)

S103648604

Eval General Type: Other/Unknown
Eval Date: 04-13-2018
Violations Found: No
Eval Type: Other, not routine, done by local agency
Eval Notes: Not reported
Eval Division: Santa Cruz County Environmental Health
Eval Program: HMRRP
Eval Source: CERS,

Eval General Type: Compliance Evaluation Inspection
Eval Date: 04-15-2020
Violations Found: Yes
Eval Type: Routine done by local agency
Eval Notes: Not reported
Eval Division: Santa Cruz County Environmental Health
Eval Program: UST
Eval Source: CERS,

Eval General Type: Compliance Evaluation Inspection
Eval Date: 04-21-2021
Violations Found: No
Eval Type: Routine done by local agency
Eval Notes: Not reported
Eval Division: Santa Cruz County Environmental Health
Eval Program: HMRRP
Eval Source: CERS,

Eval General Type: Other/Unknown
Eval Date: 04-21-2021
Violations Found: No
Eval Type: Other, not routine, done by local agency
Eval Notes: Ashish Patel, owner/operator, granted me permission to inspect UST Monitor Certification Testing, Overfill Prevention testing and Spill Bucket testing. No signature was obtained due to COVID-19 Annual monitor certification testing, spill bucket testing, and overfill prevention testing was performed. Overfill prevention equipment and spill bucket could NOT be tested on 87 fuel grade 12,000 gallon tank because service contractor could not remove drop tube. PLEASE NOTIFY ME 48 HOURS BEFORE RETESTING OF THE OVERFILL PREVENTION RE-TEST. Monitor Certification testing passed, and 89 and 91 fuel grade tanks both passed overfill prevention equipment inspection tests and spill bucket testing. During inspection of Designated Operator (DO) reports, I found that the DO had written in Section 3 of the report, dated 2/15/21, that water was found in the STP sumps. The DO stated that the water was pumped out and placed in a barrel "on-site," but after a walk-through of the [Truncated]

Eval Division: Santa Cruz County Environmental Health
Eval Program: UST
Eval Source: CERS,

Eval General Type: Compliance Evaluation Inspection
Eval Date: 05-17-2019
Violations Found: No
Eval Type: Routine done by local agency
Eval Notes: Not reported
Eval Division: Santa Cruz County Environmental Health
Eval Program: UST

Map ID
Direction
Distance
Elevation

MAP FINDINGS

Site

Database(s)

EDR ID Number
EPA ID Number

CRUZ CAR WASH (Continued)

S103648604

Eval Source: CERS,

Eval General Type: Other/Unknown
Eval Date: 11-14-2014
Violations Found: Yes
Eval Type: Other, not routine, done by local agency
Eval Notes: Not reported
Eval Division: Santa Cruz County Environmental Health
Eval Program: HMRRP
Eval Source: CERS,

Enforcement Action:
Site ID: 22708
Site Name: CRUZ CAR WASH
Site Address: 2731 41ST AVE
Site City: SOQUEL
Site Zip: 95073
Enf Action Date: 04-05-2016
Enf Action Type: Notice of Violation (Unified Program)
Enf Action Description: Notice of Violation Issued by the Inspector at the Time of Inspection
Enf Action Notes: Not reported
Enf Action Division: Santa Cruz County Environmental Health
Enf Action Program: HMRRP
Enf Action Source: CERS,

Site ID: 22708
Site Name: CRUZ CAR WASH
Site Address: 2731 41ST AVE
Site City: SOQUEL
Site Zip: 95073
Enf Action Date: 04-13-2018
Enf Action Type: Notice of Violation (Unified Program)
Enf Action Description: Notice of Violation Issued by the Inspector at the Time of Inspection
Enf Action Notes: Not reported
Enf Action Division: Santa Cruz County Environmental Health
Enf Action Program: UST
Enf Action Source: CERS,

Site ID: 22708
Site Name: CRUZ CAR WASH
Site Address: 2731 41ST AVE
Site City: SOQUEL
Site Zip: 95073
Enf Action Date: 04-26-2022
Enf Action Type: Notice of Violation (Unified Program)
Enf Action Description: Notice of Violation Issued by the Inspector at the Time of Inspection
Enf Action Notes: Not reported
Enf Action Division: Santa Cruz County Environmental Health
Enf Action Program: UST
Enf Action Source: CERS,

Site ID: 22708
Site Name: CRUZ CAR WASH
Site Address: 2731 41ST AVE
Site City: SOQUEL
Site Zip: 95073
Enf Action Date: 05-15-2018

Map ID
Direction
Distance
Elevation

MAP FINDINGS

Site

Database(s)

EDR ID Number
EPA ID Number

CRUZ CAR WASH (Continued)

S103648604

Enf Action Type: Notice of Violation (Unified Program)
Enf Action Description: Notice of Violation Issued by the Inspector at the Time of Inspection
Enf Action Notes: Not reported
Enf Action Division: Santa Cruz County Environmental Health
Enf Action Program: UST
Enf Action Source: CERS,

Site ID: 22708
Site Name: CRUZ CAR WASH
Site Address: 2731 41ST AVE
Site City: SOQUEL
Site Zip: 95073

Enf Action Date: 11-14-2014
Enf Action Type: Notice of Violation (Unified Program)
Enf Action Description: Notice of Violation Issued by the Inspector at the Time of Inspection
Enf Action Notes: Not reported
Enf Action Division: Santa Cruz County Environmental Health
Enf Action Program: HMRRP
Enf Action Source: CERS,

Coordinates:

Site ID: 22708
Facility Name: CRUZ CAR WASH
Env Int Type Code: HMBP
Program ID: 10192090
Coord Name: Not reported
Ref Point Type Desc: Unknown,
Latitude: 36.985966
Longitude: -121.965347

Affiliation:

Affiliation Type Desc: CUPA District
Entity Name: Santa Cruz County Environmental Health
Entity Title: Not reported
Affiliation Address: 701 Ocean Boulevard, Suite 312
Affiliation City: Santa Cruz
Affiliation State: CA
Affiliation Country: Not reported
Affiliation Zip: 95060
Affiliation Phone: (831) 454-2022,

Affiliation Type Desc: Legal Owner
Entity Name: BHAVESH PATEL
Entity Title: Not reported
Affiliation Address: 516 WATER STREET
Affiliation City: SANTA CRUZ
Affiliation State: CA
Affiliation Country: United States
Affiliation Zip: 95060
Affiliation Phone: (831) 247-3594,

Affiliation Type Desc: Document Preparer
Entity Name: Ashish Patel
Entity Title: Not reported
Affiliation Address: Not reported
Affiliation City: Not reported

Map ID
Direction
Distance
Elevation

MAP FINDINGS

Site

Database(s)

EDR ID Number
EPA ID Number

CRUZ CAR WASH (Continued)

S103648604

Affiliation State: Not reported
Affiliation Country: Not reported
Affiliation Zip: Not reported
Affiliation Phone: ,

Affiliation Type Desc: Environmental Contact
Entity Name: ASHISH PATEL
Entity Title: Not reported
Affiliation Address: 111 OCEAN STREET
Affiliation City: SANTA CRUZ
Affiliation State: CA
Affiliation Country: Not reported
Affiliation Zip: 95060
Affiliation Phone: ,

Affiliation Type Desc: Operator
Entity Name: KAR AUTO SPA INC DBA CRUZ CAR WASH
Entity Title: Not reported
Affiliation Address: Not reported
Affiliation City: Not reported
Affiliation State: Not reported
Affiliation Country: Not reported
Affiliation Zip: Not reported
Affiliation Phone: (610) 348-0325,

Affiliation Type Desc: UST Tank Owner
Entity Name: KAR AUTO SPA INC.
Entity Title: Not reported
Affiliation Address: 516 WATER STREET
Affiliation City: SANTA CRUZ
Affiliation State: CA
Affiliation Country: United States
Affiliation Zip: 95060
Affiliation Phone: (831) 247-3594,

Affiliation Type Desc: Facility Mailing Address
Entity Name: Mailing Address
Entity Title: Not reported
Affiliation Address: 2731 41ST AVE
Affiliation City: SOQUEL
Affiliation State: CA
Affiliation Country: Not reported
Affiliation Zip: 95073
Affiliation Phone: ,

Affiliation Type Desc: Identification Signer
Entity Name: ASHISH PATEL
Entity Title: TREASURER
Affiliation Address: Not reported
Affiliation City: Not reported
Affiliation State: Not reported
Affiliation Country: Not reported
Affiliation Zip: Not reported
Affiliation Phone: ,

Affiliation Type Desc: Parent Corporation
Entity Name: KAR AUTO SPA INC.,DBA CRUZ CAR WASH

Map ID
Direction
Distance
Elevation

MAP FINDINGS

Site

Database(s)

EDR ID Number
EPA ID Number

CRUZ CAR WASH (Continued)

S103648604

Entity Title: Not reported
Affiliation Address: Not reported
Affiliation City: Not reported
Affiliation State: Not reported
Affiliation Country: Not reported
Affiliation Zip: Not reported
Affiliation Phone: ,

Affiliation Type Desc: UST Property Owner Name
Entity Name: KAR AUTO SPA INC
Entity Title: Not reported
Affiliation Address: 516 WATER STREET
Affiliation City: SANTA CRUZ
Affiliation State: CA
Affiliation Country: United States
Affiliation Zip: 95060
Affiliation Phone: (831) 476-7246,

Affiliation Type Desc: UST Tank Operator
Entity Name: CRUZ CAR WASH
Entity Title: Not reported
Affiliation Address: 2731 41ST AVE
Affiliation City: SOQUEL
Affiliation State: CA
Affiliation Country: United States
Affiliation Zip: 95073
Affiliation Phone: (831) 247-3594,

B11
South
< 1/8
0.050 mi.
262 ft.

RAINTREE CAR WASH
2731 41ST AVE
SOQUEL, CA 95073
Site 3 of 16 in cluster B

SWEEPS UST **U001602122**
HIST UST **N/A**
CERS

Relative:
Lower
Actual:
119 ft.

SWEEPS UST:
Name: RAINTREE CAR WASH
Address: 2731 41ST AVE
City: SOQUEL
Status: Active
Comp Number: 8902
Number: 1
Board Of Equalization: 44-027076
Referral Date: 06-13-90
Action Date: 06-13-90
Created Date: 12-31-88
Owner Tank Id: 1
SWRCB Tank Id: 44-000-008902-000001
Tank Status: A
Capacity: 10000
Active Date: 06-13-90
Tank Use: M.V. FUEL
STG: P
Content: REG UNLEADED
Number Of Tanks: 3

Name: RAINTREE CAR WASH
Address: 2731 41ST AVE

Map ID
Direction
Distance
Elevation

MAP FINDINGS

Site

Database(s)

EDR ID Number
EPA ID Number

RAINTREE CAR WASH (Continued)

U001602122

City: SOQUEL
Status: Active
Comp Number: 8902
Number: 1
Board Of Equalization: 44-027076
Referral Date: 06-13-90
Action Date: 06-13-90
Created Date: 12-31-88
Owner Tank Id: 2
SWRCB Tank Id: 44-000-008902-000002
Tank Status: A
Capacity: 10000
Active Date: 06-13-90
Tank Use: M.V. FUEL
STG: P
Content: REG UNLEADED
Number Of Tanks: Not reported

Name: RAINTREE CAR WASH
Address: 2731 41ST AVE
City: SOQUEL
Status: Active
Comp Number: 8902
Number: 1
Board Of Equalization: 44-027076
Referral Date: 06-13-90
Action Date: 06-13-90
Created Date: 12-31-88
Owner Tank Id: 3
SWRCB Tank Id: 44-000-008902-000003
Tank Status: A
Capacity: 10000
Active Date: 06-13-90
Tank Use: M.V. FUEL
STG: P
Content: LEADED
Number Of Tanks: Not reported

HIST UST:

Name: RAINTREE CAR WASH
Address: 2731 41ST AVE
City,State,Zip: SOQUEL, CA 95073
File Number: Not reported
URL: Not reported
Region: STATE
Facility ID: 00000008902
Facility Type: Gas Station
Other Type: Not reported
Contact Name: KAREN AND JOE CALCAGNO
Telephone: 4084767246
Owner Name: KAREN AND JOSEPH S. CALCAGNO,
Owner Address: P.O. BOX 162
Owner City,St,Zip: SOQUEL, CA 95073
Total Tanks: 0003

Tank Num: 001
Container Num: 1

Map ID
 Direction
 Distance
 Elevation

MAP FINDINGS

Site

Database(s)

EDR ID Number
 EPA ID Number

RAINTREE CAR WASH (Continued)

U001602122

Year Installed: 1976
 Tank Capacity: 00010000
 Tank Used for: PRODUCT
 Type of Fuel: UNLEADED
 Container Construction Thickness: 1/4
 Leak Detection: None

Tank Num: 002
 Container Num: 2
 Year Installed: 1976
 Tank Capacity: 00010000
 Tank Used for: PRODUCT
 Type of Fuel: REGULAR
 Container Construction Thickness: 1/4
 Leak Detection: None

Tank Num: 003
 Container Num: 3
 Year Installed: 1976
 Tank Capacity: 00010000
 Tank Used for: PRODUCT
 Type of Fuel: PREMIUM
 Container Construction Thickness: 1/4
 Leak Detection: None

CERS:

Name: CRUZ CAR WASH
 Address: 2731 41ST AVENUE
 City,State,Zip: SOQUEL, CA 95073-2110
 Site ID: 453043
 CERS ID: 110021299450
 CERS Description: US EPA Air Emission Inventory System (EIS)

B12
South
< 1/8
0.050 mi.
262 ft.

RAINTREE CAR WASH
2731 41 ST AVE
SOQUEL, CA 95073

HIST UST S118414363
N/A

Site 4 of 16 in cluster B

Relative:
Lower
Actual:
119 ft.

HIST UST:
 Name: RAINTREE CAR WASH
 Address: 2731 41 ST AVE
 City,State,Zip: SOQUEL, CA 95073
 File Number: 00020bec
 URL: <https://documents.geotracker.waterboards.ca.gov/ustpdfs/pdf/00020bec.pdf>
 Region: Not reported
 Facility ID: Not reported
 Facility Type: Not reported
 Other Type: Not reported
 Contact Name: Not reported
 Telephone: Not reported
 Owner Name: Not reported
 Owner Address: Not reported
 Owner City,St,Zip: Not reported
 Total Tanks: Not reported

 Tank Num: Not reported

Map ID
Direction
Distance
Elevation

MAP FINDINGS

Site

Database(s)

EDR ID Number
EPA ID Number

RAINTREE CAR WASH (Continued)

S118414363

Container Num: Not reported
Year Installed: Not reported
Tank Capacity: Not reported
Tank Used for: Not reported
Type of Fuel: Not reported
Container Construction Thickness: Not reported
Leak Detection: Not reported

[Click here for Geo Tracker PDF:](#)

B13
South
< 1/8
0.050 mi.
262 ft.

CRUZ CAR WASH
2731 41ST AVE
SOQUEL, CA 95073
Site 5 of 16 in cluster B

UST U004263575
N/A

Relative:
Lower
Actual:
119 ft.

UST:
Name: CRUZ CAR WASH
Address: 2731 41ST AVE
City,State,Zip: SOQUEL, CA 95073
Facility ID: FA0001576
Permitting Agency: Santa Cruz County Environmental Health
CERSID: 10192090
Latitude: 36.9859000
Longitude: -121.965300
Owner type: Non-Government
Facility type: Motor Vehicle Fueling
Num of inuse ust: Not reported
Num of closed ust: 0
Num of oos ust: 0
Epa region: 9
Tribal lands: No
Tank owner name: KAR AUTO SPA INC.
Tank owner mailing address: 516 WATER STREET
Tank owner mailing city: SANTA CRUZ
Tank owner mailing zip: 95060
Tank owner mailing state: CA
Tank operator name: CRUZ CAR WASH
Tank operator mailing address: 2731 41ST AVE
Tank operator mailing city: SOQUEL
Tank operator mailing zip: 95073
Tank operator mailing state: CA
Tankidnumber: 1
Tank status: Confirmed/Updated Information
Tank configuration: Stand Alone Tank
Tank closure date: Not reported
Tank installation date: 11/26/1997 12:00:00 AM
Tank num of compartments: 1
Tank contents: Regular Unleaded
Tank capacity gallons: 12000
Tank type: Double Wall
Tank pc construction: Steel
Tank pwiping construction: Fiberglass
Tank piping type: Pressure
Tank piping construction: Double Walled
Tank sacrificial anode: No
Tank cp impressed current: No
Tank cp shutoff: Yes

Map ID
Direction
Distance
Elevation

MAP FINDINGS

Site

Database(s)

EDR ID Number
EPA ID Number

CRUZ CAR WASH (Continued)

U004263575

Tank alarms: No
Tank ball float: No
Tank spill bucket: Yes

Name: CRUZ CAR WASH
Address: 2731 41ST AVE
City,State,Zip: SOQUEL, CA 95073
Facility ID: FA0001576
Permitting Agency: Santa Cruz County Environmental Health
CERSID: 10192090
Latitude: 36.9859000
Longitude: -121.965300
Owner type: Non-Government
Facility type: Motor Vehicle Fueling
Num of inuse ust: Not reported
Num of closed ust: 0
Num of oos ust: 0
Epa region: 9
Tribal lands: No
Tank owner name: KAR AUTO SPA INC.
Tank owner mailing address: 516 WATER STREET
Tank owner mailing city: SANTA CRUZ
Tank owner mailing zip: 95060
Tank owner mailing state: CA
Tank operator name: CRUZ CAR WASH
Tank operator mailing address: 2731 41ST AVE
Tank operator mailing city: SOQUEL
Tank operator mailing zip: 95073
Tank operator mailing state: CA
Tankidnumber: 2
Tank status: Confirmed/Updated Information
Tank configuration: Stand Alone Tank
Tank closure date: Not reported
Tank installation date: 11/26/1997 12:00:00 AM
Tank num of compartments: 1
Tank contents: Midgraded Unleaded
Tank capacity gallons: 10000
Tank type: Double Wall
Tank pc construction: Steel
Tank pwpiping construction: Fiberglass
Tank piping type: Pressure
Tank piping construction: Double Walled
Tank sacrificial anode: No
Tank cp impressed current: No
Tank cp shutoff: Yes
Tank alarms: No
Tank ball float: No
Tank spill bucket: Yes

Name: CRUZ CAR WASH
Address: 2731 41ST AVE
City,State,Zip: SOQUEL, CA 95073
Facility ID: FA0001576
Permitting Agency: Santa Cruz County Environmental Health
CERSID: 10192090
Latitude: 36.9859000
Longitude: -121.965300

Map ID
Direction
Distance
Elevation

MAP FINDINGS

Site

Database(s)

EDR ID Number
EPA ID Number

CRUZ CAR WASH (Continued)

U004263575

Owner type: Non-Government
Facility type: Motor Vehicle Fueling
Num of inuse ust: Not reported
Num of closed ust: 0
Num of oos ust: 0
Epa region: 9
Tribal lands: No
Tank owner name: KAR AUTO SPA INC.
Tank owner mailing address: 516 WATER STREET
Tank owner mailing city: SANTA CRUZ
Tank owner mailing zip: 95060
Tank owner mailing state: CA
Tank operator name: CRUZ CAR WASH
Tank operator mailing address: 2731 41ST AVE
Tank operator mailing city: SOQUEL
Tank operator mailing zip: 95073
Tank operator mailing state: CA
Tankidnumber: 3
Tank status: Confirmed/Updated Information
Tank configuration: Stand Alone Tank
Tank closure date: Not reported
Tank installation date: 11/26/1997 12:00:00 AM
Tank num of compartments: 1
Tank contents: Premium Unleaded
Tank capacity gallons: 10000
Tank type: Double Wall
Tank pc construction: Steel
Tank pwpiping construction: Fiberglass
Tank piping type: Pressure
Tank piping construction: Double Walled
Tank sacrificial anode: No
Tank cp impressed current: No
Tank cp shutoff: Yes
Tank alarms: No
Tank ball float: No
Tank spill bucket: Yes

B14
South
< 1/8
0.050 mi.
262 ft.

CRUZ CAR WASH
2731 41ST AVE
SOQUEL, CA 95073

Site 6 of 16 in cluster B

UST FINDER 1028184450
N/A

Relative:
Lower
Actual:
119 ft.

UST FINDER:
Object ID: 728681
Facility ID: CA10192090
Name: CRUZ CAR WASH
Address: 2731 41ST AVE
City,State,Zip: SOQUEL, CA 95073
Address Match Type: PointAddress
Open USTs: 3
Closed USTs: Not reported
TOS USTs: Not reported
Population 1500ft: 669
Private Wells 1500ft: 22
Within 100yr Floodplain: No
Land Use: Developed, Medium Intensity
Within SPA: Not reported

Map ID
Direction
Distance
Elevation

MAP FINDINGS

Site

Database(s)

EDR ID Number
EPA ID Number

CRUZ CAR WASH (Continued)

1028184450

SPA PWS Facility ID: Not reported
SPA Water Type: Not reported
SPA Facility Type: Not reported
SPA HUC12: Not reported
Within WHPA: Yes
WHPA PWS Facility ID: CA4410010_12082
WHPA Water Type: GW - Ground water
WHPA Facility Type: WL - Well
WHPA HUC12: 180600150305
Facility Status: Open UST(s)
Date of Last Inspection: Not reported
EPA Region: 9
Tribe: Not reported
Coordinate Source: Geocode
X Coord: -121.965328
Y Coord: 36.986041985
Latitude: 36.98604198498
Longitude: -121.965327999538

UST FINDER:

Object ID: 2251115
Facility ID: CA10192090
Tank ID: CA10192090-002_A Stand-alone Tank_1
Tank Status: Open
Installation Date: 1997/11/26 15:59:59+00
Removal Date: Not reported
Tank Capacity: 10000
Substances: Regular Unleaded
Tank Wall Type: Double Wall

Object ID: 2251116
Facility ID: CA10192090
Tank ID: CA10192090-003_A Stand-alone Tank_1
Tank Status: Open
Installation Date: 1997/11/26 15:59:59+00
Removal Date: Not reported
Tank Capacity: 10000
Substances: Regular Unleaded
Tank Wall Type: Double Wall

Object ID: 2251117
Facility ID: CA10192090
Tank ID: CA10192090-001_A Stand-alone Tank_1
Tank Status: Open
Installation Date: 1997/11/26 15:59:59+00
Removal Date: Not reported
Tank Capacity: 12000
Substances: Regular Unleaded
Tank Wall Type: Double Wall

Map ID
 Direction
 Distance
 Elevation

MAP FINDINGS

Site

Database(s)

EDR ID Number
 EPA ID Number

A15
NW
< 1/8
0.051 mi.
270 ft.

COMMERCIAL PROPERTY
3845 SOQUEL DRIVE
SOQUEL, CA 95073
Site 9 of 9 in cluster A

CPS-SLIC **S124597129**
HWTS **N/A**
Notify 65
CERS

Relative:
Higher
Actual:
123 ft.

CPS-SLIC:
 Name: COMMERCIAL PROPERTY
 Address: 3845 SOQUEL DRIVE
 City,State,Zip: SOQUEL, CA 95073
 Region: STATE
Facility Status: Open - Site Assessment
 Status Date: 09/29/2023
 Global Id: T10000021390
 Lead Agency: SANTA CRUZ COUNTY
 Lead Agency Case Number: RO0000431
 Latitude: 36.98776
 Longitude: -121.96601
 Case Type: Cleanup Program Site
 Case Worker: JBG
 Local Agency: SANTA CRUZ COUNTY
 RB Case Number: Not reported
 File Location: Not reported
 Potential Media Affected: Soil, Soil Vapor
 Potential Contaminants of Concern: Arsenic, Lead, Benzene, Ethylbenzene
 EPA Region: 9
 Coordinate Source: Not reported
 Cuf Case: NO
 Quantity Released Gallons: Not reported
 Begin Date: 09/20/2023
 Leak Reported Date: Not reported
 How Discovered: Not reported
 How Discovered Description: Not reported
 Discharge Source: Not reported
 Discharge Cause: Not reported
 Stop Method: Not reported
 Stop Description: Not reported
 No Further Action Date: Not reported
 CA Water Watershed Name: Big Basin - Santa Cruz - Aptos-Soquel (304.13)
 Dwr Groundwater Subbasin Name: Santa Cruz Mid-County (3-001)
 Disadvantaged Community: Not reported
 CA Enviroscreen 3 Score: 6-10%
 CA Enviroscreen 4 Score: 5-10%
 Military DOD Site: No
 Facility Project Subtype: Not reported
 RWQCB Region: CENTRAL COAST RWQCB (REGION 3)
 Site History: The 2.2-acre site was originally agricultural land and later developed with a residence, motel, and roofing company storage yard over the past 30+ years. A Phase I/II investigation was conducted in 2023. Phase I included a site reconnaissance, interviews, and records review. Phase II consisted of 20 soil borings, 8 converted to soil vapor probes, and collection of 5 composite soil samples analyzed for TPH, VOCs, metals, and pesticides. Follow-up step-out borings were advanced to further evaluate areas of elevated arsenic and lead. The site currently contains a small shed but is mostly undeveloped.

[Click here to access the California GeoTracker records for this facility:](#)

Map ID
Direction
Distance
Elevation

MAP FINDINGS

Site

Database(s)

EDR ID Number
EPA ID Number

COMMERCIAL PROPERTY (Continued)

S124597129

HWTS:

Name: BARBIC ROOFING COMPANY
Address: 3845 SOQUEL DR
Address 2: Not reported
City,State,Zip: SOQUEL, CA 95073
EPA ID: CAC002630495
Inactive Date: 11/17/2008
Create Date: 05/20/2008
Last Act Date: Not reported
Mailing Name: Not reported
Mailing Address: PO BOX 338
Mailing Address 2: Not reported
Mailing City,State,Zip: SOQUEL, CA 95073
Owner Name: GORGE BARBIC
Owner Address: PO BOX 338
Owner Address 2: Not reported
Owner City,State,Zip: SOQUEL, CA 95073
Owner Phone: Not reported
Owner Fax: Not reported
Contact Name: GORGE BARBIC
Contact Address: PO BOX 338
Contact Address 2: Not reported
City,State,Zip: SOQUEL, CA 95073
Contact Phone: Not reported
Contact Fax: Not reported
Facility Status: Inactive
Facility Type: TEMPORARY
Category: STATE
Latitude: 36.987312
Longitude: -121.966204

NOTIFY 65:

Name: COMMERCIAL PROPERTY
Address: 3845 SOQUEL DRIVE
City,State,Zip: SOQUEL, CA 95073
Date Reported: Not reported
Staff Initials: Not reported
Board File Number: Not reported
Facility Type: CLEANUP PROGRAM SITE
Discharge Date: Not reported
Issue Date: 10/11/2023
Incident Description: Not reported
Global ID: T10000021390
Status: OPEN - SITE ASSESSMENT

CERS:

Name: COMMERCIAL PROPERTY
Address: 3845 SOQUEL DRIVE
City,State,Zip: SOQUEL, CA 95073
Site ID: 723495
CERS ID: T10000021390
CERS Description: Cleanup Program Site

Affiliation:

Affiliation Type Desc: Local Agency Caseworker
Entity Name: JOHN B. GERBRANDT - SANTA CRUZ COUNTY

Map ID
 Direction
 Distance
 Elevation

MAP FINDINGS

Site

Database(s)

EDR ID Number
 EPA ID Number

COMMERCIAL PROPERTY (Continued)

S124597129

Entity Title: Not reported
 Affiliation Address: 701 Ocean Street, Room 312
 Affiliation City: SANTA CRUZ
 Affiliation State: CA
 Affiliation Country: Not reported
 Affiliation Zip: Not reported
 Affiliation Phone: ,

B16
SSE
 < 1/8
 0.074 mi.
 389 ft.

USA PETROLEUM COMPANY 88
2700 41ST AVENUE
SOQUEL, CA 95073
Site 7 of 16 in cluster B

HIST UST **S113177218**
CHMIRS **N/A**
HWTS
HAZNET
CERS

Relative:
Lower

Actual:
113 ft.

HIST UST:
 Name: USA PETROLEUM COMPANY 88
 Address: 2700 41ST AVENUE
 City,State,Zip: SOQUEL, CA 95073
 File Number: 00020d0c
 URL: <https://documents.geotracker.waterboards.ca.gov/ustpdfs/pdf/00020d0c.pdf>
 Region: Not reported
 Facility ID: Not reported
 Facility Type: Not reported
 Other Type: Not reported
 Contact Name: Not reported
 Telephone: Not reported
 Owner Name: Not reported
 Owner Address: Not reported
 Owner City,St,Zip: Not reported
 Total Tanks: Not reported

 Tank Num: Not reported
 Container Num: Not reported
 Year Installed: Not reported
 Tank Capacity: Not reported
 Tank Used for: Not reported
 Type of Fuel: Not reported
 Container Construction Thickness: Not reported
 Leak Detection: Not reported

Click here for Geo Tracker PDF:

CHMIRS:
 Name: Not reported
 Address: 2700 41ST AVE
 City,State,Zip: SOQUEL, CA 95073
 OES Incident Number: 20-3976
 OES notification: 07/26/2020
 OES Date: Not reported
 OES Time: Not reported
Date Completed: Not reported
 Property Use: Not reported
 Agency Id Number: Not reported
 Agency Incident Number: Not reported
 Time Notified: Not reported
 Time Completed: Not reported

Map ID
Direction
Distance
Elevation

MAP FINDINGS

Site

Database(s)

EDR ID Number
EPA ID Number

USA PETROLEUM COMPANY 88 (Continued)

S113177218

Surrounding Area:	Not reported
Estimated Temperature:	Not reported
Property Management:	Not reported
More Than Two Substances Involved?:	Not reported
Resp Agency Personel # Of Decontaminated:	Not reported
Responding Agency Personel # Of Injuries:	Not reported
Responding Agency Personel # Of Fatalities:	Not reported
Others Number Of Decontaminated:	Not reported
Others Number Of Injuries:	Not reported
Others Number Of Fatalities:	Not reported
Vehicle Make/year:	Not reported
Vehicle License Number:	Not reported
Vehicle State:	Not reported
Vehicle Id Number:	Not reported
CA DOT PUC/ICC Number:	Not reported
Company Name:	Not reported
Reporting Officer Name/ID:	Not reported
Report Date:	Not reported
Facility Telephone:	Not reported
Waterway Involved:	No
Waterway:	Not reported
Spill Site:	Service Station
Cleanup By:	Reporting Party
Containment:	Not reported
What Happened:	Not reported
Type:	Not reported
Measure:	Not reported
Other:	Not reported
Type:	PETROLEUM
Measure:	Gal(s)
Other:	Not reported
Date/Time:	2030
Year:	2020
Agency:	Solve One
Incident Date:	07/26/2020
Admin Agency:	Santa Cruz County Environmental Health
Amount:	Not reported
Contained:	Stopped,Contained
Site Type:	Not reported
E Date:	Not reported
Substance:	Gasoline
Quantity Released:	2
Unknown:	Not reported
Substance #2:	Not reported
Substance #3:	Not reported
Evacuations:	Not reported
Number of Injuries:	Not reported
Number of Fatalities:	Not reported
#1 Pipeline:	No
#2 Pipeline:	No
#3 Pipeline:	No
#1 Vessel >= 300 Tons:	No
#2 Vessel >= 300 Tons:	No
#3 Vessel >= 300 Tons:	No
Evacs:	No
Injuries:	No
Fatals:	No

Map ID
Direction
Distance
Elevation

MAP FINDINGS

Site

Database(s)

EDR ID Number
EPA ID Number

USA PETROLEUM COMPANY 88 (Continued)

S113177218

Comments: Not reported
Description: Caller states that a customer's car started leaking fuel. The release impacted the concrete driving surface only. The Safeway employees remediated the release on scene.

HWTS:

Name: TESORO USA 68219
Address: 2700 41ST AVE
Address 2: Not reported
City,State,Zip: SOQUEL, CA 95073
EPA ID: CAR000143172
Inactive Date: 06/30/2017
Create Date: 06/18/2004
Last Act Date: Not reported
Mailing Name: Not reported
Mailing Address: 19100 RIDGEWOOD PKWY
Mailing Address 2: Not reported
Mailing City,State,Zip: SAN ANTONIO, TX 782590000
Owner Name: TESORO REFINING & MARKETING COMPANY
Owner Address: 19100 RIDGEWOOD PKWY
Owner Address 2: Not reported
Owner City,State,Zip: SAN ANTONIO, TX 782590000
Owner Phone: Not reported
Owner Fax: Not reported
Contact Name: JAMES BECK
Contact Address: 400 OCEANGATE BLVD
Contact Address 2: Not reported
City,State,Zip: LONG BEACH, CA 90802
Contact Phone: Not reported
Contact Fax: Not reported
Facility Status: Inactive
Facility Type: TEMPORARY
Category: FEDERAL
Latitude: 36.98614
Longitude: -121.96487

NAICS:

EPA ID: CAR000143172
Create Date: 2007-03-27 16:17:47.000
NAICS Code: 44711
NAICS Description: Gasoline Stations with Convenience Stores
Issued EPA ID Date: 2004-06-21 15:39:41.83700
Inactive Date: 2017-06-30 00:00:00
Facility Name: TESORO USA 68219
Facility Address: 2700 41ST AVE
Facility Address 2: Not reported
Facility City: SOQUEL
Facility County: Not reported
Facility State: CA
Facility Zip: 950732111

HAZNET:

Name: TESORO USA 68219
Address: 2700 41ST AVE
Address 2: Not reported

Map ID
Direction
Distance
Elevation

MAP FINDINGS

Site

Database(s)

EDR ID Number
EPA ID Number

USA PETROLEUM COMPANY 88 (Continued)

S113177218

City, State, Zip:	SOQUEL, CA 950732111
Contact:	ROSIE RANGEL
Telephone:	2106266564
Mailing Name:	Not reported
Mailing Address:	19100 RIDGEWOOD PKWY
Year:	2015
Gepaid:	CAR000143172
TSD EPA ID:	NVT330010000
CA Waste Code:	352 - Other organic solids
Disposal Method:	H132 - Landfill Or Surface Impoundment That Will Be Closed As Landfill(To Include On-Site Treatment And/Or Stabilization)
Tons:	0.2625
Year:	2015
Gepaid:	CAR000143172
TSD EPA ID:	CAT080013352
CA Waste Code:	134 - Aqueous solution with total organic residues less than 10 percent
Disposal Method:	H039 - Other Recovery Of Reclamation For Reuse Including Acid Regeneration, Organics Recovery Ect
Tons:	0.063
Year:	2015
Gepaid:	CAR000143172
TSD EPA ID:	CAT080013352
CA Waste Code:	241 - Tank bottom waste
Disposal Method:	H039 - Other Recovery Of Reclamation For Reuse Including Acid Regeneration, Organics Recovery Ect
Tons:	3.336
Year:	2014
Gepaid:	CAR000143172
TSD EPA ID:	CAT080013352
CA Waste Code:	134 - Aqueous solution with total organic residues less than 10 percent
Disposal Method:	H039 - Other Recovery Of Reclamation For Reuse Including Acid Regeneration, Organics Recovery Ect
Tons:	0.21
Year:	2014
Gepaid:	CAR000143172
TSD EPA ID:	NVT330010000
CA Waste Code:	352 - Other organic solids
Disposal Method:	H132 - Landfill Or Surface Impoundment That Will Be Closed As Landfill(To Include On-Site Treatment And/Or Stabilization)
Tons:	0.2
Additional Info:	
Year:	2015
Gen EPA ID:	CAR000143172
Shipment Date:	20151118
Creation Date:	2/8/2016 22:17:27
Receipt Date:	20151125
Manifest ID:	013673371JJK

Map ID
Direction
Distance
Elevation

MAP FINDINGS

Site

Database(s)

EDR ID Number
EPA ID Number

USA PETROLEUM COMPANY 88 (Continued)

S113177218

Trans EPA ID: CAR000189431
Trans Name: ADAMS SERVICES INC
Trans 2 EPA ID: Not reported
Trans 2 Name: Not reported
TSDf EPA ID: CAT080013352
Trans Name: DEMENNO/KERDOON
TSDf Alt EPA ID: Not reported
TSDf Alt Name: Not reported
Waste Code Description: 241 - Tank bottom waste 251 Still bottoms with halogenated organics
RCRA Code: Not reported
Meth Code: H039 - Other Recovery Of Reclamation For Reuse Including Acid
Regeneration, Organics Recovery Ect
Quantity Tons: 2.085
Waste Quantity: 500
Quantity Unit: G
Additional Code 1: Not reported
Additional Code 2: Not reported
Additional Code 3: Not reported
Additional Code 4: Not reported
Additional Code 5: Not reported

Shipment Date: 20151110
Creation Date: 1/23/2016 22:15:12
Receipt Date: 20151117
Manifest ID: 013673370JJK
Trans EPA ID: CAR000189431
Trans Name: ADAMS SERVICES INC
Trans 2 EPA ID: Not reported
Trans 2 Name: Not reported
TSDf EPA ID: CAT080013352
Trans Name: DEMENNO/KERDOON
TSDf Alt EPA ID: Not reported
TSDf Alt Name: Not reported
Waste Code Description: 241 - Tank bottom waste 251 Still bottoms with halogenated organics
RCRA Code: Not reported
Meth Code: H039 - Other Recovery Of Reclamation For Reuse Including Acid
Regeneration, Organics Recovery Ect
Quantity Tons: 1.251
Waste Quantity: 300
Quantity Unit: G
Additional Code 1: Not reported
Additional Code 2: Not reported
Additional Code 3: Not reported
Additional Code 4: Not reported
Additional Code 5: Not reported

Shipment Date: 20151110
Creation Date: 6/30/2016 18:31:00
Receipt Date: 20151118
Manifest ID: 008718801FLE
Trans EPA ID: CAR000183913
Trans Name: BELSHIRE
Trans 2 EPA ID: Not reported
Trans 2 Name: Not reported
TSDf EPA ID: NVT330010000
Trans Name: US ECOLOGY NEVADA OPERATIONS
TSDf Alt EPA ID: Not reported

Map ID
Direction
Distance
Elevation

MAP FINDINGS

Site

Database(s)

EDR ID Number
EPA ID Number

USA PETROLEUM COMPANY 88 (Continued)

S113177218

TSDF Alt Name: Not reported
Waste Code Description: 352 - Other organic solids
RCRA Code: D018
Meth Code: H132 - Landfill Or Surface Impoundment That Will Be Closed As Landfill(To Include On-Site Treatment And/Or Stabilization)
Quantity Tons: 0.0375
Waste Quantity: 75
Quantity Unit: P
Additional Code 1: Not reported
Additional Code 2: Not reported
Additional Code 3: Not reported
Additional Code 4: Not reported
Additional Code 5: Not reported

Shipment Date: 20150929
Creation Date: 12/22/2015 22:15:31
Receipt Date: 20151008
Manifest ID: 008700496FLE
Trans EPA ID: CAR000183913
Trans Name: BELSHIRE
Trans 2 EPA ID: CAT080016116
Trans 2 Name: NIETO AND SONS TRUCKING INC
TSDF EPA ID: CAT080013352
Trans Name: DEMENNO KERDOON
TSDF Alt EPA ID: Not reported
TSDF Alt Name: Not reported
Waste Code Description: 134 - Aqueous solution with <10% total organic residues
RCRA Code: Not reported
Meth Code: H039 - Other Recovery Of Reclamation For Reuse Including Acid Regeneration, Organics Recovery Ect
Quantity Tons: 0.021
Waste Quantity: 5
Quantity Unit: G
Additional Code 1: Not reported
Additional Code 2: Not reported
Additional Code 3: Not reported
Additional Code 4: Not reported
Additional Code 5: Not reported

Shipment Date: 20150818
Creation Date: 2/8/2016 22:17:47
Receipt Date: 20150826
Manifest ID: 008699422FLE
Trans EPA ID: CAR000183913
Trans Name: BELSHIRE
Trans 2 EPA ID: Not reported
Trans 2 Name: Not reported
TSDF EPA ID: NVT330010000
Trans Name: US ECOLOGY NEVADA OPERATIONS
TSDF Alt EPA ID: Not reported
TSDF Alt Name: Not reported
Waste Code Description: 352 - Other organic solids
RCRA Code: D018
Meth Code: H132 - Landfill Or Surface Impoundment That Will Be Closed As Landfill(To Include On-Site Treatment And/Or Stabilization)
Quantity Tons: 0.0375
Waste Quantity: 75

Map ID
Direction
Distance
Elevation

MAP FINDINGS

Site

Database(s)

EDR ID Number
EPA ID Number

USA PETROLEUM COMPANY 88 (Continued)

S113177218

Quantity Unit:	P
Additional Code 1:	Not reported
Additional Code 2:	Not reported
Additional Code 3:	Not reported
Additional Code 4:	Not reported
Additional Code 5:	Not reported
Shipment Date:	20150421
Creation Date:	11/4/2015 22:15:23
Receipt Date:	20150429
Manifest ID:	007646653FLE
Trans EPA ID:	CAR000183913
Trans Name:	BELSHIRE
Trans 2 EPA ID:	Not reported
Trans 2 Name:	Not reported
TSDf EPA ID:	NVT330010000
Trans Name:	US ECOLOGY NEVADA OPERATIONS
TSDf Alt EPA ID:	Not reported
TSDf Alt Name:	Not reported
Waste Code Description:	352 - Other organic solids
RCRA Code:	D018
Meth Code:	H132 - Landfill Or Surface Impoundment That Will Be Closed As Landfill(To Include On-Site Treatment And/Or Stabilization)
Quantity Tons:	0.0375
Waste Quantity:	75
Quantity Unit:	P
Additional Code 1:	Not reported
Additional Code 2:	Not reported
Additional Code 3:	Not reported
Additional Code 4:	Not reported
Additional Code 5:	Not reported
Shipment Date:	20150203
Creation Date:	6/26/2015 22:15:55
Receipt Date:	20150211
Manifest ID:	007638017FLE
Trans EPA ID:	CAR000183913
Trans Name:	BELSHIRE
Trans 2 EPA ID:	CAT080016116
Trans 2 Name:	NIETO AND SONS TRUCKING INC
TSDf EPA ID:	NVT330010000
Trans Name:	US ECOLOGY NEVADA OPERATIONS
TSDf Alt EPA ID:	Not reported
TSDf Alt Name:	Not reported
Waste Code Description:	352 - Other organic solids
RCRA Code:	D018
Meth Code:	H132 - Landfill Or Surface Impoundment That Will Be Closed As Landfill(To Include On-Site Treatment And/Or Stabilization)
Quantity Tons:	0.15
Waste Quantity:	300
Quantity Unit:	P
Additional Code 1:	Not reported
Additional Code 2:	Not reported
Additional Code 3:	Not reported
Additional Code 4:	Not reported
Additional Code 5:	Not reported

Map ID
Direction
Distance
Elevation

MAP FINDINGS

Site

Database(s)

EDR ID Number
EPA ID Number

USA PETROLEUM COMPANY 88 (Continued)

S113177218

Shipment Date: 20150203
Creation Date: 5/8/2015 22:15:13
Receipt Date: 20150211
Manifest ID: 007638018FLE
Trans EPA ID: CAR000183913
Trans Name: BELSHIRE
Trans 2 EPA ID: Not reported
Trans 2 Name: Not reported
TSDf EPA ID: CAT080013352
Trans Name: DEMENNO KERDOON
TSDf Alt EPA ID: Not reported
TSDf Alt Name: Not reported
Waste Code Description: 134 - Aqueous solution with <10% total organic residues
RCRA Code: Not reported
Meth Code: H039 - Other Recovery Of Reclamation For Reuse Including Acid
Regeneration, Organics Recovery Ect

Quantity Tons: 0.042
Waste Quantity: 10
Quantity Unit: G
Additional Code 1: Not reported
Additional Code 2: Not reported
Additional Code 3: Not reported
Additional Code 4: Not reported
Additional Code 5: Not reported

Additional Info:

Year: 2014
Gen EPA ID: CAR000143172

Shipment Date: 20140916
Creation Date: 11/11/2014 22:15:12
Receipt Date: 20140918
Manifest ID: 007626561FLE
Trans EPA ID: CAR000183913
Trans Name: BELSHIRE
Trans 2 EPA ID: CAT080016116
Trans 2 Name: NIETO AND SONS TRUCKING
TSDf EPA ID: CAT080013352
Trans Name: DEMENNO KERDOON
TSDf Alt EPA ID: Not reported
TSDf Alt Name: Not reported
Waste Code Description: 134 - Aqueous solution with <10% total organic residues
RCRA Code: Not reported
Meth Code: H039 - Other Recovery Of Reclamation For Reuse Including Acid
Regeneration, Organics Recovery Ect

Quantity Tons: 0.021
Waste Quantity: 5
Quantity Unit: G
Additional Code 1: Not reported
Additional Code 2: Not reported
Additional Code 3: Not reported
Additional Code 4: Not reported
Additional Code 5: Not reported

Shipment Date: 20140812
Creation Date: 1/25/2015 22:15:12
Receipt Date: 20140820

Map ID
Direction
Distance
Elevation

MAP FINDINGS

Site

Database(s)

EDR ID Number
EPA ID Number

USA PETROLEUM COMPANY 88 (Continued)

S113177218

Manifest ID: 007622908FLE
Trans EPA ID: CAR000183913
Trans Name: BELSHIRE
Trans 2 EPA ID: Not reported
Trans 2 Name: Not reported
TSDf EPA ID: NVT330010000
Trans Name: US ECOLOGY NEVADA OPERATIONS
TSDf Alt EPA ID: Not reported
TSDf Alt Name: Not reported
Waste Code Description: 352 - Other organic solids
RCRA Code: D018
Meth Code: H132 - Landfill Or Surface Impoundment That Will Be Closed As
Landfill(To Include On-Site Treatment And/Or Stabilization)
Quantity Tons: 0.0375
Waste Quantity: 75
Quantity Unit: P
Additional Code 1: Not reported
Additional Code 2: Not reported
Additional Code 3: Not reported
Additional Code 4: Not reported
Additional Code 5: Not reported
Shipment Date: 20140812
Creation Date: 11/7/2014 22:15:10
Receipt Date: 20140820
Manifest ID: 007622909FLE
Trans EPA ID: CAR000183913
Trans Name: BELSHIRE
Trans 2 EPA ID: Not reported
Trans 2 Name: Not reported
TSDf EPA ID: CAT080013352
Trans Name: DEMENNO KERDOON
TSDf Alt EPA ID: Not reported
TSDf Alt Name: Not reported
Waste Code Description: 134 - Aqueous solution with <10% total organic residues
RCRA Code: Not reported
Meth Code: H039 - Other Recovery Of Reclamation For Reuse Including Acid
Regeneration, Organics Recovery Ect
Quantity Tons: 0.084
Waste Quantity: 20
Quantity Unit: G
Additional Code 1: Not reported
Additional Code 2: Not reported
Additional Code 3: Not reported
Additional Code 4: Not reported
Additional Code 5: Not reported
Shipment Date: 20140305
Creation Date: 7/24/2014 22:15:15
Receipt Date: 20140312
Manifest ID: 005759567FLE
Trans EPA ID: CAR000183913
Trans Name: BELSHIRE
Trans 2 EPA ID: Not reported
Trans 2 Name: Not reported
TSDf EPA ID: NVT330010000
Trans Name: US ECOLOGY NEVADA OPERATIONS

Map ID
Direction
Distance
Elevation

MAP FINDINGS

Site

Database(s)

EDR ID Number
EPA ID Number

USA PETROLEUM COMPANY 88 (Continued)

S113177218

TSDf Alt EPA ID:	Not reported
TSDf Alt Name:	Not reported
Waste Code Description:	352 - Other organic solids
RCRA Code:	Not reported
Meth Code:	H132 - Landfill Or Surface Impoundment That Will Be Closed As Landfill(To Include On-Site Treatment And/Or Stabilization)
Quantity Tons:	0.1
Waste Quantity:	200
Quantity Unit:	P
Additional Code 1:	Not reported
Additional Code 2:	Not reported
Additional Code 3:	Not reported
Additional Code 4:	Not reported
Additional Code 5:	Not reported
Shipment Date:	20140225
Creation Date:	5/14/2014 22:14:54
Receipt Date:	20140305
Manifest ID:	005767439FLE
Trans EPA ID:	CAR000183913
Trans Name:	BELSHIRE
Trans 2 EPA ID:	Not reported
Trans 2 Name:	Not reported
TSDf EPA ID:	CAT080013352
Trans Name:	DEMENNO KERDOON
TSDf Alt EPA ID:	Not reported
TSDf Alt Name:	Not reported
Waste Code Description:	134 - Aqueous solution with <10% total organic residues
RCRA Code:	Not reported
Meth Code:	H039 - Other Recovery Of Reclamation For Reuse Including Acid Regeneration, Organics Recovery Ect
Quantity Tons:	0.105
Waste Quantity:	25
Quantity Unit:	G
Additional Code 1:	Not reported
Additional Code 2:	Not reported
Additional Code 3:	Not reported
Additional Code 4:	Not reported
Additional Code 5:	Not reported
Shipment Date:	20140121
Creation Date:	6/10/2014 22:15:04
Receipt Date:	20140129
Manifest ID:	005770339FLE
Trans EPA ID:	CAR000183913
Trans Name:	BELSHIRE
Trans 2 EPA ID:	Not reported
Trans 2 Name:	Not reported
TSDf EPA ID:	NVT330010000
Trans Name:	US ECOLOGY NEVADA OPERATIONS
TSDf Alt EPA ID:	Not reported
TSDf Alt Name:	Not reported
Waste Code Description:	352 - Other organic solids
RCRA Code:	Not reported
Meth Code:	H132 - Landfill Or Surface Impoundment That Will Be Closed As Landfill(To Include On-Site Treatment And/Or Stabilization)
Quantity Tons:	0.0625

Map ID
Direction
Distance
Elevation

MAP FINDINGS

Site

Database(s)

EDR ID Number
EPA ID Number

USA PETROLEUM COMPANY 88 (Continued)

S113177218

Waste Quantity: 125
Quantity Unit: P
Additional Code 1: Not reported
Additional Code 2: Not reported
Additional Code 3: Not reported
Additional Code 4: Not reported
Additional Code 5: Not reported

CERS:

Name: USA GASOLINE CORPORATION
Address: 2700 41ST AVENUE
City,State,Zip: SOQUEL, CA 95073-2111
Site ID: 501791
CERS ID: 110014462321
CERS Description: US EPA Air Emission Inventory System (EIS)

B17
SSE
< 1/8
0.074 mi.
389 ft.

USA GASOLINE CORPORATION
2700 41ST AVE
SOQUEL, CA 95073

EDR Hist Auto 1021738099
N/A

Site 8 of 16 in cluster B

Relative: EDR Hist Auto
Lower

Actual:
113 ft.

Year:	Name:	Type:
1996	USA PETROLEUM CORPORATION	Gasoline Service Stations
1997	USA PETROLEUM CORPORATION	Gasoline Service Stations
1998	USA PETROLEUM CORPORATION	Gasoline Service Stations
1999	USA GASOLINE CORPORATION	Gasoline Service Stations
2000	USA GASOLINE CORPORATION	Gasoline Service Stations
2001	USA GASOLINE CORPORATION	Gasoline Service Stations
2002	USA GASOLINE CORPORATION	Gasoline Service Stations
2003	USA GASOLINE CORPORATION	Gasoline Service Stations
2004	USA GASOLINE CORPORATION	Gasoline Service Stations
2005	USA GASOLINE CORPORATION	Gasoline Service Stations
2006	USA GASOLINE CORPORATION	Gasoline Service Stations
2007	USA GASOLINE CORPORATION	Gasoline Service Stations
2008	MOLLER INVESTMENT GROUP INC	Gasoline Service Stations
2009	MOLLER INVESTMENT GROUP INC	Gasoline Service Stations

B18
SSE
< 1/8
0.074 mi.
389 ft.

SAFEWAY FUEL CENTER #1929
2700 41ST AVE
SOQUEL, CA 95073

UST U004358235
N/A

Site 9 of 16 in cluster B

Relative: UST:
Lower
Name: SAFEWAY FUEL CENTER #1929
Address: 2700 41ST AVE
City,State,Zip: SOQUEL, CA 95073
Facility ID: Not reported
Permitting Agency: Santa Cruz County Environmental Health
CERSID: Not reported
Latitude: 36.98567
Longitude: -121.96456
Owner type: Not reported

Actual:
113 ft.

Map ID
Direction
Distance
Elevation

MAP FINDINGS

Site

Database(s)

EDR ID Number
EPA ID Number

SAFeway FUEL CENTER #1929 (Continued)

U004358235

Facility type: Not reported
Num of inuse ust: Not reported
Num of closed ust: Not reported
Num of oos ust: Not reported
Epa region: Not reported
Tribal lands: Not reported
Tank owner name: Not reported
Tank owner mailing address: Not reported
Tank owner mailing city: Not reported
Tank owner mailing zip: Not reported
Tank owner mailing state: Not reported
Tank operator name: Not reported
Tank operator mailing address: Not reported
Tank operator mailing city: Not reported
Tank operator mailing zip: Not reported
Tank operator mailing state: Not reported
Tankidnumber: Not reported
Tank status: Not reported
Tank configuration: Not reported
Tank closure date: Not reported
Tank installation date: Not reported
Tank num of compartments: Not reported
Tank contents: Not reported
Tank capacity gallons: Not reported
Tank type: Not reported
Tank pc construction: Not reported
Tank pwpiping construction: Not reported
Tank piping type: Not reported
Tank piping construction: Not reported
Tank sacrificial anode: Not reported
Tank cp impressed current: Not reported
Tank cp shutoff: Not reported
Tank alarms: Not reported
Tank ball float: Not reported
Tank spill bucket: Not reported

Name: SAFeway FUEL CENTER #1929
Address: 2700 41ST AVE
City,State,Zip: SOQUEL, CA 95073
Facility ID: Not reported
Permitting Agency: Santa Cruz County Environmental Health
CERSID: 10192039
Latitude: 36.9856700
Longitude: -121.964560
Owner type: Non-Government
Facility type: Motor Vehicle Fueling
Num of inuse ust: Not reported
Num of closed ust: 0
Num of oos ust: 0
Epa region: 9
Tribal lands: No
Tank owner name: Safeway, Inc.
Tank owner mailing address: 5918 Stoneridge Mall Rd.
Tank owner mailing city: Pleasanton
Tank owner mailing zip: 94588
Tank owner mailing state: CA
Tank operator name: Safeway, Inc.

Map ID
Direction
Distance
Elevation

MAP FINDINGS

Site

Database(s)

EDR ID Number
EPA ID Number

SAFeway FUEL CENTER #1929 (Continued)

U004358235

Tank operator mailing address: PO Box 9070 / 6000 Stoneridge Mail Road
Tank operator mailing city: Pleasanton
Tank operator mailing zip: 94588
Tank operator mailing state: CA
Tankidnumber: 2
Tank status: Confirmed/Updated Information
Tank configuration: One in a Compartmented Unit
Tank closure date: Not reported
Tank installation date: 6/1/2016 12:00:00 AM
Tank num of compartments: 2
Tank contents: Premium Unleaded
Tank capacity gallons: 15000
Tank type: Double Wall
Tank pc construction: Steel
Tank pwpiping construction: Flexible
Tank piping type: Pressure
Tank piping construction: Double Walled
Tank sacrificial anode: No
Tank cp impressed current: No
Tank cp shutoff: Yes
Tank alarms: No
Tank ball float: No
Tank spill bucket: Yes

Name: SAFeway FUEL CENTER #1929
Address: 2700 41ST AVE
City, State, Zip: SOQUEL, CA 95073
Facility ID: Not reported
Permitting Agency: Santa Cruz County Environmental Health
CERSID: 10192039
Latitude: 36.9856700
Longitude: -121.964560
Owner type: Non-Government
Facility type: Motor Vehicle Fueling
Num of inuse ust: Not reported
Num of closed ust: 0
Num of oos ust: 0
Epa region: 9
Tribal lands: No
Tank owner name: Safeway, Inc.
Tank owner mailing address: 5918 Stoneridge Mall Rd.
Tank owner mailing city: Pleasanton
Tank owner mailing zip: 94588
Tank owner mailing state: CA
Tank operator name: Safeway, Inc.
Tank operator mailing address: PO Box 9070 / 6000 Stoneridge Mail Road
Tank operator mailing city: Pleasanton
Tank operator mailing zip: 94588
Tank operator mailing state: CA
Tankidnumber: 3
Tank status: Confirmed/Updated Information
Tank configuration: One in a Compartmented Unit
Tank closure date: Not reported
Tank installation date: 6/1/2016 12:00:00 AM
Tank num of compartments: 2
Tank contents: Diesel
Tank capacity gallons: 15000

Map ID
Direction
Distance
Elevation

MAP FINDINGS

Site

Database(s)

EDR ID Number
EPA ID Number

SAFeway FUEL CENTER #1929 (Continued)

U004358235

Tank type: Double Wall
Tank pc construction: Steel
Tank pwpiping construction: Flexible
Tank piping type: Pressure
Tank piping construction: Double Walled
Tank sacrificial anode: No
Tank cp impressed current: No
Tank cp shutoff: Yes
Tank alarms: No
Tank ball float: No
Tank spill bucket: Yes

Name: SAFeway FUEL CENTER #1929
Address: 2700 41ST AVE
City,State,Zip: SOQUEL, CA 95073
Facility ID: Not reported
Permitting Agency: Santa Cruz County Environmental Health
CERSID: 10192039
Latitude: 36.9856700
Longitude: -121.964560
Owner type: Non-Government
Facility type: Motor Vehicle Fueling
Num of inuse ust: Not reported
Num of closed ust: 0
Num of oos ust: 0
Epa region: 9
Tribal lands: No
Tank owner name: Safeway, Inc.
Tank owner mailing address: 5918 Stoneridge Mall Rd.
Tank owner mailing city: Pleasanton
Tank owner mailing zip: 94588
Tank owner mailing state: CA
Tank operator name: Safeway, Inc.
Tank operator mailing address: PO Box 9070 / 6000 Stoneridge Mail Road
Tank operator mailing city: Pleasanton
Tank operator mailing zip: 94588
Tank operator mailing state: CA
Tankidnumber: 1
Tank status: Confirmed/Updated Information
Tank configuration: Stand Alone Tank
Tank closure date: Not reported
Tank installation date: 6/1/2016 12:00:00 AM
Tank num of compartments: 1
Tank contents: Regular Unleaded
Tank capacity gallons: 30000
Tank type: Double Wall
Tank pc construction: Steel
Tank pwpiping construction: Flexible
Tank piping type: Pressure
Tank piping construction: Double Walled
Tank sacrificial anode: No
Tank cp impressed current: No
Tank cp shutoff: Yes
Tank alarms: No
Tank ball float: No
Tank spill bucket: Yes

Map ID
Direction
Distance
Elevation

MAP FINDINGS

Site

Database(s)

EDR ID Number
EPA ID Number

SAFeway FUEL CENTER #1929 (Continued)

U004358235

Name: SAFEWAY FUEL CENTER #1929
Address: 2700 41ST AVE
City,State,Zip: SOQUEL, CA 95073
Facility ID: Not reported
Permitting Agency: Santa Cruz County Environmental Health
CERSID: Not reported
Latitude: 36.9856700
Longitude: -121.964560
Owner type: Not reported
Facility type: Not reported
Num of inuse ust: Not reported
Num of closed ust: Not reported
Num of oos ust: Not reported
Epa region: Not reported
Tribal lands: Not reported
Tank owner name: Not reported
Tank owner mailing address: Not reported
Tank owner mailing city: Not reported
Tank owner mailing zip: Not reported
Tank owner mailing state: Not reported
Tank operator name: Not reported
Tank operator mailing address: Not reported
Tank operator mailing city: Not reported
Tank operator mailing zip: Not reported
Tank operator mailing state: Not reported
Tankidnumber: Not reported
Tank status: Not reported
Tank configuration: Not reported
Tank closure date: Not reported
Tank installation date: Not reported
Tank num of compartments: Not reported
Tank contents: Not reported
Tank capacity gallons: Not reported
Tank type: Not reported
Tank pc construction: Not reported
Tank pwpiping construction: Not reported
Tank piping type: Not reported
Tank piping construction: Not reported
Tank sacrificial anode: Not reported
Tank cp impressed current: Not reported
Tank cp shutoff: Not reported
Tank alarms: Not reported
Tank ball float: Not reported
Tank spill bucket: Not reported

B19
SSE
< 1/8
0.074 mi.
389 ft.

SAFeway FUEL 1929
2700 41ST AVE
SOQUEL, CA 95073
Site 10 of 16 in cluster B

RCRA NonGen / NLR 1024855013
CAL000417059

Relative:
Lower
Actual:
113 ft.

RCRA Listings:
Date Form Received by Agency: 20160512
Handler Name: Safeway Fuel 1929
Handler Address: 2700 41ST AVE
Handler City,State,Zip: SOQUEL, CA 95073-2111
EPA ID: CAL000417059
Contact Name: SHARON SANGER

Map ID
 Direction
 Distance
 Elevation

MAP FINDINGS

Site

Database(s)

EDR ID Number
 EPA ID Number

SAFEWAY FUEL 1929 (Continued)

1024855013

Contact Address:	250 E PARKCENTER BLVD
Contact City,State,Zip:	BOISE, ID 83706
Contact Telephone:	208-395-6150
Contact Fax:	623-336-6455
Contact Email:	SHARON.SANGER@SAFEWAY.COM
Contact Title:	Not reported
EPA Region:	09
Land Type:	Not reported
Federal Waste Generator Description:	Not a generator, verified
Non-Notifier:	Not reported
Biennial Report Cycle:	Not reported
Accessibility:	Not reported
Active Site Indicator:	Handler Activities
State District Owner:	Not reported
State District:	Not reported
Mailing Address:	250 E PARKCENTER BLVD
Mailing City,State,Zip:	BOISE, ID 83706-0000
Owner Name:	Albertsons Companies
Owner Type:	Other
Operator Name:	Sharon Sanger
Operator Type:	Other
Short-Term Generator Activity:	No
Importer Activity:	No
Mixed Waste Generator:	No
Transporter Activity:	No
Transfer Facility Activity:	No
Recycler Activity with Storage:	No
Small Quantity On-Site Burner Exemption:	No
Smelting Melting and Refining Furnace Exemption:	No
Underground Injection Control:	No
Off-Site Waste Receipt:	No
Universal Waste Indicator:	Yes
Universal Waste Destination Facility:	Yes
Federal Universal Waste:	No
Active Site State-Reg Handler:	---
Federal Facility Indicator:	Not reported
Hazardous Secondary Material Indicator:	N
Sub-Part K Indicator:	Not reported
2018 GPRA Permit Baseline:	Not on the Baseline
2018 GPRA Renewals Baseline:	Not on the Baseline
202 GPRA Corrective Action Baseline:	No
Subject to Corrective Action Universe:	No
Non-TSDFs Where RCRA CA has Been Imposed Universe:	No
Corrective Action Priority Ranking:	No NCAPS ranking
Environmental Control Indicator:	No
Institutional Control Indicator:	No
Human Exposure Controls Indicator:	N/A
Groundwater Controls Indicator:	N/A
Significant Non-Complier Universe:	No
Unaddressed Significant Non-Complier Universe:	No
Addressed Significant Non-Complier Universe:	No
Significant Non-Complier With a Compliance Schedule Universe:	No
Financial Assurance Required:	Not reported
Handler Date of Last Change:	20180906
Recognized Trader-Importer:	No
Recognized Trader-Exporter:	No
Importer of Spent Lead Acid Batteries:	No

Map ID
Direction
Distance
Elevation

MAP FINDINGS

Site

Database(s)

EDR ID Number
EPA ID Number

SAFeway FUEL 1929 (Continued)

1024855013

Exporter of Spent Lead Acid Batteries: No
Recycler Activity Without Storage: No
Manifest Broker: No
Sub-Part P Indicator: No

Handler - Owner Operator:

Owner/Operator Indicator: Operator
Owner/Operator Name: SHARON SANGER
Legal Status: Other
Date Became Current: Not reported
Date Ended Current: Not reported
Owner/Operator Address: 250 E PARKCENTER BLVD
Owner/Operator City,State,Zip: BOISE, ID 83706
Owner/Operator Telephone: 208-395-6150
Owner/Operator Telephone Ext: Not reported
Owner/Operator Fax: Not reported
Owner/Operator Email: Not reported

Owner/Operator Indicator: Owner
Owner/Operator Name: ALBERTSONS COMPANIES
Legal Status: Other
Date Became Current: Not reported
Date Ended Current: Not reported
Owner/Operator Address: 250 E PARKCENTER BLVD
Owner/Operator City,State,Zip: BOISE, ID 83706-0000
Owner/Operator Telephone: 208-395-6200
Owner/Operator Telephone Ext: Not reported
Owner/Operator Fax: Not reported
Owner/Operator Email: Not reported

Historic Generators:

Receive Date: 20160512
Handler Name: SAFEWAY FUEL 1929
Federal Waste Generator Description: Not a generator, verified
State District Owner: Not reported
Large Quantity Handler of Universal Waste: No
Recognized Trader Importer: No
Recognized Trader Exporter: No
Spent Lead Acid Battery Importer: No
Spent Lead Acid Battery Exporter: No
Current Record: Yes
Non Storage Recycler Activity: Not reported
Electronic Manifest Broker: Not reported

List of NAICS Codes and Descriptions:

NAICS Code: 45291
NAICS Description: WAREHOUSE CLUBS AND SUPERCENTERS

Facility Has Received Notices of Violations:

Violations: No Violations Found

Evaluation Action Summary:

Evaluations: No Evaluations Found

MAP FINDINGS

Map ID
Direction
Distance
Elevation

Site

Database(s)

EDR ID Number
EPA ID Number

B20
SSE
< 1/8
0.074 mi.
389 ft.

SERVICE STATION NO 88
2700 41ST ST
SOQUEL, CA 95073

UST FINDER RELEASE **1029104089**
N/A

Site 11 of 16 in cluster B

Relative:
Lower
Actual:
113 ft.

UST FINDER RELEASE:
Object ID: 45526
Facility ID: Not reported
Lust ID: CAT0608700160
Name: SERVICE STATION NO 88
Address: 2700 41ST ST
City,State,Zip: SOQUEL, CA 95073
Address Match Type: PointAddress
Reported Date: Not reported
Status: No Further Action
Substance: Not reported
Population within 1500ft: 745
Domestic Wells within 1500ft: 13
Land Use: Developed, High Intensity
Within SPA: No
SPA PWS Facility ID: Not reported
SPA Water Type: Not reported
SPA Facility Type: Not reported
SPA HUC12: Not reported
Within WHPA: Yes
WHPA PWS Facility ID: CA4410010_12082
WHPA Water Type: GW - Ground water
WHPA Facility Type: WL - Well
WHPA HUC12: 180600150305
Within 100yr Floodplain: No
Tribe: Not reported
EPA Region: 9
NFA Letter 1: Not reported
NFA Letter 2: Not reported
NFA Letter 3: Not reported
NFA Letter 4: Not reported
Closed With Residual Contaminate: Not reported
Coordinate Source: Geocode
X Coord: -121.9649
Y Coord: 36.98564
Latitude: 36.98563999999999
Longitude: -121.9649

B21
SSE
< 1/8
0.074 mi.
389 ft.

USA/TESORO 68219
2700 41ST AVE
SOQUEL, CA 95073

RCRA-SQG **1010561930**
FINDS **CAR000143172**

Site 12 of 16 in cluster B

Relative:
Lower
Actual:
113 ft.

RCRA Listings:
Date Form Received by Agency: 20070509
Handler Name: Tesoro West Coast Company Llc No 68219
Handler Address: 2700 41ST ST
Handler City,State,Zip: SOQUEL, CA 95073
EPA ID: CAR000143172
Contact Name: ROB DONOVAN
Contact Address: 3450 S 344TH WAY
Contact City,State,Zip: AUBURN, WA 98001
Contact Telephone: 253-896-8716

Map ID
 Direction
 Distance
 Elevation

MAP FINDINGS

Site

Database(s)

EDR ID Number
 EPA ID Number

USA/TESORO 68219 (Continued)

1010561930

Contact Fax:	Not reported
Contact Email:	Not reported
Contact Title:	Not reported
EPA Region:	09
Land Type:	Private
Federal Waste Generator Description:	Small Quantity Generator
Non-Notifier:	Not reported
Biennial Report Cycle:	Not reported
Accessibility:	Not reported
Active Site Indicator:	Handler Activities
State District Owner:	Not reported
State District:	Not reported
Mailing Address:	3450 S 344TH WAY
Mailing City,State,Zip:	AUBURN, WA 98001
Owner Name:	Tesoro West Coast Company Llc
Owner Type:	Private
Operator Name:	Tesoro West Coast Company Llc
Operator Type:	Private
Short-Term Generator Activity:	No
Importer Activity:	No
Mixed Waste Generator:	No
Transporter Activity:	No
Transfer Facility Activity:	No
Recycler Activity with Storage:	No
Small Quantity On-Site Burner Exemption:	No
Smelting Melting and Refining Furnace Exemption:	No
Underground Injection Control:	No
Off-Site Waste Receipt:	No
Universal Waste Indicator:	No
Universal Waste Destination Facility:	No
Federal Universal Waste:	No
Active Site State-Reg Handler:	---
Federal Facility Indicator:	Not reported
Hazardous Secondary Material Indicator:	NN
Sub-Part K Indicator:	Not reported
2018 GPRA Permit Baseline:	Not on the Baseline
2018 GPRA Renewals Baseline:	Not on the Baseline
202 GPRA Corrective Action Baseline:	No
Subject to Corrective Action Universe:	No
Non-TSDFs Where RCRA CA has Been Imposed Universe:	No
Corrective Action Priority Ranking:	No NCAPS ranking
Environmental Control Indicator:	No
Institutional Control Indicator:	No
Human Exposure Controls Indicator:	N/A
Groundwater Controls Indicator:	N/A
Significant Non-Complier Universe:	No
Unaddressed Significant Non-Complier Universe:	No
Addressed Significant Non-Complier Universe:	No
Significant Non-Complier With a Compliance Schedule Universe:	No
Financial Assurance Required:	Not reported
Handler Date of Last Change:	20070827
Recognized Trader-Importer:	No
Recognized Trader-Exporter:	No
Importer of Spent Lead Acid Batteries:	No
Exporter of Spent Lead Acid Batteries:	No
Recycler Activity Without Storage:	Not reported
Manifest Broker:	Not reported

Map ID
Direction
Distance
Elevation

MAP FINDINGS

Site

Database(s)

EDR ID Number
EPA ID Number

USA/TESORO 68219 (Continued)

1010561930

Sub-Part P Indicator: No

Hazardous Waste Summary:

Waste Code: D018
Waste Description: Benzene

Handler - Owner Operator:

Owner/Operator Indicator: Operator
Owner/Operator Name: USA GASOLINE CORPORATION
Legal Status: Private
Date Became Current: 19720922
Date Ended Current: Not reported
Owner/Operator Address: Not reported
Owner/Operator City,State,Zip: Not reported
Owner/Operator Telephone: Not reported
Owner/Operator Telephone Ext: Not reported
Owner/Operator Fax: Not reported
Owner/Operator Email: Not reported

Owner/Operator Indicator: Operator
Owner/Operator Name: TESORO WEST COAST COMPANY LLC
Legal Status: Private
Date Became Current: 20070501
Date Ended Current: Not reported
Owner/Operator Address: Not reported
Owner/Operator City,State,Zip: Not reported
Owner/Operator Telephone: Not reported
Owner/Operator Telephone Ext: Not reported
Owner/Operator Fax: Not reported
Owner/Operator Email: Not reported

Owner/Operator Indicator: Owner
Owner/Operator Name: TESORO WEST COAST COMPANY LLC
Legal Status: Private
Date Became Current: 20070501
Date Ended Current: Not reported
Owner/Operator Address: Not reported
Owner/Operator City,State,Zip: Not reported
Owner/Operator Telephone: Not reported
Owner/Operator Telephone Ext: Not reported
Owner/Operator Fax: Not reported
Owner/Operator Email: Not reported

Owner/Operator Indicator: Owner
Owner/Operator Name: USA GASOLINE CORPORATION
Legal Status: Private
Date Became Current: 19720922
Date Ended Current: Not reported
Owner/Operator Address: Not reported
Owner/Operator City,State,Zip: Not reported
Owner/Operator Telephone: Not reported
Owner/Operator Telephone Ext: Not reported
Owner/Operator Fax: Not reported
Owner/Operator Email: Not reported

Map ID
Direction
Distance
Elevation

MAP FINDINGS

Site

Database(s)

EDR ID Number
EPA ID Number

USA/TESORO 68219 (Continued)

1010561930

Historic Generators:

Receive Date: 20030313
Handler Name: USA GASOLINE CORPORATION FACILITY NO 88
Federal Waste Generator Description: Small Quantity Generator
State District Owner: Not reported
Large Quantity Handler of Universal Waste: No
Recognized Trader Importer: No
Recognized Trader Exporter: No
Spent Lead Acid Battery Importer: No
Spent Lead Acid Battery Exporter: No
Current Record: No
Non Storage Recycler Activity: Not reported
Electronic Manifest Broker: Not reported

Receive Date: 20070509
Handler Name: TESORO WEST COAST COMPANY LLC NO 68219
Federal Waste Generator Description: Small Quantity Generator
State District Owner: Not reported
Large Quantity Handler of Universal Waste: No
Recognized Trader Importer: No
Recognized Trader Exporter: No
Spent Lead Acid Battery Importer: No
Spent Lead Acid Battery Exporter: No
Current Record: Yes
Non Storage Recycler Activity: Not reported
Electronic Manifest Broker: Not reported

List of NAICS Codes and Descriptions:

NAICS Code: 44711
NAICS Description: GASOLINE STATIONS WITH CONVENIENCE STORES

Facility Has Received Notices of Violations:

Violations: No Violations Found

Evaluation Action Summary:

Evaluations: No Evaluations Found

FINDS:

Registry ID: 110055892299

[Click Here for FRS Facility Detail Report:](#)

Environmental Interest/Information System:

The California Environmental Reporting System (CERS) is a statewide web-based user and information exchange system to support over 140,000 regulated businesses and over 130 local agencies in electronically collecting and reporting significant hazardous materials, hazardous waste and compliance and enforcement data as mandated by California law. Under oversight by Cal/EPA, certified local governing agencies (Unified Program Agencies - UPAs) consolidate, coordinate and provide consistent regulatory activities for six state and federal environmental programs.

The California Environmental Protection Agency (CalEPA) has recently implemented a new data warehouse system (nSite). This data warehouse

Map ID
 Direction
 Distance
 Elevation

MAP FINDINGS

Site

Database(s)

EDR ID Number
 EPA ID Number

USA/TESORO 68219 (Continued)

1010561930

combines and merges facility and site information from five different systems managed within CalEPA. The five systems are: California Environmental Reporting System (CERS), EnviroStor, GeoTracker, California Integrated Water Quality System (CIWQS), and Toxic Release Inventory (TRI).

[Click this hyperlink](#) while viewing on your computer to access additional FINDS: detail in the EDR Site Report.

B22
SSE
 < 1/8
 0.074 mi.
 389 ft.

USA GASOLINE #88
2700 41ST AVE
SOQUEL, CA 95073
Site 13 of 16 in cluster B

UST U004351909
N/A

Relative:
Lower
Actual:
113 ft.

UST:
 Name: USA GASOLINE #88
 Address: 2700 41ST AVE
 City,State,Zip: SOQUEL, CA 95073
 Facility ID: FA0001121
 Permitting Agency: SANTA CRUZ COUNTY
 CERSID: Not reported
 Latitude: 36.987018
 Longitude: -121.963213
 Owner type: Not reported
 Facility type: Not reported
 Num of inuse ust: Not reported
 Num of closed ust: Not reported
 Num of oos ust: Not reported
 Epa region: Not reported
 Tribal lands: Not reported
 Tank owner name: Not reported
 Tank owner mailing address: Not reported
 Tank owner mailing city: Not reported
 Tank owner mailing zip: Not reported
 Tank owner mailing state: Not reported
 Tank operator name: Not reported
 Tank operator mailing address: Not reported
 Tank operator mailing city: Not reported
 Tank operator mailing zip: Not reported
 Tank operator mailing state: Not reported
 Tankidnumber: Not reported
 Tank status: Not reported
 Tank configuration: Not reported
 Tank closure date: Not reported
 Tank installation date: Not reported
 Tank num of compartments: Not reported
 Tank contents: Not reported
 Tank capacity gallons: Not reported
 Tank type: Not reported
 Tank pc construction: Not reported
 Tank pwpiping construction: Not reported
 Tank piping type: Not reported
 Tank piping construction: Not reported
 Tank sacrificial anode: Not reported
 Tank cp impressed current: Not reported
 Tank cp shutoff: Not reported
 Tank alarms: Not reported
 Tank ball float: Not reported

Map ID
Direction
Distance
Elevation

MAP FINDINGS

Site

Database(s)

EDR ID Number
EPA ID Number

USA GASOLINE #88 (Continued)

U004351909

Tank spill bucket: Not reported

B23
SSE
< 1/8
0.074 mi.
389 ft.

SERVICE STATION NO 88
2700 41ST ST
SOQUEL, CA 95073
Site 14 of 16 in cluster B

LUST **S103821445**
Cortese **N/A**
CERS

Relative:
Lower
Actual:
113 ft.

LUSTR REG 3:
Region: 3
Regional Board: Central Coast Region
Facility County: Santa Cruz
Global ID: T0608700160
Status: Case Closed
Case Number: 3001
Local Case Num: Not reported
Case Type: O
Substance: Gasoline
Quantity: Not reported
Abatement Method: Unknown - action taken at site is unknown
Leak Source: Not reported
Leak Cause: Not reported
How Stopped: Not reported
How Discovered: Not reported
Release Date: 12/16/1998
Discovered Date: Not reported
Enter Date: 02/26/1999
Stop Date: Not reported
Review Date: 05/02/2001
Enforce Date: Not reported
Close Date: 8/2/02
Enforcement Type: CLOS
Responsible Party: CHARLES MILLER
RP Address: 30101 AGOURA CT SUITE 200
Contact: Not reported
Cross Street: Not reported
Local Agency: 44000
Lead Agency: Regional Board
Staff Initials: TAS
Confirm Leak: Not reported
Workplan: Not reported
Prelim Assess: Not reported
Pollution Char: 04/09/1999
Remedial Plan: Not reported
Remedial Action: Not reported
Monitoring: / /
Pilot Program: UST
Interim Action: 0
Funding: 0
MTBE Class: Not reported
Max MTBE Grnd Wtr: 1
Max MTBE Soil: Not reported
Max MTBE Data: 02/19/2001
MTBE Tested: YES
Lat/Long: 36.9853831 / -121.9647614
Soil Qualifier: Not reported
Grnd Wtr Qualifier: =
Mtbe Concentratn: 5

Map ID
Direction
Distance
Elevation

MAP FINDINGS

Site

Database(s)

EDR ID Number
EPA ID Number

SERVICE STATION NO 88 (Continued)

S103821445

Mtbe Fuel: 1
Org Name: Not reported
Basin Plan: 4.13
Beneficial: MUN
Priority: Not reported
UST Cleanup Fund ID: Not reported
Suspended: Not reported
Operator: Not reported
Water System: BILL KOCHER
Well Name: GARDENS WELL 03 - DESTROYED
Distance From Well: 0
Assigned Name: 11S/01W-09G02 M
Summary: Not reported

CORTESE:

Name: SERVICE STATION NO 88
Address: 2700 41ST ST
City,State,Zip: SOQUEL, CA 95073
Region: CORTESE
Envirostor Id: Not reported
Global ID: T0608700160
Site/Facility Type: LUST CLEANUP SITE
Cleanup Status: COMPLETED - CASE CLOSED
Status Date: Not reported
Site Code: Not reported
Latitude: Not reported
Longitude: Not reported
Owner: Not reported
Enf Type: Not reported
Swat R: Not reported
Flag: active
Order No: Not reported
Waste Discharge System No: Not reported
Effective Date: Not reported
Region 2: Not reported
WID Id: Not reported
Solid Waste Id No: Not reported
Waste Management Uit Name: Not reported
File Name: Active Open

CERS:

Name: SERVICE STATION NO 88
Address: 2700 41ST ST
City,State,Zip: SOQUEL, CA 95073
Site ID: 760391
CERS ID: T0608700160
CERS Description: Leaking Underground Storage Tank Cleanup Site

Affiliation:

Affiliation Type Desc: Regional Board Caseworker
Entity Name: TOM SAYLES - CENTRAL COAST RWQCB (REGION 3)
Entity Title: Not reported
Affiliation Address: 895 AEROVISTA PL, SUITE 101
Affiliation City: SAN LUIS OBISPO
Affiliation State: CA
Affiliation Country: Not reported
Affiliation Zip: Not reported

Map ID
Direction
Distance
Elevation

MAP FINDINGS

Site

Database(s)

EDR ID Number
EPA ID Number

SERVICE STATION NO 88 (Continued)

S103821445

Affiliation Phone: ,
Affiliation Type Desc: Local Agency Caseworker
Entity Name: JOHN B. GERBRANDT - SANTA CRUZ COUNTY
Entity Title: Not reported
Affiliation Address: 701 Ocean Street, Room 312
Affiliation City: SANTA CRUZ
Affiliation State: CA
Affiliation Country: Not reported
Affiliation Zip: Not reported
Affiliation Phone: ,

B24 **SAFEWAY FUEL CENTER #1929**
SSE **2700 41ST AVE**
< 1/8 **SOQUEL, CA 95073**
0.074 mi.
389 ft. **Site 15 of 16 in cluster B**

UST FINDER **1028184444**
N/A

Relative: **UST FINDER:**
Lower Object ID: 728675
 Facility ID: CA10192039
Actual: Name: SAFEWAY FUEL CENTER #1929
113 ft. Address: 2700 41ST AVE
 City,State,Zip: SOQUEL, CA 95073
 Address Match Type: PointAddress
 Open USTs: 3
 Closed USTs: Not reported
 TOS USTs: Not reported
 Population 1500ft: 797
 Private Wells 1500ft: 13
 Within 100yr Floodplain: No
 Land Use: Developed, High Intensity
 Within SPA: Not reported
 SPA PWS Facility ID: Not reported
 SPA Water Type: Not reported
 SPA Facility Type: Not reported
 SPA HUC12: Not reported
 Within WHPA: Yes
 WHPA PWS Facility ID: CA4410010_12082
 WHPA Water Type: GW - Ground water
 WHPA Facility Type: WL - Well
 WHPA HUC12: 180600150305
 Facility Status: Open UST(s)
 Date of Last Inspection: Not reported
 EPA Region: 9
 Tribe: Not reported
 Coordinate Source: Geocode
 X Coord: -121.964574969
 Y Coord: 36.985674019
 Latitude: 36.9856740194306
 Longitude: -121.964574969357

UST FINDER:
Object ID: 2251129
Facility ID: CA10192039
Tank ID: CA10192039-003_One in a Compartmented Unit_2
Tank Status: Open

Map ID
 Direction
 Distance
 Elevation

MAP FINDINGS

Site

Database(s)

EDR ID Number
 EPA ID Number

SAFeway FUEL CENTER #1929 (Continued)

1028184444

Installation Date: 2016/06/01 15:59:59+00
 Removal Date: Not reported
 Tank Capacity: 15000
 Substances: Diesel
 Tank Wall Type: Double Wall

Object ID: 2251130
 Facility ID: CA10192039
 Tank ID: CA10192039-002_One in a Compartmented Unit_2
 Tank Status: Open
 Installation Date: 2016/06/01 15:59:59+00
 Removal Date: Not reported
 Tank Capacity: 15000
 Substances: Premium Unleaded
 Tank Wall Type: Double Wall

Object ID: 2251131
 Facility ID: CA10192039
 Tank ID: CA10192039-001_A Stand-alone Tank_1
 Tank Status: Open
 Installation Date: 2016/06/01 15:59:59+00
 Removal Date: Not reported
 Tank Capacity: 30000
 Substances: Regular Unleaded
 Tank Wall Type: Double Wall

B25
SSE
 < 1/8
 0.074 mi.
 389 ft.
 Relative:
 Lower
 Actual:
 113 ft.

SERVICE STATION NO 88
2700 41ST ST
SOQUEL, CA 95073
 Site 16 of 16 in cluster B

LUST U001602129
CERS HAZ WASTE N/A
HIST UST
CERS TANKS
CUPA Listings
HAZNET
LA Co. Site Mitigation
CERS

LUST:
 Name: SERVICE STATION NO 88
 Address: 2700 41ST ST
 City,State,Zip: SOQUEL, CA 95073
 Lead Agency: CENTRAL COAST RWQCB (REGION 3)
 Case Type: LUST Cleanup Site
 Geo Track: http://geotracker.waterboards.ca.gov/profile_report.asp?global_id=T0608700160
 Global Id: T0608700160
 Latitude: 36.9853831
 Longitude: -121.9647614
 Status: Completed - Case Closed
 Status Date: 08/02/2002
 Case Worker: TAS
 RB Case Number: 3001
 Local Agency: SANTA CRUZ COUNTY
 File Location: State Records Center
 Local Case Number: Not reported
 Potential Media Affect: Other Groundwater (uses other than drinking water)
 Potential Contaminants of Concern: Gasoline
 EPA Region: 9
 Coordinate Source: * Historical Geocode - Exact Address Match
 Cuf Case: YES

Map ID
Direction
Distance
Elevation

MAP FINDINGS

Site

Database(s)

EDR ID Number
EPA ID Number

SERVICE STATION NO 88 (Continued)

U001602129

Quantity Released Gallons: Not reported
Begin Date: 12/16/1998
Leak Reported Date: 12/16/1998
How Discovered: Not reported
How Discovered Description: Not reported
Discharge Source: Not reported
Discharge Cause: Not reported
Stop Method: Not reported
Stop Description: Not reported
No Further Action Date: 08/02/2002
CA Water Watershed Name: Big Basin - Santa Cruz - Aptos-Soquel (304.13)
Dwr Groundwater Subbasin Name: Santa Cruz Mid-County (3-001)
Disadvantaged Community: Not reported
CA Enviroscreen 3 Score: 6-10%
CA Enviroscreen 4 Score: 15-20%
Military DOD Site: No
Facility Project Subtype: Not reported
RWQCB Region: CENTRAL COAST RWQCB (REGION 3)
Site History: Not reported

LUST:

Global Id: T0608700160
Contact Type: Local Agency Caseworker
Contact Name: JOHN B. GERBRANDT
Organization Name: SANTA CRUZ COUNTY
Address: 701 Ocean Street, Room 312
City: SANTA CRUZ
Email: john.gerbrandt@santacruzcounty.us
Phone Number: Not reported

Global Id: T0608700160
Contact Type: Regional Board Caseworker - Primary Caseworker
Contact Name: TOM SAYLES
Organization Name: CENTRAL COAST RWQCB (REGION 3)
Address: 895 AEROVISTA PL, SUITE 101
City: SAN LUIS OBISPO
Email: tom.sayles@waterboards.ca.gov
Phone Number: Not reported

LUST:

Global Id: T0608700160
Action Type: ENFORCEMENT
Date: 08/02/2002
Action: Closure/No Further Action Letter

Global Id: T0608700160
Action Type: ENFORCEMENT
Date: 07/30/2001
Action: 13267 Monitoring Program

Global Id: T0608700160
Action Type: ENFORCEMENT
Date: 09/18/1997
Action: Site Visit / Inspection / Sampling

Global Id: T0608700160
Action Type: ENFORCEMENT

Map ID
Direction
Distance
Elevation

MAP FINDINGS

Site

Database(s)

EDR ID Number
EPA ID Number

SERVICE STATION NO 88 (Continued)

U001602129

Date:	09/22/1997
Action:	Staff Letter
Global Id:	T0608700160
Action Type:	Other
Date:	12/16/1998
Action:	Leak Reported
Global Id:	T0608700160
Action Type:	ENFORCEMENT
Date:	07/30/2001
Action:	13267 Requirement
Global Id:	T0608700160
Action Type:	ENFORCEMENT
Date:	10/16/2004
Action:	Closure/No Further Action Letter
Global Id:	T0608700160
Action Type:	ENFORCEMENT
Date:	02/19/2016
Action:	Staff Letter
Global Id:	T0608700160
Action Type:	ENFORCEMENT
Date:	07/14/1998
Action:	Staff Letter
Global Id:	T0608700160
Action Type:	ENFORCEMENT
Date:	12/28/1998
Action:	13267 Requirement
Global Id:	T0608700160
Action Type:	ENFORCEMENT
Date:	03/16/1998
Action:	Staff Letter
Global Id:	T0608700160
Action Type:	RESPONSE
Date:	01/27/1998
Action:	Corrective Action Plan / Remedial Action Plan - Regulator Responded
Global Id:	T0608700160
Action Type:	RESPONSE
Date:	11/16/1998
Action:	Soil and Water Investigation Report - Regulator Responded
Global Id:	T0608700160
Action Type:	RESPONSE
Date:	06/14/1998
Action:	Soil and Water Investigation Workplan - Regulator Responded
Global Id:	T0608700160
Action Type:	RESPONSE
Date:	04/29/1998
Action:	Soil and Water Investigation Workplan - Regulator Responded

Map ID
Direction
Distance
Elevation

MAP FINDINGS

Site

Database(s)

EDR ID Number
EPA ID Number

SERVICE STATION NO 88 (Continued)

U001602129

Global Id: T0608700160
Action Type: RESPONSE
Date: 10/12/1998
Action: Soil and Water Investigation Report - Regulator Responded

Global Id: T0608700160
Action Type: RESPONSE
Date: 09/17/1997
Action: Soil and Water Investigation Workplan - Regulator Responded

Global Id: T0608700160
Action Type: RESPONSE
Date: 10/07/1997
Action: Other Report / Document - Regulator Responded

Global Id: T0608700160
Action Type: RESPONSE
Date: 02/19/1999
Action: Well Installation Workplan - Regulator Responded

Global Id: T0608700160
Action Type: ENFORCEMENT
Date: 06/16/2004
Action: 13267 Monitoring Program

Global Id: T0608700160
Action Type: ENFORCEMENT
Date: 05/01/1998
Action: Staff Letter

Global Id: T0608700160
Action Type: ENFORCEMENT
Date: 10/28/1998
Action: Clean Up Fund - Letter to RP

Global Id: T0608700160
Action Type: ENFORCEMENT
Date: 09/15/2004
Action: Closure/No Further Action Letter

Global Id: T0608700160
Action Type: ENFORCEMENT
Date: 06/04/2001
Action: 13267 Requirement

Global Id: T0608700160
Action Type: ENFORCEMENT
Date: 10/29/1997
Action: Staff Letter

Global Id: T0608700160
Action Type: RESPONSE
Date: 07/31/2002
Action: Monitoring Report - Quarterly

Global Id: T0608700160
Action Type: ENFORCEMENT

Map ID
Direction
Distance
Elevation

MAP FINDINGS

Site

Database(s)

EDR ID Number
EPA ID Number

SERVICE STATION NO 88 (Continued)

U001602129

Date: 06/27/2002
Action: Site Visit / Inspection / Sampling

Global Id: T0608700160
Action Type: ENFORCEMENT
Date: 03/10/1998
Action: Letter - Notice

Global Id: T0608700160
Action Type: ENFORCEMENT
Date: 08/02/2002
Action: Closure/No Further Action Letter

Global Id: T0608700160
Action Type: ENFORCEMENT
Date: 04/07/1999
Action: 13267 Requirement

Global Id: T0608700160
Action Type: RESPONSE
Date: 03/09/1998
Action: Unauthorized Release Form

Global Id: T0608700160
Action Type: RESPONSE
Date: 12/15/2000
Action: Well Installation Workplan

Global Id: T0608700160
Action Type: RESPONSE
Date: 09/13/2004
Action: Well Destruction Report

Global Id: T0608700160
Action Type: RESPONSE
Date: 06/11/2004
Action: Other Report / Document

Global Id: T0608700160
Action Type: RESPONSE
Date: 05/17/1999
Action: Monitoring Report - Quarterly

Global Id: T0608700160
Action Type: RESPONSE
Date: 10/31/1997
Action: Correspondence

Global Id: T0608700160
Action Type: RESPONSE
Date: 04/19/2000
Action: Well Installation Report

Global Id: T0608700160
Action Type: RESPONSE
Date: 02/18/1998
Action: Tank Removal Report / UST Sampling Report

Map ID
Direction
Distance
Elevation

MAP FINDINGS

Site

Database(s)

EDR ID Number
EPA ID Number

SERVICE STATION NO 88 (Continued)

U001602129

Global Id:	T0608700160
Action Type:	RESPONSE
Date:	06/26/2000
Action:	Monitoring Report - Quarterly
Global Id:	T0608700160
Action Type:	RESPONSE
Date:	01/27/2000
Action:	Monitoring Report - Quarterly
Global Id:	T0608700160
Action Type:	RESPONSE
Date:	04/27/2012
Action:	Well Installation Workplan
Global Id:	T0608700160
Action Type:	RESPONSE
Date:	01/20/1999
Action:	Monitoring Report - Quarterly
Global Id:	T0608700160
Action Type:	RESPONSE
Date:	10/12/2000
Action:	Monitoring Report - Quarterly
Global Id:	T0608700160
Action Type:	RESPONSE
Date:	11/07/1997
Action:	Correspondence
Global Id:	T0608700160
Action Type:	RESPONSE
Date:	04/21/1998
Action:	Correspondence
Global Id:	T0608700160
Action Type:	RESPONSE
Date:	01/22/2016
Action:	Tank Removal Report / UST Sampling Report
Global Id:	T0608700160
Action Type:	RESPONSE
Date:	01/05/2001
Action:	Monitoring Report - Quarterly
Global Id:	T0608700160
Action Type:	RESPONSE
Date:	04/13/2001
Action:	Monitoring Report - Quarterly
Global Id:	T0608700160
Action Type:	RESPONSE
Date:	08/05/1999
Action:	Monitoring Report - Quarterly
Global Id:	T0608700160
Action Type:	RESPONSE

Map ID
Direction
Distance
Elevation

MAP FINDINGS

Site

Database(s)

EDR ID Number
EPA ID Number

SERVICE STATION NO 88 (Continued)

U001602129

Date: 07/20/2004
Action: Monitoring Report - Quarterly

Global Id: T0608700160
Action Type: RESPONSE
Date: 09/10/2004
Action: Well Destruction Report

Global Id: T0608700160
Action Type: RESPONSE
Date: 07/30/2002
Action: Other Report / Document

LUST:

Global Id: T0608700160
Status: Open - Case Begin Date
Status Date: 12/16/1998

Global Id: T0608700160
Status: Open - Site Assessment
Status Date: 04/09/1999

Global Id: T0608700160
Status: Completed - Case Closed
Status Date: 08/02/2002

CERS HAZ WASTE:

Name: SAFEWAY FUEL CENTER #1929
Address: 2700 41ST AVE
City,State,Zip: SOQUEL, CA 95073
Site ID: 79470
CERS ID: 10192039
CERS Description: Hazardous Waste Generator

HIST UST:

Name: USA PETROLEUM COMPANY #88
Address: 2700 41ST AVE
City,State,Zip: SOQUEL, CA 95073
File Number: Not reported
URL: Not reported
Region: STATE
Facility ID: 00000002003
Facility Type: Gas Station
Other Type: Not reported
Contact Name: ED SHERIDAN
Telephone: 2138294383
Owner Name: USA PETROLEUM COMPANY
Owner Address: P.O. BOX 1839
Owner City,St,Zip: SANTA MONICA, CA 90406
Total Tanks: 0003

Tank Num: 001
Container Num: 1
Year Installed: 1972
Tank Capacity: 00012000

Map ID
Direction
Distance
Elevation

MAP FINDINGS

Site

Database(s)

EDR ID Number
EPA ID Number

SERVICE STATION NO 88 (Continued)

U001602129

Tank Used for: PRODUCT
Type of Fuel: UNLEADED
Container Construction Thickness: 1/4
Leak Detection: Stock Inventor

Tank Num: 002
Container Num: 2
Year Installed: 1972
Tank Capacity: 00012000
Tank Used for: PRODUCT
Type of Fuel: REGULAR
Container Construction Thickness: 1/4
Leak Detection: Stock Inventor

Tank Num: 003
Container Num: 3
Year Installed: 1972
Tank Capacity: 00012000
Tank Used for: PRODUCT
Type of Fuel: PREMIUM
Container Construction Thickness: 1/4
Leak Detection: Stock Inventor

CERS TANKS:

Name: SAFEWAY FUEL CENTER #1929
Address: 2700 41ST AVE
City,State,Zip: SOQUEL, CA 95073
Site ID: 79470
CERS ID: 10192039
CERS Description: Underground Storage Tank

CUPA SANTA CRUZ:

Name: SAFEWAY FUEL CENTER #1929
Address: 2700 41ST AVE
City,State,Zip: SOQUEL, CA 95073
Facility Id: FA0001121
Cross Street: SOQUEL DRIVE
Description: HAZARDOUS WASTE GENERATOR (HMMP STD FORM)

Name: SAFEWAY FUEL CENTER #1929
Address: 2700 41ST AVE
City,State,Zip: SOQUEL, CA 95073
Facility Id: FA0001121
Cross Street: SOQUEL DRIVE
Description: UNDERGROUND STORAGE TANK PROGRAM

Name: SAFEWAY FUEL CENTER #1929
Address: 2700 41ST AVE
City,State,Zip: SOQUEL, CA 95073
Facility Id: FA0001121
Cross Street: SOQUEL DRIVE
Description: STATE UST SURCHARGE

Name: SAFEWAY FUEL CENTER #1929
Address: 2700 41ST AVE
City,State,Zip: SOQUEL, CA 95073

Map ID
Direction
Distance
Elevation

MAP FINDINGS

Site

Database(s)

EDR ID Number
EPA ID Number

SERVICE STATION NO 88 (Continued)

U001602129

Facility Id: FA0001121
Cross Street: SOQUEL DRIVE
Description: HMMP STANDARD FORM FILING FEE

HAZNET:

Name: TESORO WEST COAST COMPANY LLC #68219
Address: 2700 41ST AVE
Address 2: Not reported
City,State,Zip: SOQUEL, CA 950732111
Contact: Lisa Gomez
Telephone: 2106264994
Mailing Name: Not reported
Mailing Address: 19100 RIDGEWOOD PKWY

Year: 2013
Gepaid: CAR000143172
TSD EPA ID: CAT080013352
CA Waste Code: 134 - Aqueous solution with total organic residues less than 10 percent
Disposal Method: H039 - Other Recovery Of Reclamation For Reuse Including Acid Regeneration, Organics Recovery Ect
Tons: 0.252

Year: 2013
Gepaid: CAR000143172
TSD EPA ID: NVT330010000
CA Waste Code: 352 - Other organic solids
Disposal Method: H132 - Landfill Or Surface Impoundment That Will Be Closed As Landfill(To Include On-Site Treatment And/Or Stabilization)
Tons: 0.2625

Year: 2012
Gepaid: CAR000143172
TSD EPA ID: CAT080013352
CA Waste Code: 134 - Aqueous solution with total organic residues less than 10 percent
Disposal Method: H039 - Other Recovery Of Reclamation For Reuse Including Acid Regeneration, Organics Recovery Ect
Tons: 0.273

Year: 2012
Gepaid: CAR000143172
TSD EPA ID: NVT330010000
CA Waste Code: 352 - Other organic solids
Disposal Method: H132 - Landfill Or Surface Impoundment That Will Be Closed As Landfill(To Include On-Site Treatment And/Or Stabilization)
Tons: 0.075

Year: 2011
Gepaid: CAR000143172
TSD EPA ID: NVT330010000
CA Waste Code: 352 - Other organic solids
Disposal Method: H132 - Landfill Or Surface Impoundment That Will Be Closed As Landfill(To Include On-Site Treatment And/Or Stabilization)
Tons: 0.14

Year: 2011

Map ID
Direction
Distance
Elevation

MAP FINDINGS

Site

Database(s)

EDR ID Number
EPA ID Number

SERVICE STATION NO 88 (Continued)

U001602129

Gepaid:	CAR000143172
TSD EPA ID:	CAT080013352
CA Waste Code:	134 - Aqueous solution with total organic residues less than 10 percent
Disposal Method:	H039 - Other Recovery Of Reclamation For Reuse Including Acid Regeneration, Organics Recovery Ect
Tons:	0.483
Year:	2010
Gepaid:	CAR000143172
TSD EPA ID:	NVT330010000
CA Waste Code:	352 - Other organic solids
Disposal Method:	H132 - Landfill Or Surface Impoundment That Will Be Closed As Landfill(To Include On-Site Treatment And/Or Stabilization)
Tons:	0.0625
Year:	2010
Gepaid:	CAR000143172
TSD EPA ID:	CAT080013352
CA Waste Code:	134 - Aqueous solution with total organic residues less than 10 percent
Disposal Method:	H039 - Other Recovery Of Reclamation For Reuse Including Acid Regeneration, Organics Recovery Ect
Tons:	0.273
Year:	2009
Gepaid:	CAR000143172
TSD EPA ID:	NVT330010000
CA Waste Code:	352 - Other organic solids
Disposal Method:	H132 - Landfill Or Surface Impoundment That Will Be Closed As Landfill(To Include On-Site Treatment And/Or Stabilization)
Tons:	0.3
Year:	2009
Gepaid:	CAR000143172
TSD EPA ID:	CAT080013352
CA Waste Code:	134 - Aqueous solution with total organic residues less than 10 percent
Disposal Method:	H039 - Other Recovery Of Reclamation For Reuse Including Acid Regeneration, Organics Recovery Ect
Tons:	0.483

[Click this hyperlink](#) while viewing on your computer to access 6 additional CA HAZNET: record(s) in the EDR Site Report.

Additional Info:

Year:	2013
Gen EPA ID:	CAR000143172
Shipment Date:	20130818
Creation Date:	1/18/2014 22:15:06
Receipt Date:	20130828
Manifest ID:	005760132FLE
Trans EPA ID:	CAR000183913
Trans Name:	BELSHIRE
Trans 2 EPA ID:	Not reported

Map ID
Direction
Distance
Elevation

MAP FINDINGS

Site

Database(s)

EDR ID Number
EPA ID Number

SERVICE STATION NO 88 (Continued)

U001602129

Trans 2 Name:	Not reported
TSDf EPA ID:	NVT330010000
Trans Name:	US ECOLOGY NEVADA OPERATIONS
TSDf Alt EPA ID:	Not reported
TSDf Alt Name:	Not reported
Waste Code Description:	352 - Other organic solids
RCRA Code:	Not reported
Meth Code:	H132 - Landfill Or Surface Impoundment That Will Be Closed As Landfill(To Include On-Site Treatment And/Or Stabilization)
Quantity Tons:	0.0375
Waste Quantity:	75
Quantity Unit:	P
Additional Code 1:	Not reported
Additional Code 2:	Not reported
Additional Code 3:	Not reported
Additional Code 4:	Not reported
Additional Code 5:	Not reported
Shipment Date:	20130724
Creation Date:	9/20/2013 22:15:23
Receipt Date:	20130802
Manifest ID:	005751277FLE
Trans EPA ID:	CAR000183913
Trans Name:	BELSHIRE
Trans 2 EPA ID:	Not reported
Trans 2 Name:	Not reported
TSDf EPA ID:	CAT080013352
Trans Name:	DEMENNO KERDOON
TSDf Alt EPA ID:	Not reported
TSDf Alt Name:	Not reported
Waste Code Description:	134 - Aqueous solution with <10% total organic residues
RCRA Code:	Not reported
Meth Code:	H039 - Other Recovery Of Reclamation For Reuse Including Acid Regeneration, Organics Recovery Ect
Quantity Tons:	0.126
Waste Quantity:	30
Quantity Unit:	G
Additional Code 1:	Not reported
Additional Code 2:	Not reported
Additional Code 3:	Not reported
Additional Code 4:	Not reported
Additional Code 5:	Not reported
Shipment Date:	20130416
Creation Date:	8/23/2013 22:15:13
Receipt Date:	20130424
Manifest ID:	005786018FLE
Trans EPA ID:	CAR000183913
Trans Name:	BELSHIRE
Trans 2 EPA ID:	Not reported
Trans 2 Name:	Not reported
TSDf EPA ID:	NVT330010000
Trans Name:	US ECOLOGY NEVADA OPERATIONS
TSDf Alt EPA ID:	Not reported
TSDf Alt Name:	Not reported
Waste Code Description:	352 - Other organic solids
RCRA Code:	Not reported

Map ID
Direction
Distance
Elevation

MAP FINDINGS

Site

Database(s)

EDR ID Number
EPA ID Number

SERVICE STATION NO 88 (Continued)

U001602129

Meth Code: H132 - Landfill Or Surface Impoundment That Will Be Closed As
Landfill(To Include On-Site Treatment And/Or Stabilization)
Quantity Tons: 0.15
Waste Quantity: 300
Quantity Unit: P
Additional Code 1: Not reported
Additional Code 2: Not reported
Additional Code 3: Not reported
Additional Code 4: Not reported
Additional Code 5: Not reported

Shipment Date: 20130117
Creation Date: 6/7/2013 22:15:09
Receipt Date: 20130123
Manifest ID: 005784724FLE
Trans EPA ID: CAR000183913
Trans Name: BELSHIRE
Trans 2 EPA ID: Not reported
Trans 2 Name: Not reported
TSDf EPA ID: NVT330010000
Trans Name: US ECOLOGY NEVADA OPERATIONS
TSDf Alt EPA ID: Not reported
TSDf Alt Name: Not reported
Waste Code Description: 352 - Other organic solids
RCRA Code: Not reported
Meth Code: H132 - Landfill Or Surface Impoundment That Will Be Closed As
Landfill(To Include On-Site Treatment And/Or Stabilization)
Quantity Tons: 0.075
Waste Quantity: 150
Quantity Unit: P
Additional Code 1: Not reported
Additional Code 2: Not reported
Additional Code 3: Not reported
Additional Code 4: Not reported
Additional Code 5: Not reported

Shipment Date: 20130117
Creation Date: 3/19/2013 22:15:10
Receipt Date: 20130125
Manifest ID: 005784725FLE
Trans EPA ID: CAR000183913
Trans Name: BELSHIRE
Trans 2 EPA ID: Not reported
Trans 2 Name: Not reported
TSDf EPA ID: CAT080013352
Trans Name: DEMENNO KERDOON
TSDf Alt EPA ID: Not reported
TSDf Alt Name: Not reported
Waste Code Description: 134 - Aqueous solution with <10% total organic residues
RCRA Code: Not reported
Meth Code: H039 - Other Recovery Of Reclamation For Reuse Including Acid
Regeneration, Organics Recovery Ect
Quantity Tons: 0.126
Waste Quantity: 30
Quantity Unit: G
Additional Code 1: Not reported
Additional Code 2: Not reported

Map ID
Direction
Distance
Elevation

MAP FINDINGS

Site

Database(s)

EDR ID Number
EPA ID Number

SERVICE STATION NO 88 (Continued)

U001602129

Additional Code 3: Not reported
Additional Code 4: Not reported
Additional Code 5: Not reported

Additional Info:

Year: 2012
Gen EPA ID: CAR000143172

Shipment Date: 20121016
Creation Date: 8/17/2013 22:15:07
Receipt Date: 20121024
Manifest ID: 005773399FLE
Trans EPA ID: CAR000183913
Trans Name: BELSHIRE
Trans 2 EPA ID: Not reported
Trans 2 Name: Not reported
TSDf EPA ID: NVT330010000
Trans Name: US ECOLOGY NEVADA OPERATIONS
TSDf Alt EPA ID: Not reported
TSDf Alt Name: Not reported
Waste Code Description: 352 - Other organic solids
RCRA Code: Not reported
Meth Code: H132 - Landfill Or Surface Impoundment That Will Be Closed As
Landfill(To Include On-Site Treatment And/Or Stabilization)

Quantity Tons: 0.05
Waste Quantity: 100
Quantity Unit: P
Additional Code 1: Not reported
Additional Code 2: Not reported
Additional Code 3: Not reported
Additional Code 4: Not reported
Additional Code 5: Not reported

Shipment Date: 20121016
Creation Date: 12/24/2012 22:15:22
Receipt Date: 20121023
Manifest ID: 005773400FLE
Trans EPA ID: CAR000183913
Trans Name: BELSHIRE
Trans 2 EPA ID: Not reported
Trans 2 Name: Not reported
TSDf EPA ID: CAT080013352
Trans Name: DEMENNO KERDOON
TSDf Alt EPA ID: Not reported
TSDf Alt Name: Not reported
Waste Code Description: 134 - Aqueous solution with <10% total organic residues
RCRA Code: Not reported
Meth Code: H039 - Other Recovery Of Reclamation For Reuse Including Acid
Regeneration, Organics Recovery Ect

Quantity Tons: 0.084
Waste Quantity: 20
Quantity Unit: G
Additional Code 1: Not reported
Additional Code 2: Not reported
Additional Code 3: Not reported
Additional Code 4: Not reported
Additional Code 5: Not reported

Map ID
Direction
Distance
Elevation

MAP FINDINGS

Site

Database(s)

EDR ID Number
EPA ID Number

SERVICE STATION NO 88 (Continued)

U001602129

Shipment Date: 20120417
Creation Date: 10/19/2012 22:15:22
Receipt Date: 20120427
Manifest ID: 004658352FLE
Trans EPA ID: CAR000183913
Trans Name: BELSHIRE
Trans 2 EPA ID: CAD981412356
Trans 2 Name: PACIFIC TRANS ENVIRONMENTAL SERVICES INC
TSDf EPA ID: NVT330010000
Trans Name: US ECOLOGY NEVADA OPERATIONS
TSDf Alt EPA ID: Not reported
TSDf Alt Name: Not reported
Waste Code Description: 352 - Other organic solids
RCRA Code: Not reported
Meth Code: H132 - Landfill Or Surface Impoundment That Will Be Closed As
Landfill(To Include On-Site Treatment And/Or Stabilization)
Quantity Tons: 0.025
Waste Quantity: 50
Quantity Unit: P
Additional Code 1: Not reported
Additional Code 2: Not reported
Additional Code 3: Not reported
Additional Code 4: Not reported
Additional Code 5: Not reported

Shipment Date: 20120417
Creation Date: 7/16/2012 20:30:20
Receipt Date: 20120427
Manifest ID: 004658353FLE
Trans EPA ID: CAR000183913
Trans Name: BELSHIRE
Trans 2 EPA ID: Not reported
Trans 2 Name: Not reported
TSDf EPA ID: CAT080013352
Trans Name: DEMENNO KERDOON
TSDf Alt EPA ID: Not reported
TSDf Alt Name: Not reported
Waste Code Description: 134 - Aqueous solution with <10% total organic residues
RCRA Code: Not reported
Meth Code: H039 - Other Recovery Of Reclamation For Reuse Including Acid
Regeneration, Organics Recovery Ect
Quantity Tons: 0.189
Waste Quantity: 45
Quantity Unit: G
Additional Code 1: Not reported
Additional Code 2: Not reported
Additional Code 3: Not reported
Additional Code 4: Not reported
Additional Code 5: Not reported

Additional Info:
Year: 2011
Gen EPA ID: CAR000143172

Shipment Date: 20111004
Creation Date: 3/22/2012 20:30:23
Receipt Date: 20111013

Map ID
Direction
Distance
Elevation

MAP FINDINGS

Site

Database(s)

EDR ID Number
EPA ID Number

SERVICE STATION NO 88 (Continued)

U001602129

Manifest ID: 004628859FLE
Trans EPA ID: CAR000183913
Trans Name: BELSHIRE
Trans 2 EPA ID: CAD981412356
Trans 2 Name: PACIFIC TRANS ENVIRONMENTAL SERVICES INC
TSDf EPA ID: NVT330010000
Trans Name: US ECOLOGY NEVADA OPERATIONS
TSDf Alt EPA ID: Not reported
TSDf Alt Name: Not reported
Waste Code Description: 352 - Other organic solids
RCRA Code: Not reported
Meth Code: H132 - Landfill Or Surface Impoundment That Will Be Closed As
Landfill(To Include On-Site Treatment And/Or Stabilization)
Quantity Tons: 0.025
Waste Quantity: 50
Quantity Unit: P
Additional Code 1: Not reported
Additional Code 2: Not reported
Additional Code 3: Not reported
Additional Code 4: Not reported
Additional Code 5: Not reported
Shipment Date: 20111004
Creation Date: 12/27/2011 18:30:48
Receipt Date: 20111011
Manifest ID: 004628860FLE
Trans EPA ID: CAR000183913
Trans Name: BELSHIRE
Trans 2 EPA ID: CAT080016116
Trans 2 Name: NIETO & SONS TRUCKING INC
TSDf EPA ID: CAT080013352
Trans Name: DEMENNO KERDOON
TSDf Alt EPA ID: Not reported
TSDf Alt Name: Not reported
Waste Code Description: 134 - Aqueous solution with <10% total organic residues
RCRA Code: Not reported
Meth Code: H039 - Other Recovery Of Reclamation For Reuse Including Acid
Regeneration, Organics Recovery Ect
Quantity Tons: 0.105
Waste Quantity: 25
Quantity Unit: G
Additional Code 1: Not reported
Additional Code 2: Not reported
Additional Code 3: Not reported
Additional Code 4: Not reported
Additional Code 5: Not reported
Shipment Date: 20110510
Creation Date: 7/14/2011 18:30:27
Receipt Date: 20110518
Manifest ID: 004233557FLE
Trans EPA ID: CAR000183913
Trans Name: BELSHIRE
Trans 2 EPA ID: Not reported
Trans 2 Name: Not reported
TSDf EPA ID: CAT080013352
Trans Name: DEMENNO KERDOON

Map ID
Direction
Distance
Elevation

MAP FINDINGS

Site

Database(s)

EDR ID Number
EPA ID Number

SERVICE STATION NO 88 (Continued)

U001602129

TSDf Alt EPA ID:	Not reported
TSDf Alt Name:	Not reported
Waste Code Description:	134 - Aqueous solution with <10% total organic residues
RCRA Code:	Not reported
Meth Code:	H039 - Other Recovery Of Reclamation For Reuse Including Acid Regeneration, Organics Recovery Ect
Quantity Tons:	0.21
Waste Quantity:	50
Quantity Unit:	G
Additional Code 1:	Not reported
Additional Code 2:	Not reported
Additional Code 3:	Not reported
Additional Code 4:	Not reported
Additional Code 5:	Not reported
Shipment Date:	20110322
Creation Date:	8/26/2011 18:30:13
Receipt Date:	20110401
Manifest ID:	004234155FLE
Trans EPA ID:	CAR000183913
Trans Name:	BELSHIRE
Trans 2 EPA ID:	CAD981412356
Trans 2 Name:	PACIFIC TRANS ENVIRONMENTAL SERVICES INC
TSDf EPA ID:	NVT330010000
Trans Name:	US ECOLOGY NEVADA OPERATIONS
TSDf Alt EPA ID:	Not reported
TSDf Alt Name:	Not reported
Waste Code Description:	352 - Other organic solids
RCRA Code:	Not reported
Meth Code:	H132 - Landfill Or Surface Impoundment That Will Be Closed As Landfill(To Include On-Site Treatment And/Or Stabilization)
Quantity Tons:	0.115
Waste Quantity:	230
Quantity Unit:	P
Additional Code 1:	Not reported
Additional Code 2:	Not reported
Additional Code 3:	Not reported
Additional Code 4:	Not reported
Additional Code 5:	Not reported
Shipment Date:	20110131
Creation Date:	4/1/2011 18:30:28
Receipt Date:	20110204
Manifest ID:	004231577FLE
Trans EPA ID:	CAR000183913
Trans Name:	BELSHIRE
Trans 2 EPA ID:	Not reported
Trans 2 Name:	Not reported
TSDf EPA ID:	CAT080013352
Trans Name:	DEMENNO KERDOON
TSDf Alt EPA ID:	Not reported
TSDf Alt Name:	Not reported
Waste Code Description:	134 - Aqueous solution with <10% total organic residues
RCRA Code:	Not reported
Meth Code:	H039 - Other Recovery Of Reclamation For Reuse Including Acid Regeneration, Organics Recovery Ect
Quantity Tons:	0.168

Map ID
Direction
Distance
Elevation

MAP FINDINGS

Site

Database(s)

EDR ID Number
EPA ID Number

SERVICE STATION NO 88 (Continued)

U001602129

Waste Quantity: 40
Quantity Unit: G
Additional Code 1: Not reported
Additional Code 2: Not reported
Additional Code 3: Not reported
Additional Code 4: Not reported
Additional Code 5: Not reported

Additional Info:

Year: 2010
Gen EPA ID: CAR000143172

Shipment Date: 20101214
Creation Date: 5/24/2011 18:30:28
Receipt Date: 20101229
Manifest ID: 002143884FLE
Trans EPA ID: CAR000183913
Trans Name: BELSHIRE
Trans 2 EPA ID: CAD981412356
Trans 2 Name: PACIFIC TRANS ENVIRONMENTAL SERVICES INC
TSDf EPA ID: NVT330010000
Trans Name: US ECOLOGY NEVADA OPERATIONS
TSDf Alt EPA ID: Not reported
TSDf Alt Name: Not reported
Waste Code Description: 352 - Other organic solids
RCRA Code: Not reported
Meth Code: H132 - Landfill Or Surface Impoundment That Will Be Closed As
Landfill(To Include On-Site Treatment And/Or Stabilization)

Quantity Tons: 0.0375
Waste Quantity: 75
Quantity Unit: P
Additional Code 1: Not reported
Additional Code 2: Not reported
Additional Code 3: Not reported
Additional Code 4: Not reported
Additional Code 5: Not reported

Shipment Date: 20100610
Creation Date: 9/10/2010 18:30:33
Receipt Date: 20100615
Manifest ID: 002133646FLE
Trans EPA ID: CAR000183913
Trans Name: BELSHIRE
Trans 2 EPA ID: Not reported
Trans 2 Name: Not reported
TSDf EPA ID: CAT080013352
Trans Name: DEMENNO KERDOON
TSDf Alt EPA ID: Not reported
TSDf Alt Name: Not reported
Waste Code Description: 134 - Aqueous solution with <10% total organic residues
RCRA Code: Not reported
Meth Code: H039 - Other Recovery Of Reclamation For Reuse Including Acid
Regeneration, Organics Recovery Ect

Quantity Tons: 0.063
Waste Quantity: 15
Quantity Unit: G
Additional Code 1: Not reported

Map ID
Direction
Distance
Elevation

MAP FINDINGS

Site

Database(s)

EDR ID Number
EPA ID Number

SERVICE STATION NO 88 (Continued)

U001602129

Additional Code 2:	Not reported
Additional Code 3:	Not reported
Additional Code 4:	Not reported
Additional Code 5:	Not reported
Shipment Date:	20100610
Creation Date:	1/19/2011 18:30:07
Receipt Date:	20100624
Manifest ID:	002133647FLE
Trans EPA ID:	CAR000183913
Trans Name:	BELSHIRE
Trans 2 EPA ID:	CAD981412356
Trans 2 Name:	PACIFIC TRANS ENVIRONMENTAL SERVICES INC
TSDf EPA ID:	NVT330010000
Trans Name:	US ECOLOGY NEVADA OPERATIONS
TSDf Alt EPA ID:	Not reported
TSDf Alt Name:	Not reported
Waste Code Description:	352 - Other organic solids
RCRA Code:	Not reported
Meth Code:	H132 - Landfill Or Surface Impoundment That Will Be Closed As Landfill(To Include On-Site Treatment And/Or Stabilization)
Quantity Tons:	0.025
Waste Quantity:	50
Quantity Unit:	P
Additional Code 1:	Not reported
Additional Code 2:	Not reported
Additional Code 3:	Not reported
Additional Code 4:	Not reported
Additional Code 5:	Not reported
Shipment Date:	20100420
Creation Date:	8/6/2010 18:31:05
Receipt Date:	20100504
Manifest ID:	000813415FLE
Trans EPA ID:	CAR000183913
Trans Name:	BELSHIRE
Trans 2 EPA ID:	Not reported
Trans 2 Name:	Not reported
TSDf EPA ID:	CAT080013352
Trans Name:	DEMENNO KERDOON
TSDf Alt EPA ID:	Not reported
TSDf Alt Name:	Not reported
Waste Code Description:	134 - Aqueous solution with <10% total organic residues
RCRA Code:	Not reported
Meth Code:	H039 - Other Recovery Of Reclamation For Reuse Including Acid Regeneration, Organics Recovery Ect
Quantity Tons:	0.21
Waste Quantity:	50
Quantity Unit:	G
Additional Code 1:	Not reported
Additional Code 2:	Not reported
Additional Code 3:	Not reported
Additional Code 4:	Not reported
Additional Code 5:	Not reported

Additional Info:

Year: 2009

Map ID
Direction
Distance
Elevation

MAP FINDINGS

Site

Database(s)

EDR ID Number
EPA ID Number

SERVICE STATION NO 88 (Continued)

U001602129

Gen EPA ID: CAR000143172

Shipment Date: 20091230
Creation Date: 7/20/2010 18:30:08
Receipt Date: 20100108
Manifest ID: 002121898FLE
Trans EPA ID: CAR000183913
Trans Name: BELSHIRE
Trans 2 EPA ID: CAD981412356
Trans 2 Name: PACIFIC TRANS ENVIRONMENTAL SERVICES INC
TSDf EPA ID: NVT330010000
Trans Name: US ECOLOGY NEVADA OPERATIONS
TSDf Alt EPA ID: Not reported
TSDf Alt Name: Not reported
Waste Code Description: 352 - Other organic solids
RCRA Code: Not reported
Meth Code: H132 - Landfill Or Surface Impoundment That Will Be Closed As Landfill(To Include On-Site Treatment And/Or Stabilization)

Quantity Tons: 0.1
Waste Quantity: 200
Quantity Unit: P
Additional Code 1: Not reported
Additional Code 2: Not reported
Additional Code 3: Not reported
Additional Code 4: Not reported
Additional Code 5: Not reported

Shipment Date: 20091230
Creation Date: 4/12/2010 18:30:08
Receipt Date: 20100104
Manifest ID: 002121899FLE
Trans EPA ID: CAR000183913
Trans Name: BELSHIRE
Trans 2 EPA ID: CAT080016116
Trans 2 Name: NIETO AND SONS TRUCKING
TSDf EPA ID: CAT080013352
Trans Name: DEMENNO KERDOON
TSDf Alt EPA ID: Not reported
TSDf Alt Name: Not reported
Waste Code Description: 134 - Aqueous solution with <10% total organic residues
RCRA Code: Not reported
Meth Code: H039 - Other Recovery Of Reclamation For Reuse Including Acid Regeneration, Organics Recovery Ect

Quantity Tons: 0.231
Waste Quantity: 55
Quantity Unit: G
Additional Code 1: Not reported
Additional Code 2: Not reported
Additional Code 3: Not reported
Additional Code 4: Not reported
Additional Code 5: Not reported

Shipment Date: 20090727
Creation Date: 9/23/2009 18:30:38
Receipt Date: 20090806
Manifest ID: 002124195FLE
Trans EPA ID: CAR000183913

Map ID
Direction
Distance
Elevation

MAP FINDINGS

Site

Database(s)

EDR ID Number
EPA ID Number

SERVICE STATION NO 88 (Continued)

U001602129

Trans Name: BELSHIRE
Trans 2 EPA ID: CAT080016116
Trans 2 Name: NIETO AND SONS TRUCKING INC
TSDf EPA ID: CAT080013352
Trans Name: DEMENNO KERDOON
TSDf Alt EPA ID: Not reported
TSDf Alt Name: Not reported
Waste Code Description: 134 - Aqueous solution with <10% total organic residues
RCRA Code: Not reported
Meth Code: H039 - Other Recovery Of Reclamation For Reuse Including Acid
Regeneration, Organics Recovery Ect

Quantity Tons: 0.084
Waste Quantity: 20
Quantity Unit: G
Additional Code 1: Not reported
Additional Code 2: Not reported
Additional Code 3: Not reported
Additional Code 4: Not reported
Additional Code 5: Not reported

Shipment Date: 20090727
Creation Date: 1/8/2010 18:30:35
Receipt Date: 20090807
Manifest ID: 002124194FLE
Trans EPA ID: CAR000183913
Trans Name: BELSHIRE
Trans 2 EPA ID: OKD981588791
Trans 2 Name: TRIAD TRANSPORT INC
TSDf EPA ID: NVT330010000
Trans Name: US ECOLOGY NEVADA OPERATIONS
TSDf Alt EPA ID: Not reported
TSDf Alt Name: Not reported
Waste Code Description: 352 - Other organic solids
RCRA Code: Not reported
Meth Code: H132 - Landfill Or Surface Impoundment That Will Be Closed As
Landfill(To Include On-Site Treatment And/Or Stabilization)

Quantity Tons: 0.075
Waste Quantity: 150
Quantity Unit: P
Additional Code 1: Not reported
Additional Code 2: Not reported
Additional Code 3: Not reported
Additional Code 4: Not reported
Additional Code 5: Not reported

Shipment Date: 20090304
Creation Date: 4/14/2009 18:30:09
Receipt Date: 20090309
Manifest ID: 002168201FLE
Trans EPA ID: CAR000183913
Trans Name: BELSHIRE
Trans 2 EPA ID: CAT080016116
Trans 2 Name: NIETO & SONS TRUCKING
TSDf EPA ID: CAT080013352
Trans Name: DEMENNO KERDOON
TSDf Alt EPA ID: Not reported
TSDf Alt Name: Not reported

Map ID
Direction
Distance
Elevation

MAP FINDINGS

Site

Database(s)

EDR ID Number
EPA ID Number

SERVICE STATION NO 88 (Continued)

U001602129

Waste Code Description:	134 - Aqueous solution with <10% total organic residues
RCRA Code:	Not reported
Meth Code:	H039 - Other Recovery Of Reclamation For Reuse Including Acid Regeneration, Organics Recovery Ect
Quantity Tons:	0.168
Waste Quantity:	40
Quantity Unit:	G
Additional Code 1:	Not reported
Additional Code 2:	Not reported
Additional Code 3:	Not reported
Additional Code 4:	Not reported
Additional Code 5:	Not reported
Shipment Date:	20090304
Creation Date:	7/14/2009 18:30:08
Receipt Date:	20090313
Manifest ID:	002168200FLE
Trans EPA ID:	CAR000183913
Trans Name:	BELSHIRE
Trans 2 EPA ID:	OKD981588791
Trans 2 Name:	TRIAD TRANSPORT INC
TSDf EPA ID:	NVT330010000
Trans Name:	US ECOLOGY NEVADA OPERATIONS
TSDf Alt EPA ID:	Not reported
TSDf Alt Name:	Not reported
Waste Code Description:	352 - Other organic solids
RCRA Code:	Not reported
Meth Code:	H132 - Landfill Or Surface Impoundment That Will Be Closed As Landfill(To Include On-Site Treatment And/Or Stabilization)
Quantity Tons:	0.125
Waste Quantity:	250
Quantity Unit:	P
Additional Code 1:	Not reported
Additional Code 2:	Not reported
Additional Code 3:	Not reported
Additional Code 4:	Not reported
Additional Code 5:	Not reported
Additional Info:	
Year:	2008
Gen EPA ID:	CAR000143172
Shipment Date:	20081218
Creation Date:	4/16/2009 18:30:10
Receipt Date:	20081224
Manifest ID:	002155767FLE
Trans EPA ID:	CAR000183913
Trans Name:	BELSHIRE
Trans 2 EPA ID:	OKD981588791
Trans 2 Name:	TRIAD TRANSPORT INC
TSDf EPA ID:	NVT330010000
Trans Name:	US ECOLOGY NEVADA OPERATIONS
TSDf Alt EPA ID:	Not reported
TSDf Alt Name:	Not reported
Waste Code Description:	352 - Other organic solids
RCRA Code:	Not reported
Meth Code:	H132 - Landfill Or Surface Impoundment That Will Be Closed As

Map ID
Direction
Distance
Elevation

MAP FINDINGS

Site

Database(s)

EDR ID Number
EPA ID Number

SERVICE STATION NO 88 (Continued)

U001602129

Quantity Tons:	0.125
Waste Quantity:	250
Quantity Unit:	P
Additional Code 1:	Not reported
Additional Code 2:	Not reported
Additional Code 3:	Not reported
Additional Code 4:	Not reported
Additional Code 5:	Not reported
Shipment Date:	20080808
Creation Date:	10/1/2008 18:30:31
Receipt Date:	20080812
Manifest ID:	000823424FLE
Trans EPA ID:	CAR000183913
Trans Name:	BELSHIRE
Trans 2 EPA ID:	CAT080016116
Trans 2 Name:	NIETO AND SONS TRUCKING
TSDf EPA ID:	CAT080013352
Trans Name:	DEMENNO KERDOON
TSDf Alt EPA ID:	Not reported
TSDf Alt Name:	Not reported
Waste Code Description:	134 - Aqueous solution with <10% total organic residues
RCRA Code:	Not reported
Meth Code:	H039 - Other Recovery Of Reclamation For Reuse Including Acid Regeneration, Organics Recovery Ect
Quantity Tons:	0.126
Waste Quantity:	30
Quantity Unit:	G
Additional Code 1:	Not reported
Additional Code 2:	Not reported
Additional Code 3:	Not reported
Additional Code 4:	Not reported
Additional Code 5:	Not reported
Shipment Date:	20080808
Creation Date:	1/28/2009 18:30:18
Receipt Date:	20080822
Manifest ID:	000823315FLE
Trans EPA ID:	CAR000183913
Trans Name:	BELSHIRE
Trans 2 EPA ID:	OKD981588791
Trans 2 Name:	TRIAD TRANSPORT INC
TSDf EPA ID:	NVT330010000
Trans Name:	US ECOLOGY NEVADA OPERATIONS
TSDf Alt EPA ID:	Not reported
TSDf Alt Name:	Not reported
Waste Code Description:	352 - Other organic solids
RCRA Code:	Not reported
Meth Code:	H132 - Landfill Or Surface Impoundment That Will Be Closed As Landfill(To Include On-Site Treatment And/Or Stabilization)
Quantity Tons:	0.125
Waste Quantity:	250
Quantity Unit:	P
Additional Code 1:	Not reported
Additional Code 2:	Not reported
Additional Code 3:	Not reported

Map ID
Direction
Distance
Elevation

MAP FINDINGS

Site

Database(s)

EDR ID Number
EPA ID Number

SERVICE STATION NO 88 (Continued)

U001602129

Additional Code 4:	Not reported
Additional Code 5:	Not reported
Shipment Date:	20080226
Creation Date:	4/22/2008 18:30:30
Receipt Date:	20080229
Manifest ID:	000813125FLE
Trans EPA ID:	CAR000183913
Trans Name:	BELSHIRE
Trans 2 EPA ID:	Not reported
Trans 2 Name:	Not reported
TSDf EPA ID:	CAT080013352
Trans Name:	DEMENNO KERDOON
TSDf Alt EPA ID:	Not reported
TSDf Alt Name:	Not reported
Waste Code Description:	134 - Aqueous solution with <10% total organic residues
RCRA Code:	Not reported
Meth Code:	H039 - Other Recovery Of Reclamation For Reuse Including Acid Regeneration, Organics Recovery Ect
Quantity Tons:	0.273
Waste Quantity:	65
Quantity Unit:	G
Additional Code 1:	Not reported
Additional Code 2:	Not reported
Additional Code 3:	Not reported
Additional Code 4:	Not reported
Additional Code 5:	Not reported
Shipment Date:	20080226
Creation Date:	8/7/2008 18:30:07
Receipt Date:	20080307
Manifest ID:	000813124FLE
Trans EPA ID:	CAR000183913
Trans Name:	BELSHIRE
Trans 2 EPA ID:	OKD981588791
Trans 2 Name:	TRIAD TRANSPORT INC
TSDf EPA ID:	NVT330010000
Trans Name:	US ECOLOGY NEVADA OPERATIONS
TSDf Alt EPA ID:	Not reported
TSDf Alt Name:	Not reported
Waste Code Description:	352 - Other organic solids
RCRA Code:	Not reported
Meth Code:	H132 - Landfill Or Surface Impoundment That Will Be Closed As Landfill(To Include On-Site Treatment And/Or Stabilization)
Quantity Tons:	0.05
Waste Quantity:	100
Quantity Unit:	P
Additional Code 1:	Not reported
Additional Code 2:	Not reported
Additional Code 3:	Not reported
Additional Code 4:	Not reported
Additional Code 5:	Not reported
Additional Info:	
Year:	2007
Gen EPA ID:	CAR000143172

Map ID
Direction
Distance
Elevation

MAP FINDINGS

Site

Database(s)

EDR ID Number
EPA ID Number

SERVICE STATION NO 88 (Continued)

U001602129

Shipment Date:	20070516
Creation Date:	12/20/2007 18:30:21
Receipt Date:	20070518
Manifest ID:	000770481FLE
Trans EPA ID:	CAR000165175
Trans Name:	BELSHIRE ENVIRONMENTAL SERVICES INC
Trans 2 EPA ID:	OKD981588791
Trans 2 Name:	TRIAD TRANSPORT INC
TSDf EPA ID:	NVT330010000
Trans Name:	US ECOLOGY NEVADA OPERATIONS
TSDf Alt EPA ID:	Not reported
TSDf Alt Name:	Not reported
Waste Code Description:	352 - Other organic solids
RCRA Code:	Not reported
Meth Code:	H132 - Landfill Or Surface Impoundment That Will Be Closed As Landfill(To Include On-Site Treatment And/Or Stabilization)
Quantity Tons:	0.0375
Waste Quantity:	75
Quantity Unit:	P
Additional Code 1:	Not reported
Additional Code 2:	Not reported
Additional Code 3:	Not reported
Additional Code 4:	Not reported
Additional Code 5:	Not reported
Shipment Date:	20070516
Creation Date:	10/10/2007 18:30:46
Receipt Date:	20070517
Manifest ID:	000770482FLE
Trans EPA ID:	CAR000165175
Trans Name:	BELSHIRE ENVIRONMENTAL SERVICES INC
Trans 2 EPA ID:	Not reported
Trans 2 Name:	Not reported
TSDf EPA ID:	CAT080013352
Trans Name:	DEMENNO KERDOON
TSDf Alt EPA ID:	Not reported
TSDf Alt Name:	Not reported
Waste Code Description:	134 - Aqueous solution with <10% total organic residues
RCRA Code:	Not reported
Meth Code:	H135 - Discharge To Sewer/Potw Or Npdes(With Prior Storage--With Or Without Treatment)
Quantity Tons:	0.21
Waste Quantity:	50
Quantity Unit:	G
Additional Code 1:	Not reported
Additional Code 2:	Not reported
Additional Code 3:	Not reported
Additional Code 4:	Not reported
Additional Code 5:	Not reported
Shipment Date:	20070204
Creation Date:	12/10/2007 18:30:18
Receipt Date:	20070209
Manifest ID:	000752176FLE
Trans EPA ID:	CAR000165175
Trans Name:	BELSHIRE ENVIRONMENTAL SERVICES INC
Trans 2 EPA ID:	OKD981588791

Map ID
Direction
Distance
Elevation

MAP FINDINGS

Site

Database(s)

EDR ID Number
EPA ID Number

SERVICE STATION NO 88 (Continued)

U001602129

Trans 2 Name:	TRIAD TRANSPORT INC
TSDf EPA ID:	NVT330010000
Trans Name:	US ECOLOGY NEVADA OPERATIONS
TSDf Alt EPA ID:	Not reported
TSDf Alt Name:	Not reported
Waste Code Description:	352 - Other organic solids
RCRA Code:	Not reported
Meth Code:	H132 - Landfill Or Surface Impoundment That Will Be Closed As Landfill(To Include On-Site Treatment And/Or Stabilization)
Quantity Tons:	0.075
Waste Quantity:	150
Quantity Unit:	P
Additional Code 1:	Not reported
Additional Code 2:	Not reported
Additional Code 3:	Not reported
Additional Code 4:	Not reported
Additional Code 5:	Not reported
Shipment Date:	20070204
Creation Date:	8/9/2007 18:30:58
Receipt Date:	20070207
Manifest ID:	000752177FLE
Trans EPA ID:	CAR000165175
Trans Name:	BELSHIRE ENVIRONMENTAL SERVICES INC
Trans 2 EPA ID:	Not reported
Trans 2 Name:	Not reported
TSDf EPA ID:	CAT080013352
Trans Name:	DEMENNO KERDOON
TSDf Alt EPA ID:	Not reported
TSDf Alt Name:	Not reported
Waste Code Description:	134 - Aqueous solution with <10% total organic residues
RCRA Code:	Not reported
Meth Code:	H135 - Discharge To Sewer/Potw Or Npdes(With Prior Storage--With Or Without Treatment)
Quantity Tons:	0.168
Waste Quantity:	40
Quantity Unit:	G
Additional Code 1:	Not reported
Additional Code 2:	Not reported
Additional Code 3:	Not reported
Additional Code 4:	Not reported
Additional Code 5:	Not reported
Additional Info:	
Year:	2006
Gen EPA ID:	CAR000143172
Shipment Date:	20060504
Creation Date:	8/24/2006 18:32:30
Receipt Date:	20060510
Manifest ID:	25184383
Trans EPA ID:	CAR000165175
Trans Name:	BELSHIRE ENVIRONMENTAL SERVICES INC
Trans 2 EPA ID:	Not reported
Trans 2 Name:	Not reported
TSDf EPA ID:	CAT080013352
Trans Name:	DEMENNO KERDOON

Map ID
Direction
Distance
Elevation

MAP FINDINGS

Site

Database(s)

EDR ID Number
EPA ID Number

SERVICE STATION NO 88 (Continued)

U001602129

TSDf Alt EPA ID: CAT080013352
TSDf Alt Name: Not reported
Waste Code Description: 134 - Aqueous solution with <10% total organic residues
RCRA Code: Not reported
Meth Code: R01 - Recycler
Quantity Tons: 0.42
Waste Quantity: 100
Quantity Unit: G
Additional Code 1: Not reported
Additional Code 2: Not reported
Additional Code 3: Not reported
Additional Code 4: Not reported
Additional Code 5: Not reported

Shipment Date: 20060131
Creation Date: 5/27/2006 18:30:56
Receipt Date: 20060203
Manifest ID: 24857261
Trans EPA ID: CAR000165175
Trans Name: BELSHIRE ENVIRONMENTAL SERVICES INC
Trans 2 EPA ID: Not reported
Trans 2 Name: Not reported
TSDf EPA ID: CAT080013352
Trans Name: DEMENNO KERDOON
TSDf Alt EPA ID: CAT080013352
TSDf Alt Name: Not reported
Waste Code Description: 134 - Aqueous solution with <10% total organic residues
RCRA Code: Not reported
Meth Code: R01 - Recycler
Quantity Tons: 0.525
Waste Quantity: 125
Quantity Unit: G
Additional Code 1: Not reported
Additional Code 2: Not reported
Additional Code 3: Not reported
Additional Code 4: Not reported
Additional Code 5: Not reported

Shipment Date: 20060131
Creation Date: 5/6/2006 18:31:14
Receipt Date: 20060215
Manifest ID: 24857260
Trans EPA ID: CAR000165175
Trans Name: BELSHIRE ENVIRONMENTAL SERVICES INC
Trans 2 EPA ID: CAD028277036
Trans 2 Name: ASBURY ENVIRONMENTAL
TSDf EPA ID: NVT330010000
Trans Name: US ECOLOGY NEVADA OPERATIONS
TSDf Alt EPA ID: Not reported
TSDf Alt Name: Not reported
Waste Code Description: 352 - Other organic solids
RCRA Code: Not reported
Meth Code: D80 - Disposal, Land Fill
Quantity Tons: 0.075
Waste Quantity: 150
Quantity Unit: P
Additional Code 1: Not reported

Map ID
Direction
Distance
Elevation

MAP FINDINGS

Site

Database(s)

EDR ID Number
EPA ID Number

SERVICE STATION NO 88 (Continued)

U001602129

Additional Code 2: Not reported
Additional Code 3: Not reported
Additional Code 4: Not reported
Additional Code 5: Not reported

SANTA CRUZ CO SITE MITI:

APN Number: 030-192-04
Name: SERVICE (USA GASOLINE) STATION NO. 88
Address: 2700 41ST AVE
City,State,Zip: CAPITOLA, CA
Case Status: CLOSED
Case Type: Not reported
Global ID: T0608700160
RO Number: 122
Agency: RWQCB
Closure Letter Date: 8/2/2002
Notes: Not reported

CERS:

Name: SAFEWAY FUEL CENTER #1929
Address: 2700 41ST AVE
City,State,Zip: SOQUEL, CA 95073
Site ID: 79470
CERS ID: 10192039
CERS Description: Chemical Storage Facilities

Violations:

Site ID: 79470
Site Name: Safeway Fuel Center #1929
Violation Date: 09-11-2019
Citation: 23 CCR 16 2641(j) - California Code of Regulations, Title 23, Chapter 16, Section(s) 2641(j)
Violation Description: Failure of the leak detection equipment to be installed, calibrated, operated, and/or maintained properly.
Violation Notes: Returned to compliance on 09/16/2021. No vacuum alarm noted for Diesel UST. Repair or replace and retest as planned.
Violation Division: Santa Cruz County Environmental Health
Violation Program: UST
Violation Source: CERS,

Site ID: 79470
Site Name: Safeway Fuel Center #1929
Violation Date: 09-19-2022
Citation: 23 CCR 16 2715(a)(1)(B) - California Code of Regulations, Title 23, Chapter 16, Section(s) 2715(a)(1)(B)
Violation Description: Failure to submit the Designated Underground Storage Tank Operator Identification Form within 30 days of installing a UST system or within 30 days of a change in DO.
Violation Notes: Returned to compliance on 09/26/2022. OBSERVATION: Designated Underground Storage Tank Operator Identification Form (DO ID) is from 2019. CORRECTION: Need up to date DO ID form.
Violation Division: Santa Cruz County Environmental Health
Violation Program: UST
Violation Source: CERS,

Site ID: 79470
Site Name: Safeway Fuel Center #1929

Map ID
Direction
Distance
Elevation

MAP FINDINGS

Site

Database(s)

EDR ID Number
EPA ID Number

SERVICE STATION NO 88 (Continued)

U001602129

Violation Date: 02-25-2014
Citation: 23 CCR 16 2636(f) - California Code of Regulations, Title 23, Chapter 16, Section(s) 2636(f)
Violation Description: Failure to continuously monitor the interstitial space of the tank, piping and/or sumps sump such that the leak detection activates an audible/visual alarm when a leak is detected.
Violation Notes: Returned to compliance on 02/27/2014.
Violation Division: Santa Cruz County Environmental Health
Violation Program: UST
Violation Source: CERS,

Site ID: 79470
Site Name: Safeway Fuel Center #1929
Violation Date: 09-19-2022
Citation: HSC 6.7 25292.2(a) - California Health and Safety Code, Chapter 6.7, Section(s) 25292.2(a)
Violation Description: Failure to submit and maintain complete and current Certification of Financial Responsibility or other mechanism of financial assurance.
Violation Notes: Returned to compliance on 10/28/2022. OBSERVATION: Letter from CFO is missing. CORRECTION: Upload letter from CFO into CERS.
Violation Division: Santa Cruz County Environmental Health
Violation Program: UST
Violation Source: CERS,

Site ID: 79470
Site Name: Safeway Fuel Center #1929
Violation Date: 09-11-2018
Citation: 23 CCR 16 2641(j) - California Code of Regulations, Title 23, Chapter 16, Section(s) 2641(j)
Violation Description: Failure of the leak detection equipment to be installed, calibrated, operated, and/or maintained properly.
Violation Notes: Returned to compliance on 09/16/2021. 87 UST Annular Space Sensor Fault. Repair and retest.
Violation Division: Santa Cruz County Environmental Health
Violation Program: UST
Violation Source: CERS,

Site ID: 79470
Site Name: Safeway Fuel Center #1929
Violation Date: 09-19-2022
Citation: HSC 6.7 25291(a)(2) - California Health and Safety Code, Chapter 6.7, Section(s) 25291(a)(2)
Violation Description: Failure to maintain secondary containment (e.g., failure of secondary containment testing).
Violation Notes: Returned to compliance on 09/28/2023. OBSERVATION: Low liquid alarms have been found in your alarm history report. Liquid brine is leaking from your secondary containment vessels (UDC sumps, vent sump, tank sumps)(Please ask Service Station System for Fuel Alarm Histroy). Designated operator (DO) reports also show that liquid is leaking into the UDC's (DO reports state UDC liquid is pumped out on amonthly basis). Edgar Martinez, sales attendant, states that alarms go off on a consistent basis, causing fueling issues at the pump and he is required to top off liquid brine systems regularly. CORRECTION: Determine cause of liquid brine leaks from secondary containment and make repairs/replacement. Submit work permit and associated fee to our office by the comply-by date.
Violation Division: Santa Cruz County Environmental Health

Map ID
 Direction
 Distance
 Elevation

MAP FINDINGS

Site

Database(s)

EDR ID Number
 EPA ID Number

SERVICE STATION NO 88 (Continued)

U001602129

Violation Program: UST
 Violation Source: CERS,

Evaluation:

Eval General Type: Compliance Evaluation Inspection
 Eval Date: 09-16-2021
 Violations Found: No
 Eval Type: Routine done by local agency

Eval Notes: I was on-site to witness Service Station Systems perform their annual monitor certification and spill bucket tests. All sensors passed, and their spill buckets held for one hour. Please keep haz-waste barrels organized correctly. Service contractor had to move solid haz-waste out of liquid haz-waste barrel. No other violations were observed at this time. Due to COVID-19, no signatures were obtained.

Eval Division: Santa Cruz County Environmental Health
 Eval Program: UST
 Eval Source: CERS,

Eval General Type: Compliance Evaluation Inspection
 Eval Date: 09-26-2023
 Violations Found: No
 Eval Type: Routine done by local agency

Eval Notes: Permission to do the inspection was given by Tyler Olea . Service Station Systems performed the Annual monitoring Certification. All components tested passed.

Eval Division: Santa Cruz County Environmental Health
 Eval Program: UST
 Eval Source: CERS,

Eval General Type: Compliance Evaluation Inspection
 Eval Date: 09-26-2023
 Violations Found: No
 Eval Type: Routine done by local agency

Eval Notes: Permission to do the inspection was given by Tyler Olea. Service Station Systems performed the Annual monitoring Certification. All components tested passed.

Eval Division: Santa Cruz County Environmental Health
 Eval Program: HW
 Eval Source: CERS,

Eval General Type: Compliance Evaluation Inspection
 Eval Date: 02-25-2014
 Violations Found: No
 Eval Type: Routine done by local agency

Eval Notes: Not reported
 Eval Division: Santa Cruz County Environmental Health
 Eval Program: HMRRP
 Eval Source: CERS,

Eval General Type: Compliance Evaluation Inspection
 Eval Date: 02-25-2014
 Violations Found: Yes
 Eval Type: Routine done by local agency

Eval Notes: Not reported
 Eval Division: Santa Cruz County Environmental Health
 Eval Program: UST
 Eval Source: CERS,

Map ID
Direction
Distance
Elevation

MAP FINDINGS

Site

Database(s)

EDR ID Number
EPA ID Number

SERVICE STATION NO 88 (Continued)

U001602129

Eval General Type: Compliance Evaluation Inspection
Eval Date: 09-11-2018
Violations Found: No
Eval Type: Routine done by local agency
Eval Notes: Not reported
Eval Division: Santa Cruz County Environmental Health
Eval Program: HW
Eval Source: CERS,

Eval General Type: Compliance Evaluation Inspection
Eval Date: 09-19-2022
Violations Found: No
Eval Type: Routine done by local agency
Eval Notes: Not reported
Eval Division: Santa Cruz County Environmental Health
Eval Program: HMRRP
Eval Source: CERS,

Eval General Type: Compliance Evaluation Inspection
Eval Date: 09-26-2023
Violations Found: No
Eval Type: Routine done by local agency
Eval Notes: Permission to do the inspection was given by Tyler Olea . Service Station Systems performed the Annual monitoring Certification. All components tested passed.
Eval Division: Santa Cruz County Environmental Health
Eval Program: HMRRP
Eval Source: CERS,

Eval General Type: Compliance Evaluation Inspection
Eval Date: 04-14-2014
Violations Found: No
Eval Type: Routine done by local agency
Eval Notes: Not reported
Eval Division: Santa Cruz County Environmental Health
Eval Program: UST
Eval Source: CERS,

Eval General Type: Compliance Evaluation Inspection
Eval Date: 09-11-2019
Violations Found: No
Eval Type: Routine done by local agency
Eval Notes: Not reported
Eval Division: Santa Cruz County Environmental Health
Eval Program: HW
Eval Source: CERS,

Eval General Type: Compliance Evaluation Inspection
Eval Date: 09-14-2017
Violations Found: No
Eval Type: Routine done by local agency
Eval Notes: Not reported
Eval Division: Santa Cruz County Environmental Health
Eval Program: HW
Eval Source: CERS,

Eval General Type: Other/Unknown

Map ID
Direction
Distance
Elevation

MAP FINDINGS

Site

Database(s)

EDR ID Number
EPA ID Number

SERVICE STATION NO 88 (Continued)

U001602129

Eval Date: 09-16-2021
Violations Found: No
Eval Type: Other, not routine, done by local agency
Eval Notes: Not reported
Eval Division: Santa Cruz County Environmental Health
Eval Program: HW
Eval Source: CERS,

Eval General Type: Compliance Evaluation Inspection
Eval Date: 04-14-2014
Violations Found: No
Eval Type: Routine done by local agency
Eval Notes: Not reported
Eval Division: Santa Cruz County Environmental Health
Eval Program: HW
Eval Source: CERS,

Eval General Type: Compliance Evaluation Inspection
Eval Date: 04-16-2015
Violations Found: No
Eval Type: Routine done by local agency
Eval Notes: Not reported
Eval Division: Santa Cruz County Environmental Health
Eval Program: HW
Eval Source: CERS,

Eval General Type: Compliance Evaluation Inspection
Eval Date: 04-16-2015
Violations Found: No
Eval Type: Routine done by local agency
Eval Notes: Not reported
Eval Division: Santa Cruz County Environmental Health
Eval Program: UST
Eval Source: CERS,

Eval General Type: Compliance Evaluation Inspection
Eval Date: 09-11-2018
Violations Found: Yes
Eval Type: Routine done by local agency
Eval Notes: Annual site inspection. Monitoring Cert conducted today by Service Station Systems.
Eval Division: Santa Cruz County Environmental Health
Eval Program: UST
Eval Source: CERS,

Eval General Type: Compliance Evaluation Inspection
Eval Date: 09-14-2017
Violations Found: No
Eval Type: Routine done by local agency
Eval Notes: Monitoring Certification by Service Station Systems.
Eval Division: Santa Cruz County Environmental Health
Eval Program: UST
Eval Source: CERS,

Eval General Type: Compliance Evaluation Inspection
Eval Date: 02-25-2014
Violations Found: No

Map ID
Direction
Distance
Elevation

MAP FINDINGS

Site

Database(s)

EDR ID Number
EPA ID Number

SERVICE STATION NO 88 (Continued)

U001602129

Eval Type: Routine done by local agency
Eval Notes: Not reported
Eval Division: Santa Cruz County Environmental Health
Eval Program: HW
Eval Source: CERS,

Eval General Type: Compliance Evaluation Inspection
Eval Date: 04-14-2014
Violations Found: No
Eval Type: Routine done by local agency
Eval Notes: Not reported
Eval Division: Santa Cruz County Environmental Health
Eval Program: HMRRP
Eval Source: CERS,

Eval General Type: Compliance Evaluation Inspection
Eval Date: 04-16-2015
Violations Found: No
Eval Type: Routine done by local agency
Eval Notes: Not reported
Eval Division: Santa Cruz County Environmental Health
Eval Program: HMRRP
Eval Source: CERS,

Eval General Type: Compliance Evaluation Inspection
Eval Date: 09-02-2021
Violations Found: No
Eval Type: Routine done by local agency
Eval Notes: On site today to witness the overfill prevention test. Technicians removed all fill tubes and flapper valves, measuring the tubes and comparing them with the tanks charts. Both 87 and 91 passed but diesel failed, coming out at 95.23 %. Repair or replace the flapper valve in the diesel tank within 30 days.
Eval Division: Santa Cruz County Environmental Health
Eval Program: UST
Eval Source: CERS,

Eval General Type: Compliance Evaluation Inspection
Eval Date: 09-11-2018
Violations Found: No
Eval Type: Routine done by local agency
Eval Notes: Annual site inspection. Monitoring Cert conducted today by Service Station Systems.
Eval Division: Santa Cruz County Environmental Health
Eval Program: HMRRP
Eval Source: CERS,

Eval General Type: Compliance Evaluation Inspection
Eval Date: 09-11-2019
Violations Found: No
Eval Type: Routine done by local agency
Eval Notes: Annual site inspection. Monitoring cert by Service Station Systems Inc.
Eval Division: Santa Cruz County Environmental Health
Eval Program: HMRRP
Eval Source: CERS,

Map ID
Direction
Distance
Elevation

MAP FINDINGS

Site

Database(s)

EDR ID Number
EPA ID Number

SERVICE STATION NO 88 (Continued)

U001602129

Eval General Type: Compliance Evaluation Inspection
Eval Date: 09-11-2019
Violations Found: Yes
Eval Type: Routine done by local agency
Eval Notes: Not reported
Eval Division: Santa Cruz County Environmental Health
Eval Program: UST
Eval Source: CERS,

Eval General Type: Compliance Evaluation Inspection
Eval Date: 09-14-2017
Violations Found: No
Eval Type: Routine done by local agency
Eval Notes: Annual Site Inspection. Monitoring Cert by Service Station Systems.
Eval Division: Santa Cruz County Environmental Health
Eval Program: HMRRP
Eval Source: CERS,

Eval General Type: Compliance Evaluation Inspection
Eval Date: 09-16-2021
Violations Found: No
Eval Type: Routine done by local agency
Eval Notes: Not reported
Eval Division: Santa Cruz County Environmental Health
Eval Program: HMRRP
Eval Source: CERS,

Eval General Type: Compliance Evaluation Inspection
Eval Date: 09-19-2022
Violations Found: No
Eval Type: Routine done by local agency
Eval Notes: Not reported
Eval Division: Santa Cruz County Environmental Health
Eval Program: HW
Eval Source: CERS,

Eval General Type: Compliance Evaluation Inspection
Eval Date: 09-19-2022
Violations Found: Yes
Eval Type: Routine done by local agency
Eval Notes: Edgar Martinez, sales attendant, granted me permission to conduct my UST, HMMP, and Hazwaste inspection.
Eval Division: Santa Cruz County Environmental Health
Eval Program: UST
Eval Source: CERS,

Enforcement Action:
Site ID: 79470
Site Name: Safeway Fuel Center #1929
Site Address: 2700 41ST AVE
Site City: SOQUEL
Site Zip: 95073
Enf Action Date: 02-25-2014
Enf Action Type: Notice of Violation (Unified Program)
Enf Action Description: Notice of Violation Issued by the Inspector at the Time of Inspection
Enf Action Notes: Not reported
Enf Action Division: Santa Cruz County Environmental Health

Map ID
Direction
Distance
Elevation

MAP FINDINGS

Site

Database(s)

EDR ID Number
EPA ID Number

SERVICE STATION NO 88 (Continued)

U001602129

Enf Action Program: UST
Enf Action Source: CERS,

Site ID: 79470
Site Name: Safeway Fuel Center #1929
Site Address: 2700 41ST AVE
Site City: SOQUEL
Site Zip: 95073
Enf Action Date: 09-11-2018
Enf Action Type: Notice of Violation (Unified Program)
Enf Action Description: Notice of Violation Issued by the Inspector at the Time of Inspection
Enf Action Notes: Not reported
Enf Action Division: Santa Cruz County Environmental Health
Enf Action Program: UST
Enf Action Source: CERS,

Coordinates:
Site ID: 79470
Facility Name: Safeway Fuel Center #1929
Env Int Type Code: HWG
Program ID: 10192039
Coord Name: Not reported
Ref Point Type Desc: Center of a facility or station.,
Latitude: 36.985670
Longitude: -121.964560

Affiliation:
Affiliation Type Desc: Environmental Contact
Entity Name: Keith Powers
Entity Title: Not reported
Affiliation Address: 5918 Stoneridge Mall Rd.
Affiliation City: Pleasanton
Affiliation State: CA
Affiliation Country: Not reported
Affiliation Zip: 94588
Affiliation Phone: ,

Affiliation Type Desc: Facility Mailing Address
Entity Name: Mailing Address
Entity Title: Not reported
Affiliation Address: 251 Little Falls Dr
Affiliation City: Wilmington
Affiliation State: DE
Affiliation Country: Not reported
Affiliation Zip: 19808
Affiliation Phone: ,

Affiliation Type Desc: UST Tank Owner
Entity Name: Safeway, Inc.
Entity Title: Not reported
Affiliation Address: 5918 Stoneridge Mall Rd.
Affiliation City: Pleasanton
Affiliation State: CA
Affiliation Country: United States
Affiliation Zip: 94588
Affiliation Phone: (925) 469-7000,

Map ID
Direction
Distance
Elevation

MAP FINDINGS

Site

Database(s)

EDR ID Number
EPA ID Number

SERVICE STATION NO 88 (Continued)

U001602129

Affiliation Type Desc: CUPA District
Entity Name: Santa Cruz County Environmental Health
Entity Title: Not reported
Affiliation Address: 701 Ocean Boulevard, Suite 312
Affiliation City: Santa Cruz
Affiliation State: CA
Affiliation Country: Not reported
Affiliation Zip: 95060
Affiliation Phone: (831) 454-2022,

Affiliation Type Desc: Document Preparer
Entity Name: Stantec Consulting Services Inc.
Entity Title: Not reported
Affiliation Address: Not reported
Affiliation City: Not reported
Affiliation State: Not reported
Affiliation Country: Not reported
Affiliation Zip: Not reported
Affiliation Phone: ,

Affiliation Type Desc: UST Permit Applicant
Entity Name: Ron Lee
Entity Title: Environmental Manager
Affiliation Address: Not reported
Affiliation City: Not reported
Affiliation State: Not reported
Affiliation Country: Not reported
Affiliation Zip: Not reported
Affiliation Phone: (925) 469-7513,

Affiliation Type Desc: Property Owner
Entity Name: Safeway, Inc.
Entity Title: Not reported
Affiliation Address: 6000 Stoneridge Mall Road/PO BOX 9070
Affiliation City: Pleasanton
Affiliation State: CA
Affiliation Country: United States
Affiliation Zip: 94588
Affiliation Phone: (925) 467-3000,

Affiliation Type Desc: UST Property Owner Name
Entity Name: Safeway, Inc.
Entity Title: Not reported
Affiliation Address: PO Box 9070 / 6000 Stoneridge Mail Road
Affiliation City: Pleasanton
Affiliation State: CA
Affiliation Country: United States
Affiliation Zip: 94588
Affiliation Phone: (925) 467-3000,

Affiliation Type Desc: UST Tank Operator
Entity Name: Safeway, Inc.
Entity Title: Not reported
Affiliation Address: PO Box 9070 / 6000 Stoneridge Mail Road
Affiliation City: Pleasanton
Affiliation State: CA
Affiliation Country: United States

Map ID
 Direction
 Distance
 Elevation

MAP FINDINGS

Site

Database(s)

EDR ID Number
 EPA ID Number

SERVICE STATION NO 88 (Continued)

U001602129

Affiliation Zip: 94588
 Affiliation Phone: (925) 467-3000,
 Affiliation Type Desc: Identification Signer
 Entity Name: Keith Powers
 Entity Title: Environmental Compliance Manager
 Affiliation Address: Not reported
 Affiliation City: Not reported
 Affiliation State: Not reported
 Affiliation Country: Not reported
 Affiliation Zip: Not reported
 Affiliation Phone: ,

Affiliation Type Desc: Legal Owner
 Entity Name: Safeway, Inc
 Entity Title: Not reported
 Affiliation Address: 5918 Stoneridge Mall Rd.
 Affiliation City: Pleasanton
 Affiliation State: CA
 Affiliation Country: United States
 Affiliation Zip: 94588
 Affiliation Phone: (925) 467-3000,

Affiliation Type Desc: Operator
 Entity Name: Safeway, Inc.
 Entity Title: Not reported
 Affiliation Address: Not reported
 Affiliation City: Not reported
 Affiliation State: Not reported
 Affiliation Country: Not reported
 Affiliation Zip: Not reported
 Affiliation Phone: (925) 580-8131,

Affiliation Type Desc: Parent Corporation
 Entity Name: Safeway, Inc.
 Entity Title: Not reported
 Affiliation Address: Not reported
 Affiliation City: Not reported
 Affiliation State: Not reported
 Affiliation Country: Not reported
 Affiliation Zip: Not reported
 Affiliation Phone: ,

**C26
 NE
 < 1/8
 0.078 mi.
 412 ft.**

**BRATTON ROBERT E
 4100 SOQUEL DR
 SOQUEL, CA 95073**

Site 1 of 3 in cluster C

**EDR Hist Auto 1021238832
 N/A**

**Relative:
 Lower** EDR Hist Auto

**Actual:
 120 ft.** Year: Name:
 1969 BRATTON ROBERT E
 1971 BRATTON ROBERT E

Type:
 Gasoline Service Stations
 Gasoline Service Stations

Map ID
 Direction
 Distance
 Elevation

MAP FINDINGS

Site

Database(s)

EDR ID Number
 EPA ID Number

C27
NE
 < 1/8
 0.078 mi.
 412 ft.

4100 SOQUEL DR
4100 SOQUEL DR
SOQUEL, CA 95073
Site 2 of 3 in cluster C

UST FINDER RELEASE **1028911936**
 N/A

Relative:
Lower
Actual:
120 ft.

UST FINDER RELEASE:
 Object ID: 45537
 Facility ID: Not reported
 Lust ID: CAT0608700170
 Name: 4100 SOQUEL DR
 Address: 4100 SOQUEL DR
 City,State,Zip: SOQUEL, CA 95073
 Address Match Type: StreetAddress
 Reported Date: Not reported
 Status: No Further Action
 Substance: Not reported
 Population within 1500ft: 718
 Domestic Wells within 1500ft: 48
 Land Use: Developed, Medium Intensity
 Within SPA: No
 SPA PWS Facility ID: Not reported
 SPA Water Type: Not reported
 SPA Facility Type: Not reported
 SPA HUC12: Not reported
 Within WHPA: Yes
 WHPA PWS Facility ID: CA4410017_12065
 WHPA Water Type: GW - Ground water
 WHPA Facility Type: WL - Well
 WHPA HUC12: 180600150303
 Within 100yr Floodplain: No
 Tribe: Not reported
 EPA Region: 9
 NFA Letter 1: Not reported
 NFA Letter 2: Not reported
 NFA Letter 3: Not reported
 NFA Letter 4: Not reported
 Closed With Residual Contaminate: Not reported
 Coordinate Source: Geocode
 X Coord: -121.96454
 Y Coord: 36.9874
 Latitude: 36.9874
 Longitude: -121.96454

C28
NE
 < 1/8
 0.078 mi.
 412 ft.

4100 SOQUEL DR
4100 SOQUEL DR
SOQUEL, CA 95073
Site 3 of 3 in cluster C

LUST **S104025373**
Cortese **N/A**
CERS

Relative:
Lower
Actual:
120 ft.

LUST:
 Name: 4100 SOQUEL DR
 Address: 4100 SOQUEL DR
 City,State,Zip: SOQUEL, CA 95073
 Lead Agency: SANTA CRUZ COUNTY
 Case Type: LUST Cleanup Site
 Geo Track: http://geotracker.waterboards.ca.gov/profile_report.asp?global_id=T0608700170
 Global Id: T0608700170
 Latitude: 36.9877411
 Longitude: -121.9629284

Map ID
Direction
Distance
Elevation

MAP FINDINGS

Site

Database(s)

EDR ID Number
EPA ID Number

4100 SOQUEL DR (Continued)

S104025373

Status: Completed - Case Closed
Status Date: 09/25/2005
Case Worker: Not reported
RB Case Number: 3066
Local Agency: Not reported
File Location: Not reported
Local Case Number: Not reported
Potential Media Affect: Soil
Potential Contaminants of Concern: Gasoline
EPA Region: 9
Coordinate Source: * Historical Geocode - Exact Address Match
Cuf Case: YES
Quantity Released Gallons: Not reported
Begin Date: 01/01/1975
Leak Reported Date: 07/09/1999
How Discovered: Other Means
How Discovered Description: Not reported
Discharge Source: Other
Discharge Cause: Unknown
Stop Method: Not reported
Stop Description: Not reported
No Further Action Date: 09/25/2005
CA Water Watershed Name: Big Basin - Santa Cruz - Aptos-Soquel (304.13)
Dwr Groundwater Subbasin Name: Santa Cruz Mid-County (3-001)
Disadvantaged Community: Not reported
CA Enviroscreen 3 Score: 6-10%
CA Enviroscreen 4 Score: 15-20%
Military DOD Site: No
Facility Project Subtype: Not reported
RWQCB Region: CENTRAL COAST RWQCB (REGION 3)
Site History: Not reported

LUST:

Global Id: T0608700170
Action Type: Other
Date: 07/09/1999
Action: Leak Reported

Global Id: T0608700170
Action Type: ENFORCEMENT
Date: 01/25/2001
Action: Closure/No Further Action Letter

Global Id: T0608700170
Action Type: ENFORCEMENT
Date: 08/02/1999
Action: 13267 Requirement

Global Id: T0608700170
Action Type: Other
Date: 07/02/1998
Action: Leak Discovery

LUST:

Global Id: T0608700170
Status: Open - Case Begin Date
Status Date: 01/01/1975

Map ID
Direction
Distance
Elevation

MAP FINDINGS

Site

Database(s)

EDR ID Number
EPA ID Number

4100 SOQUEL DR (Continued)

S104025373

Global Id: T0608700170
Status: Open - Remediation
Status Date: 01/01/1975

Global Id: T0608700170
Status: Completed - Case Closed
Status Date: 09/25/2005

LUST REG 3:

Region: 3
Regional Board: Central Coast Region
Facility County: Santa Cruz
Global ID: T0608700170
Status: Remediation Plan
Case Number: 3066
Local Case Num: Not reported
Case Type: S
Substance: Gasoline
Quantity: Not reported
Abatement Method: Unknown - action taken at site is unknown
Leak Source: UNK
Leak Cause: UNK
How Stopped: Not reported
How Discovered: OM
Release Date: 07/09/1999
Discovered Date: 7/2/98
Enter Date: 08/23/1999
Stop Date: Not reported
Review Date: / /
Enforce Date: Not reported
Close Date: Not reported
Enforcement Type: Not reported
Responsible Party: Not reported
RP Address: Not reported
Contact: Not reported
Cross Street: 41ST AVE
Local Agency: 44000
Lead Agency: Local Agency
Staff Initials: BUC
Confirm Leak: Not reported
Workplan: Not reported
Prelim Assess: Not reported
Pollution Char: / /
Remedial Plan: 1/1/75
Remedial Action: Not reported
Monitoring: / /
Pilot Program: UST
Interim Action: 0
Funding: 0
MTBE Class: *
Max MTBE Grnd Wtr: Not reported
Max MTBE Soil: Not reported
Max MTBE Data: / /
MTBE Tested: NT
Lat/Long: 36.9877411 / -121.9629284
Soil Qualifier: Not reported

Map ID
Direction
Distance
Elevation

MAP FINDINGS

Site

Database(s)

EDR ID Number
EPA ID Number

4100 SOQUEL DR (Continued)

S104025373

Grnd Wtr Qualifier: Not reported
Mtbe Concentratn: 0
Mtbe Fuel: 1
Org Name: Not reported
Basin Plan: 4.13
Beneficial: Not reported
Priority: Not reported
UST Cleanup Fund ID: Not reported
Suspended: Not reported
Operator: Not reported
Water System: Not reported
Well Name: Not reported
Distance From Well: 0
Assigned Name: Not reported
Summary: Not reported

CORTESE:

Name: 4100 SOQUEL DR
Address: 4100 SOQUEL DR
City,State,Zip: SOQUEL, CA 95073
Region: CORTESE
Envirostor Id: Not reported
Global ID: T0608700170
Site/Facility Type: LUST CLEANUP SITE
Cleanup Status: COMPLETED - CASE CLOSED
Status Date: Not reported
Site Code: Not reported
Latitude: Not reported
Longitude: Not reported
Owner: Not reported
Enf Type: Not reported
Swat R: Not reported
Flag: active
Order No: Not reported
Waste Discharge System No: Not reported
Effective Date: Not reported
Region 2: Not reported
WID Id: Not reported
Solid Waste Id No: Not reported
Waste Management Uit Name: Not reported
File Name: Active Open

CERS:

Name: 4100 SOQUEL DR
Address: 4100 SOQUEL DR
City,State,Zip: SOQUEL, CA 95073
Site ID: 706692
CERS ID: T0608700170
CERS Description: Leaking Underground Storage Tank Cleanup Site

MAP FINDINGS

Map ID
Direction
Distance
Elevation

Site

Database(s)

EDR ID Number
EPA ID Number

D29
ESE
< 1/8
0.085 mi.
450 ft.

SAFEWAY 1929
2720 41ST AVE
SOQUEL, CA 95073

Site 1 of 2 in cluster D

CERS HAZ WASTE
CUPA Listings
CERS

S109291941
N/A

Relative:
Lower

Actual:
118 ft.

CERS HAZ WASTE:
Name: SAFEWAY 1929
Address: 2720 41ST AVE
City,State,Zip: SOQUEL, CA 95073
Site ID: 63982
CERS ID: 10156805
CERS Description: Hazardous Waste Generator

CUPA SANTA CRUZ:

Name: SAFEWAY 1929
Address: 2720 41ST AVE
City,State,Zip: SOQUEL, CA 95073
Facility Id: FA0007062
Cross Street: Not reported
Description: HMMP SHORT FORM BASE FEE

Name: SAFEWAY 1929
Address: 2720 41ST AVE
City,State,Zip: SOQUEL, CA 95073
Facility Id: FA0007062
Cross Street: Not reported
Description: HMMP SHORT FORM 1 HAZ CLASS

Name: SAFEWAY 1929
Address: 2720 41ST AVE
City,State,Zip: SOQUEL, CA 95073
Facility Id: FA0007062
Cross Street: Not reported
Description: HAZARDOUS WASTE GENERATOR (HMMP SHORT FORM)

CERS:

Name: SAFEWAY 1929
Address: 2720 41ST AVE
City,State,Zip: SOQUEL, CA 95073
Site ID: 63982
CERS ID: 10156805
CERS Description: Chemical Storage Facilities

Evaluation:

Eval General Type: Compliance Evaluation Inspection
Eval Date: 03-09-2015
Violations Found: No
Eval Type: Routine done by local agency
Eval Notes: Not reported
Eval Division: Santa Cruz County Environmental Health
Eval Program: HW
Eval Source: CERS,

Eval General Type: Compliance Evaluation Inspection
Eval Date: 03-16-2016
Violations Found: No
Eval Type: Routine done by local agency
Eval Notes: Not reported

Map ID
Direction
Distance
Elevation

MAP FINDINGS

Site

Database(s)

EDR ID Number
EPA ID Number

SAFEWAY 1929 (Continued)

S109291941

Eval Division: Santa Cruz County Environmental Health
Eval Program: HW
Eval Source: CERS,

Eval General Type: Compliance Evaluation Inspection
Eval Date: 03-16-2016
Violations Found: No
Eval Type: Routine done by local agency
Eval Notes: Site inspection with Patricia Garrett.
Eval Division: Santa Cruz County Environmental Health
Eval Program: HMRRP
Eval Source: CERS,

Eval General Type: Compliance Evaluation Inspection
Eval Date: 05-17-2023
Violations Found: No
Eval Type: Routine done by local agency
Eval Notes: Permission to dop the inspection was given by Wanda Watson
Eval Division: Santa Cruz County Environmental Health
Eval Program: HW
Eval Source: CERS,

Eval General Type: Compliance Evaluation Inspection
Eval Date: 06-22-2017
Violations Found: No
Eval Type: Routine done by local agency
Eval Notes: Not reported
Eval Division: Santa Cruz County Environmental Health
Eval Program: HW
Eval Source: CERS,

Eval General Type: Compliance Evaluation Inspection
Eval Date: 06-22-2017
Violations Found: No
Eval Type: Routine done by local agency
Eval Notes: Annual Site Inspection.
Eval Division: Santa Cruz County Environmental Health
Eval Program: HMRRP
Eval Source: CERS,

Eval General Type: Compliance Evaluation Inspection
Eval Date: 08-08-2018
Violations Found: No
Eval Type: Routine done by local agency
Eval Notes: Not reported
Eval Division: Santa Cruz County Environmental Health
Eval Program: HW
Eval Source: CERS,

Eval General Type: Compliance Evaluation Inspection
Eval Date: 05-17-2023
Violations Found: No
Eval Type: Routine done by local agency
Eval Notes: Permission to dop the inspection was given by Wanda Watson
Eval Division: Santa Cruz County Environmental Health
Eval Program: HMRRP
Eval Source: CERS,

Map ID
Direction
Distance
Elevation

MAP FINDINGS

Site

Database(s)

EDR ID Number
EPA ID Number

SAFeway 1929 (Continued)

S109291941

Eval General Type: Compliance Evaluation Inspection
Eval Date: 08-08-2018
Violations Found: No
Eval Type: Routine done by local agency
Eval Notes: Annual site inspection.
Eval Division: Santa Cruz County Environmental Health
Eval Program: HMRRP
Eval Source: CERS,

Eval General Type: Compliance Evaluation Inspection
Eval Date: 08-22-2019
Violations Found: No
Eval Type: Routine done by local agency
Eval Notes: Not reported
Eval Division: Santa Cruz County Environmental Health
Eval Program: HW
Eval Source: CERS,

Eval General Type: Compliance Evaluation Inspection
Eval Date: 02-20-2014
Violations Found: No
Eval Type: Routine done by local agency
Eval Notes: Not reported
Eval Division: Santa Cruz County Environmental Health
Eval Program: HMRRP
Eval Source: CERS,

Eval General Type: Compliance Evaluation Inspection
Eval Date: 02-20-2014
Violations Found: No
Eval Type: Routine done by local agency
Eval Notes: Not reported
Eval Division: Santa Cruz County Environmental Health
Eval Program: HW
Eval Source: CERS,

Eval General Type: Compliance Evaluation Inspection
Eval Date: 03-09-2015
Violations Found: No
Eval Type: Routine done by local agency
Eval Notes: Not reported
Eval Division: Santa Cruz County Environmental Health
Eval Program: HMRRP
Eval Source: CERS,

Eval General Type: Compliance Evaluation Inspection
Eval Date: 08-22-2019
Violations Found: No
Eval Type: Routine done by local agency
Eval Notes: Annual site inspection
Eval Division: Santa Cruz County Environmental Health
Eval Program: HMRRP
Eval Source: CERS,

Coordinates:
Site ID: 63982
Facility Name: Safeway 1929

Map ID
Direction
Distance
Elevation

MAP FINDINGS

Site

Database(s)

EDR ID Number
EPA ID Number

SAFeway 1929 (Continued)

S109291941

Env Int Type Code: HWG
Program ID: 10156805
Coord Name: Not reported
Ref Point Type Desc: Center of a facility or station.,
Latitude: 36.986370
Longitude: -121.963570

Affiliation:

Affiliation Type Desc: CUPA District
Entity Name: Santa Cruz County Environmental Health
Entity Title: Not reported
Affiliation Address: 701 Ocean Boulevard, Suite 312
Affiliation City: Santa Cruz
Affiliation State: CA
Affiliation Country: Not reported
Affiliation Zip: 95060
Affiliation Phone: (831) 454-2022,

Affiliation Type Desc: Environmental Contact
Entity Name: Chris Phillips
Entity Title: Not reported
Affiliation Address: 5918 Stoneridge Mall Rd
Affiliation City: Pleasanton
Affiliation State: CA
Affiliation Country: Not reported
Affiliation Zip: 94588
Affiliation Phone: ,

Affiliation Type Desc: Document Preparer
Entity Name: Keith Powers
Entity Title: Not reported
Affiliation Address: Not reported
Affiliation City: Not reported
Affiliation State: Not reported
Affiliation Country: Not reported
Affiliation Zip: Not reported
Affiliation Phone: ,

Affiliation Type Desc: Identification Signer
Entity Name: Chris Phillips
Entity Title: Environmental Manager
Affiliation Address: Not reported
Affiliation City: Not reported
Affiliation State: Not reported
Affiliation Country: Not reported
Affiliation Zip: Not reported
Affiliation Phone: ,

Affiliation Type Desc: Legal Owner
Entity Name: Safeway, Inc.
Entity Title: Not reported
Affiliation Address: 5918 Stoneridge Mall Rd
Affiliation City: Pleasanton
Affiliation State: CA
Affiliation Country: United States
Affiliation Zip: 94588
Affiliation Phone: (925) 469-7000,

Map ID
 Direction
 Distance
 Elevation

MAP FINDINGS

Site

Database(s)

EDR ID Number
 EPA ID Number

SAFeway 1929 (Continued)

S109291941

Affiliation Type Desc: Operator
 Entity Name: Safeway Inc.
 Entity Title: Not reported
 Affiliation Address: Not reported
 Affiliation City: Not reported
 Affiliation State: Not reported
 Affiliation Country: Not reported
 Affiliation Zip: Not reported
 Affiliation Phone: (925) 469-7000,

Affiliation Type Desc: Parent Corporation
 Entity Name: Safeway, Inc.
 Entity Title: Not reported
 Affiliation Address: Not reported
 Affiliation City: Not reported
 Affiliation State: Not reported
 Affiliation Country: Not reported
 Affiliation Zip: Not reported
 Affiliation Phone: ,

Affiliation Type Desc: Facility Mailing Address
 Entity Name: Mailing Address
 Entity Title: Not reported
 Affiliation Address: PO Box 29096, MS 6516
 Affiliation City: Phoenix
 Affiliation State: AZ
 Affiliation Country: Not reported
 Affiliation Zip: 85038
 Affiliation Phone: ,

D30
ESE
 < 1/8
 0.085 mi.
 450 ft.

SAFeway STORE #1929
2720 41ST AVE
SOQUEL, CA 95073
 Site 2 of 2 in cluster D

RCRA NonGen / NLR 1024826244
CAL000353645

Relative:
Lower
Actual:
 118 ft.

RCRA Listings:
 Date Form Received by Agency: 20100621
 Handler Name: Safeway Store #1929
 Handler Address: 2720 41ST AVE
 Handler City,State,Zip: SOQUEL, CA 95073-2111
 EPA ID: CAL000353645
 Contact Name: SHARON SANGER
 Contact Address: 250 E PARKCENTER BLVD
 Contact City,State,Zip: BOISE, ID 83706
 Contact Telephone: 208-395-6150
 Contact Fax: 623-336-6455
 Contact Email: SHARON.SANGER@SAFeway.COM
 Contact Title: Not reported
 EPA Region: 09
 Land Type: Not reported
 Federal Waste Generator Description: Not a generator, verified
 Non-Notifier: Not reported
 Biennial Report Cycle: Not reported
 Accessibility: Not reported
 Active Site Indicator: Handler Activities
 State District Owner: Not reported

Map ID
 Direction
 Distance
 Elevation

MAP FINDINGS

Site

Database(s)

EDR ID Number
 EPA ID Number

SAFeway STORE #1929 (Continued)

1024826244

State District:	Not reported
Mailing Address:	250 E PARKCENTER BLVD
Mailing City,State,Zip:	BOISE, ID 83706-0000
Owner Name:	Albertsons Companies
Owner Type:	Other
Operator Name:	Sharon Sanger
Operator Type:	Other
Short-Term Generator Activity:	No
Importer Activity:	No
Mixed Waste Generator:	No
Transporter Activity:	No
Transfer Facility Activity:	No
Recycler Activity with Storage:	No
Small Quantity On-Site Burner Exemption:	No
Smelting Melting and Refining Furnace Exemption:	No
Underground Injection Control:	No
Off-Site Waste Receipt:	No
Universal Waste Indicator:	Yes
Universal Waste Destination Facility:	Yes
Federal Universal Waste:	No
Active Site State-Reg Handler:	---
Federal Facility Indicator:	Not reported
Hazardous Secondary Material Indicator:	N
Sub-Part K Indicator:	Not reported
2018 GPRa Permit Baseline:	Not on the Baseline
2018 GPRa Renewals Baseline:	Not on the Baseline
202 GPRa Corrective Action Baseline:	No
Subject to Corrective Action Universe:	No
Non-TSDFs Where RCRA CA has Been Imposed Universe:	No
Corrective Action Priority Ranking:	No NCAPS ranking
Environmental Control Indicator:	No
Institutional Control Indicator:	No
Human Exposure Controls Indicator:	N/A
Groundwater Controls Indicator:	N/A
Significant Non-Complier Universe:	No
Unaddressed Significant Non-Complier Universe:	No
Addressed Significant Non-Complier Universe:	No
Significant Non-Complier With a Compliance Schedule Universe:	No
Financial Assurance Required:	Not reported
Handler Date of Last Change:	20180905
Recognized Trader-Importer:	No
Recognized Trader-Exporter:	No
Importer of Spent Lead Acid Batteries:	No
Exporter of Spent Lead Acid Batteries:	No
Recycler Activity Without Storage:	No
Manifest Broker:	No
Sub-Part P Indicator:	No

Handler - Owner Operator:

Owner/Operator Indicator:	Owner
Owner/Operator Name:	ALBERTSONS COMPANIES
Legal Status:	Other
Date Became Current:	Not reported
Date Ended Current:	Not reported
Owner/Operator Address:	250 E PARKCENTER BLVD
Owner/Operator City,State,Zip:	BOISE, ID 83706-0000

Map ID
 Direction
 Distance
 Elevation

MAP FINDINGS

Site

Database(s)

EDR ID Number
 EPA ID Number

SAFEWAY STORE #1929 (Continued)

1024826244

Owner/Operator Telephone:	208-395-6200
Owner/Operator Telephone Ext:	Not reported
Owner/Operator Fax:	Not reported
Owner/Operator Email:	Not reported
Owner/Operator Indicator:	Operator
Owner/Operator Name:	SHARON SANGER
Legal Status:	Other
Date Became Current:	Not reported
Date Ended Current:	Not reported
Owner/Operator Address:	250 E PARKCENTER BLVD
Owner/Operator City,State,Zip:	BOISE, ID 83706
Owner/Operator Telephone:	208-395-6150
Owner/Operator Telephone Ext:	Not reported
Owner/Operator Fax:	Not reported
Owner/Operator Email:	Not reported

Historic Generators:

Receive Date:	20100621
Handler Name:	SAFEWAY STORE #1929
Federal Waste Generator Description:	Not a generator, verified
State District Owner:	Not reported
Large Quantity Handler of Universal Waste:	No
Recognized Trader Importer:	No
Recognized Trader Exporter:	No
Spent Lead Acid Battery Importer:	No
Spent Lead Acid Battery Exporter:	No
Current Record:	Yes
Non Storage Recycler Activity:	Not reported
Electronic Manifest Broker:	Not reported

List of NAICS Codes and Descriptions:

NAICS Code:	45291
NAICS Description:	WAREHOUSE CLUBS AND SUPERCENTERS

Facility Has Received Notices of Violations:

Violations:	No Violations Found
-------------	---------------------

Evaluation Action Summary:

Evaluations:	No Evaluations Found
--------------	----------------------

E31
 SSW
 < 1/8
 0.124 mi.
 655 ft.

GARLAND PRECISION MACHINING INC
4000 CORDELIA LN #8
SOQUEL, CA 95073

RCRA NonGen / NLR

1024792022
CAL000114985

Site 1 of 5 in cluster E

Relative:
Lower
Actual:
114 ft.

RCRA Listings:	
Date Form Received by Agency:	19931207
Handler Name:	Garland Precision Machining Inc
Handler Address:	4000 CORDELIA LN #8
Handler City,State,Zip:	SOQUEL, CA 95073-0000
EPA ID:	CAL000114985
Contact Name:	GLENN GARLAND
Contact Address:	4000 CORDELIA LN STE 8

Map ID
 Direction
 Distance
 Elevation

MAP FINDINGS

Site

Database(s)

EDR ID Number
 EPA ID Number

GARLAND PRECISION MACHINING INC (Continued)

1024792022

Contact City,State,Zip:	SOQUEL, CA 95073
Contact Telephone:	831-462-1314
Contact Fax:	831-462-2324
Contact Email:	GARLAND@CRUZIO.COM
Contact Title:	Not reported
EPA Region:	09
Land Type:	Not reported
Federal Waste Generator Description:	Not a generator, verified
Non-Notifier:	Not reported
Biennial Report Cycle:	Not reported
Accessibility:	Not reported
Active Site Indicator:	Handler Activities
State District Owner:	Not reported
State District:	Not reported
Mailing Address:	4000 CORDELIA LN STE 8
Mailing City,State,Zip:	SOQUEL, CA 95073-2070
Owner Name:	Glenn R Garland
Owner Type:	Other
Operator Name:	Glenn Garland
Operator Type:	Other
Short-Term Generator Activity:	No
Importer Activity:	No
Mixed Waste Generator:	No
Transporter Activity:	No
Transfer Facility Activity:	No
Recycler Activity with Storage:	No
Small Quantity On-Site Burner Exemption:	No
Smelting Melting and Refining Furnace Exemption:	No
Underground Injection Control:	No
Off-Site Waste Receipt:	No
Universal Waste Indicator:	Yes
Universal Waste Destination Facility:	Yes
Federal Universal Waste:	No
Active Site State-Reg Handler:	---
Federal Facility Indicator:	Not reported
Hazardous Secondary Material Indicator:	N
Sub-Part K Indicator:	Not reported
2018 GPRC Permit Baseline:	Not on the Baseline
2018 GPRC Renewals Baseline:	Not on the Baseline
202 GPRC Corrective Action Baseline:	No
Subject to Corrective Action Universe:	No
Non-TSDFs Where RCRA CA has Been Imposed Universe:	No
Corrective Action Priority Ranking:	No NCAPS ranking
Environmental Control Indicator:	No
Institutional Control Indicator:	No
Human Exposure Controls Indicator:	N/A
Groundwater Controls Indicator:	N/A
Significant Non-Complier Universe:	No
Unaddressed Significant Non-Complier Universe:	No
Addressed Significant Non-Complier Universe:	No
Significant Non-Complier With a Compliance Schedule Universe:	No
Financial Assurance Required:	Not reported
Handler Date of Last Change:	20180905
Recognized Trader-Importer:	No
Recognized Trader-Exporter:	No
Importer of Spent Lead Acid Batteries:	No
Exporter of Spent Lead Acid Batteries:	No

Map ID
Direction
Distance
Elevation

MAP FINDINGS

Site

Database(s)

EDR ID Number
EPA ID Number

GARLAND PRECISION MACHINING INC (Continued)

1024792022

Recycler Activity Without Storage: No
Manifest Broker: No
Sub-Part P Indicator: No

Handler - Owner Operator:

Owner/Operator Indicator: Owner
Owner/Operator Name: GLENN R GARLAND
Legal Status: Other
Date Became Current: Not reported
Date Ended Current: Not reported
Owner/Operator Address: 629 WINDSOR ST
Owner/Operator City,State,Zip: SANTA CRUZ, CA 95062-0000
Owner/Operator Telephone: 408-429-5098
Owner/Operator Telephone Ext: Not reported
Owner/Operator Fax: Not reported
Owner/Operator Email: Not reported

Owner/Operator Indicator: Operator
Owner/Operator Name: GLENN GARLAND
Legal Status: Other
Date Became Current: Not reported
Date Ended Current: Not reported
Owner/Operator Address: 4000 CORDELIA LN STE 8
Owner/Operator City,State,Zip: SOQUEL, CA 95073
Owner/Operator Telephone: 831-462-1314
Owner/Operator Telephone Ext: Not reported
Owner/Operator Fax: Not reported
Owner/Operator Email: Not reported

Historic Generators:

Receive Date: 19931207
Handler Name: GARLAND PRECISION MACHINING INC
Federal Waste Generator Description: Not a generator, verified
State District Owner: Not reported
Large Quantity Handler of Universal Waste: No
Recognized Trader Importer: No
Recognized Trader Exporter: No
Spent Lead Acid Battery Importer: No
Spent Lead Acid Battery Exporter: No
Current Record: Yes
Non Storage Recycler Activity: Not reported
Electronic Manifest Broker: Not reported

List of NAICS Codes and Descriptions:

NAICS Code: 336399
NAICS Description: ALL OTHER MOTOR VEHICLE PARTS MANUFACTURING

Facility Has Received Notices of Violations:

Violations: No Violations Found

Evaluation Action Summary:

Evaluations: No Evaluations Found

Map ID
Direction
Distance
Elevation

MAP FINDINGS

Site

Database(s)

EDR ID Number
EPA ID Number

E32
SSW
< 1/8
0.124 mi.
655 ft.

GARLAND PRECISION MACHINING INC.
4000 CORDELIA LN
SOQUEL, CA 95073

CUPA Listings
HWTS
HAZNET

S113065517
N/A

Site 2 of 5 in cluster E

Relative:
Lower

CUPA SANTA CRUZ:

Actual:
114 ft.

Name: GARLAND PRECISION MACHINING INC.
Address: 4000 CORDELIA LN
City,State,Zip: SOQUEL, CA 95073
Facility Id: FA0001850
Cross Street: Not reported
Description: HMMP SHORT FORM 2 HAZ CLASSES

Name: GARLAND PRECISION MACHINING INC.
Address: 4000 CORDELIA LN
City,State,Zip: SOQUEL, CA 95073
Facility Id: FA0001850
Cross Street: Not reported
Description: HMMP SHORT FORM BASE FEE

Name: GARLAND PRECISION MACHINING INC.
Address: 4000 CORDELIA LN
City,State,Zip: SOQUEL, CA 95073
Facility Id: FA0001850
Cross Street: Not reported
Description: HAZARDOUS WASTE GENERATOR (HMMP SHORT FORM)

HWTS:

Name: GARLAND PRECISION MACHINING INC
Address: 4000 CORDELIA LN #8
Address 2: Not reported
City,State,Zip: SOQUEL, CA 95073
EPA ID: CAL000114985
Inactive Date: Not reported
Create Date: 12/07/1993
Last Act Date: Not reported
Mailing Name: Not reported
Mailing Address: 4000 CORDELIA LN STE 8
Mailing Address 2: Not reported
Mailing City,State,Zip: SOQUEL, CA 950732070
Owner Name: GLENN R GARLAND
Owner Address: 629 WINDSOR ST
Owner Address 2: Not reported
Owner City,State,Zip: SANTA CRUZ, CA 950620000
Owner Phone: Not reported
Owner Fax: Not reported
Contact Name: GLENN GARLAND
Contact Address: 4000 CORDELIA LN STE 8
Contact Address 2: Not reported
City,State,Zip: SOQUEL, CA 95073
Contact Phone: Not reported
Contact Fax: Not reported
Facility Status: Active
Facility Type: PERMANENT
Category: STATE
Latitude: 36.985278
Longitude: -121.965619

Map ID
Direction
Distance
Elevation

MAP FINDINGS

Site

Database(s)

EDR ID Number
EPA ID Number

GARLAND PRECISION MACHINING INC. (Continued)

S113065517

NAICS:

EPA ID: CAL000114985
Create Date: 2009-04-08 15:34:53.873
NAICS Code: 336399
NAICS Description: All Other Motor Vehicle Parts Manufacturing
Issued EPA ID Date: 1993-12-07 00:00:00
Inactive Date: Not reported
Facility Name: GARLAND PRECISION MACHINING INC
Facility Address: 4000 CORDELIA LN #8
Facility Address 2: Not reported
Facility City: SOQUEL
Facility County: Not reported
Facility State: CA
Facility Zip: 950730000

HAZNET:

Name: GARLAND PRECISION MACHINING INC
Address: 4000 CORDELIA LN #8
Address 2: Not reported
City,State,Zip: SOQUEL, CA 950730000
Contact: GLENN GARLAND
Telephone: 8314621314
Mailing Name: Not reported
Mailing Address: 4000 CORDELIA LN STE 8

Year: 2016
Gepaid: CAL000114985
TSD EPA ID: CAD059494310
CA Waste Code: 181 - Other inorganic solid waste
Disposal Method: H141 - Storage, Bulking, And/Or Transfer Off Site--No Treatment/Reovery (H010-H129) Or (H131-H135)
Tons: 0.125

Year: 2008
Gepaid: CAL000114985
TSD EPA ID: CAL000190816
CA Waste Code: 221 - Waste oil and mixed oil
Disposal Method: H141 - Storage, Bulking, And/Or Transfer Off Site--No Treatment/Reovery (H010-H129) Or (H131-H135)
Tons: 0.76

Year: 2005
Gepaid: CAL000114985
TSD EPA ID: CAL000190816
CA Waste Code: 221 - Waste oil and mixed oil
Disposal Method: R01 - Recycler
Tons: 0.798

Year: 2003
Gepaid: CAL000114985
TSD EPA ID: CAL000190816
CA Waste Code: 221 - Waste oil and mixed oil
Disposal Method: R01 - Recycler
Tons: 0.532

Map ID
Direction
Distance
Elevation

MAP FINDINGS

Site

Database(s)

EDR ID Number
EPA ID Number

GARLAND PRECISION MACHINING INC. (Continued)

S113065517

Year: 2002
Gepaid: CAL000114985
TSD EPA ID: CAL000190816
CA Waste Code: 221 - Waste oil and mixed oil
Disposal Method: H01 - Transfer Station
Tons: 0.57

Year: 2001
Gepaid: CAL000114985
TSD EPA ID: CAD099452708
CA Waste Code: 221 - Waste oil and mixed oil
Disposal Method: R01 - Recycler
Tons: 0.38

Year: 2000
Gepaid: CAL000114985
TSD EPA ID: CAD099452708
CA Waste Code: 223 - Unspecified oil-containing waste
Disposal Method: R01 - Recycler
Tons: 0.271

Year: 1998
Gepaid: CAL000114985
TSD EPA ID: CAD099452708
CA Waste Code: 223 - Unspecified oil-containing waste
Disposal Method: R01 - Recycler
Tons: 0.2919

Additional Info:

Year: 2008
Gen EPA ID: CAL000114985

Shipment Date: 20080716
Creation Date: 9/25/2008 18:30:09
Receipt Date: 20080718
Manifest ID: 001738958FLE
Trans EPA ID: CAL000827878
Trans Name: AMERICAN VALLEY WASTE OIL
Trans 2 EPA ID: Not reported
Trans 2 Name: Not reported
TSD EPA ID: CAL000190816
Trans Name: RIVERBANK OIL TRANSFER
TSD Alt EPA ID: Not reported
TSD Alt Name: Not reported
Waste Code Description: 221 - Waste oil and mixed oil
RCRA Code: Not reported
Meth Code: H141 - Storage, Bulking, And/Or Transfer Off Site--No Treatment/Reovery (H010-H129) Or (H131-H135)

Quantity Tons: 0.76
Waste Quantity: 200
Quantity Unit: G
Additional Code 1: Not reported
Additional Code 2: Not reported
Additional Code 3: Not reported
Additional Code 4: Not reported
Additional Code 5: Not reported

Map ID
Direction
Distance
Elevation

MAP FINDINGS

Site

Database(s)

EDR ID Number
EPA ID Number

GARLAND PRECISION MACHINING INC. (Continued)

S113065517

Additional Info:

Year: 2005
Gen EPA ID: CAL000114985

Shipment Date: 20051220
Creation Date: 6/22/2006 18:32:03
Receipt Date: 20051220
Manifest ID: 24716525
Trans EPA ID: CAL000827878
Trans Name: AMERICAN VALLEY WASTE OIL
Trans 2 EPA ID: Not reported
Trans 2 Name: Not reported
TSDf EPA ID: CAL000190816
Trans Name: RIVERBANK OIL TRANSFER
TSDf Alt EPA ID: CAL000190816
TSDf Alt Name: Not reported
Waste Code Description: 221 - Waste oil and mixed oil
RCRA Code: Not reported
Meth Code: R01 - Recycler
Quantity Tons: 0.798
Waste Quantity: 210
Quantity Unit: G
Additional Code 1: Not reported
Additional Code 2: Not reported
Additional Code 3: Not reported
Additional Code 4: Not reported
Additional Code 5: Not reported

Additional Info:

Year: 2003
Gen EPA ID: CAL000114985

Shipment Date: 20030430
Creation Date: 1/5/2007 18:30:44
Receipt Date: 20030506
Manifest ID: 22700803
Trans EPA ID: CAL000827878
Trans Name: Not reported
Trans 2 EPA ID: Not reported
Trans 2 Name: Not reported
TSDf EPA ID: CAL000190816
Trans Name: Not reported
TSDf Alt EPA ID: CAL000190816
TSDf Alt Name: Not reported
Waste Code Description: 221 - Waste oil and mixed oil
RCRA Code: Not reported
Meth Code: R01 - Recycler
Quantity Tons: 0.532
Waste Quantity: 140
Quantity Unit: G
Additional Code 1: Not reported
Additional Code 2: Not reported
Additional Code 3: Not reported
Additional Code 4: Not reported
Additional Code 5: Not reported

Map ID
Direction
Distance
Elevation

MAP FINDINGS

Site

Database(s)

EDR ID Number
EPA ID Number

GARLAND PRECISION MACHINING INC. (Continued)

S113065517

Additional Info:

Year: 2002
Gen EPA ID: CAL000114985

Shipment Date: 20020524
Creation Date: 7/19/2002 15:54:46
Receipt Date: 20020528
Manifest ID: 21652967
Trans EPA ID: CAL000827878
Trans Name: Not reported
Trans 2 EPA ID: Not reported
Trans 2 Name: Not reported
TSDf EPA ID: CAL000190816
Trans Name: Not reported
TSDf Alt EPA ID: Not reported
TSDf Alt Name: Not reported
Waste Code Description: 221 - Waste oil and mixed oil
RCRA Code: Not reported
Meth Code: H01 - Transfer Station
Quantity Tons: 0.57
Waste Quantity: 150
Quantity Unit: G
Additional Code 1: Not reported
Additional Code 2: Not reported
Additional Code 3: Not reported
Additional Code 4: Not reported
Additional Code 5: Not reported

Additional Info:

Year: 2001
Gen EPA ID: CAL000114985

Shipment Date: 20010405
Creation Date: 5/31/2001 0:00:00
Receipt Date: 20010409
Manifest ID: 20835478
Trans EPA ID: CAL000827878
Trans Name: Not reported
Trans 2 EPA ID: Not reported
Trans 2 Name: Not reported
TSDf EPA ID: CAD099452708
Trans Name: Not reported
TSDf Alt EPA ID: CAD099452708
TSDf Alt Name: Not reported
Waste Code Description: 221 - Waste oil and mixed oil
RCRA Code: Not reported
Meth Code: R01 - Recycler
Quantity Tons: 0.38
Waste Quantity: 100
Quantity Unit: G
Additional Code 1: Not reported
Additional Code 2: Not reported
Additional Code 3: Not reported
Additional Code 4: Not reported
Additional Code 5: Not reported

Map ID
Direction
Distance
Elevation

MAP FINDINGS

Site

Database(s)

EDR ID Number
EPA ID Number

GARLAND PRECISION MACHINING INC. (Continued)

S113065517

Additional Info:

Year: 2000
Gen EPA ID: CAL000114985

Shipment Date: 20000413
Creation Date: 6/13/2000 0:00:00
Receipt Date: 20000417
Manifest ID: 98374124
Trans EPA ID: CAL000827878
Trans Name: Not reported
Trans 2 EPA ID: Not reported
Trans 2 Name: Not reported
TSDf EPA ID: CAD099452708
Trans Name: Not reported
TSDf Alt EPA ID: CAD099452708
TSDf Alt Name: Not reported
Waste Code Description: 223 - Unspecified oil-containing waste
RCRA Code: Not reported
Meth Code: R01 - Recycler
Quantity Tons: 0.271
Waste Quantity: 65
Quantity Unit: G
Additional Code 1: Not reported
Additional Code 2: Not reported
Additional Code 3: Not reported
Additional Code 4: Not reported
Additional Code 5: Not reported

Additional Info:

Year: 1998
Gen EPA ID: CAL000114985

Shipment Date: 19981001
Creation Date: 11/19/1998 0:00:00
Receipt Date: 19981002
Manifest ID: 98500087
Trans EPA ID: CAL000827878
Trans Name: Not reported
Trans 2 EPA ID: Not reported
Trans 2 Name: Not reported
TSDf EPA ID: CAD099452708
Trans Name: Not reported
TSDf Alt EPA ID: Not reported
TSDf Alt Name: Not reported
Waste Code Description: 223 - Unspecified oil-containing waste
RCRA Code: Not reported
Meth Code: R01 - Recycler
Quantity Tons: 0.2919
Waste Quantity: 70
Quantity Unit: G
Additional Code 1: Not reported
Additional Code 2: Not reported
Additional Code 3: Not reported
Additional Code 4: Not reported
Additional Code 5: Not reported

Map ID
Direction
Distance
Elevation

MAP FINDINGS

Site

Database(s)

EDR ID Number
EPA ID Number

F33
NW
< 1/8
0.124 mi.
657 ft.

CAPPO MANAGEMENT XXIII INC. DBA OCEAN HONDA
3801 SOQUEL DRIVE
SOQUEL, CA 95073

CERS HAZ WASTE
CERS TANKS
CERS

S121737412
N/A

Site 1 of 6 in cluster F

Relative:
Higher

CERS HAZ WASTE:

Actual:
129 ft.

Name: CAPPO MANAGEMENT XXIII INC. DBA OCEAN HONDA
Address: 3801 SOQUEL DRIVE
City,State,Zip: SOQUEL, CA 95073
Site ID: 102908
CERS ID: 10120828
CERS Description: Hazardous Waste Generator

CERS TANKS:

Name: CAPPO MANAGEMENT XXIII INC. DBA OCEAN HONDA
Address: 3801 SOQUEL DRIVE
City,State,Zip: SOQUEL, CA 95073
Site ID: 102908
CERS ID: 10120828
CERS Description: Aboveground Petroleum Storage

CERS:

Name: CAPPO MANAGEMENT XXIII INC. DBA OCEAN HONDA
Address: 3801 SOQUEL DRIVE
City,State,Zip: SOQUEL, CA 95073
Site ID: 102908
CERS ID: 10120828
CERS Description: Chemical Storage Facilities

Violations:

Site ID: 102908
Site Name: Cappel Management XXIII Inc. DBA Ocean Honda
Violation Date: 09-19-2014
Citation: HSC 6.67 25270.4.5(a) - California Health and Safety Code, Chapter 6.67, Section(s) 25270.4.5(a)
Violation Description: Failure to maintain SPCC plan onsite (applies if facility is manned at least four (4) hours per day).
Violation Notes: Returned to compliance on 10/22/2014.
Violation Division: Santa Cruz County Environmental Health
Violation Program: APSA
Violation Source: CERS,

Site ID: 102908
Site Name: Cappel Management XXIII Inc. DBA Ocean Honda
Violation Date: 07-09-2013
Citation: 19 CCR 4 2729.5 - California Code of Regulations, Title 19, Chapter 4, Section(s) 2729.5
Violation Description: Failure to submit inventory reports (Activities, Owner/Operator, Hazardous Materials Descriptions and Map pages, if required. Documentation must be resubmitted (for facilities which exceed EPCRA thresholds) or re-certified (for facilities which do not exceed EPCRA thresholds) by March 1.
Violation Notes: Returned to compliance on 08/23/2013.
Violation Division: Santa Cruz County Environmental Health
Violation Program: HMRRP
Violation Source: CERS,

Site ID: 102908

Map ID
Direction
Distance
Elevation

MAP FINDINGS

Site

Database(s)

EDR ID Number
EPA ID Number

CAPPO MANAGEMENT XXIII INC. DBA OCEAN HONDA (Continued)

S121737412

Site Name: Cappo Management XXIII Inc. DBA Ocean Honda
Violation Date: 12-14-2016
Citation: 40 CFR 1 265.174 - U.S. Code of Federal Regulations, Title 40, Chapter 1, Section(s) 265.174
Violation Description: Failure to inspect hazardous waste storage areas at least weekly and look for leaking and deteriorating containers.
Violation Notes: Returned to compliance on 01/14/2017. The last weekly inspection that was documented was 11/14/2016. Keep up to date on the weekly hazardous waste inspections.
Violation Division: Santa Cruz County Environmental Health
Violation Program: HW
Violation Source: CERS,

Site ID: 102908
Site Name: Cappo Management XXIII Inc. DBA Ocean Honda
Violation Date: 12-17-2021
Citation: HSC 6.67 25270.4.5 (a) - California Health and Safety Code, Chapter 6.67, Section(s) 25270.4.5 (a)
Violation Description: Failure to include in the SPCC plan an adequate description of employee training. Training shall address, at a minimum: operation and maintenance of equipment to prevent discharges; discharge procedure protocols; applicable pollution control laws, rules, and regulations; general facility operations; content of the facility SPCC plan; and annual discharge prevention briefings for oil-handling personnel to assure adequate understanding of the SPCC plan.
Violation Notes: Returned to compliance on 12/28/2021. The spill prevention briefing log was not available for review. Make the spill prevention briefing log available for review. Once available, send a copy by e-mail for review.
Violation Division: Santa Cruz County Environmental Health
Violation Program: APSA
Violation Source: CERS,

Site ID: 102908
Site Name: Cappo Management XXIII Inc. DBA Ocean Honda
Violation Date: 12-14-2016
Citation: HSC 6.67 25270.4.5(a) - California Health and Safety Code, Chapter 6.67, Section(s) 25270.4.5(a)
Violation Description: Failure to comply with one or more of the following requirements:
1. Have record of inspections and integrity tests signed by the appropriate supervisor or inspector. 2. Keep written procedures and records of inspections and integrity tests for at least three years.
3. Keep comparison records.
Violation Notes: Returned to compliance on 07/08/2019. Conduct and document the monthly and annual inspections of the oil tanks that are called for in the SPCC.
Violation Division: Santa Cruz County Environmental Health
Violation Program: APSA
Violation Source: CERS,

Site ID: 102908
Site Name: Cappo Management XXIII Inc. DBA Ocean Honda
Violation Date: 11-10-2015
Citation: HSC 6.95 25508.1(a)-(e) - California Health and Safety Code, Chapter 6.95, Section(s) 25508.1(a)-(e)
Violation Description: Failure to electronically update business plan within 30 days of any one of the following events: A 100 percent or more increase in the

Map ID
Direction
Distance
Elevation

MAP FINDINGS

Site

Database(s)

EDR ID Number
EPA ID Number

CAPPO MANAGEMENT XXIII INC. DBA OCEAN HONDA (Continued)

S121737412

quantity of a previously disclosed material. Any handling of a previously undisclosed hazardous materials at or above reportable quantities. A change of business address, business ownership, or business name.

Violation Notes: Returned to compliance on 12/09/2015.
Violation Division: Santa Cruz County Environmental Health
Violation Program: HMRRP
Violation Source: CERS,

Site ID: 102908
Site Name: Cappo Management XXIII Inc. DBA Ocean Honda
Violation Date: 07-08-2019
Citation: 22 CCR 11 66261.7 - California Code of Regulations, Title 22, Chapter 11, Section(s) 66261.7

Violation Description: Failure to manage empty containers greater than 5 gallons in capacity that previously held a hazardous material/waste in accordance with 22 CCR 11 66261.7 including but not limited to the following: (e)(2)By reclaiming its scrap value onsite or shipping the container or inner liner to a person who reclaims its scrap value; or (3) By reconditioning or re manufacturing the container or inner liner onsite for subsequent reuse, or shipping the container or inner liner to a person who reconditions or re-manufactures the container or inner liner; or (4) By shipping the container or inner liner to a supplier or to another intermediate collection location for accumulation prior to managing the container or inner liner pursuant to subsections (e)(2) or (e)(3) of 22 CCR 11 66261.7; or (i) By shipping the container or inner liner back to the supplier for the purpose of being refilled. (f) A container or an inner liner removed from a container larger than five gallons in capacity which is managed pursuant to subsection (e) of 22 CCR 11 66261.7 shall be marked with the date it has been emptied and shall be managed within one year of being emptied.

Violation Notes: Returned to compliance on 12/17/2021. Empty containers which held hazardous materials are not dated. Label containers which have held hazardous materials with the date that they were emptied and dispose of within 1 year.

Violation Division: Santa Cruz County Environmental Health
Violation Program: HW
Violation Source: CERS,

Site ID: 102908
Site Name: Cappo Management XXIII Inc. DBA Ocean Honda
Violation Date: 12-17-2021
Citation: 22 CCR 16 66266.81(a)(4)(B) - California Code of Regulations, Title 22, Chapter 16, Section(s) 66266.81(a)(4)(B)

Violation Description: Failure to retain for at least three years a legible copy of each manifest or bill of lading which identifies spent lead-acid storage batteries shipped to a person who stores the batteries or who uses, reuses, recycles or reclaims the batteries or their components.

Violation Notes: Returned to compliance on 12/28/2021. The battery core folder contained no Core disposal records. Make core disposal records available for review. Core disposal records should be available for review for a minimum of 3 years. When available, send a copy of a receipt or bill of lading which includes required core disposal information by e-mail for review.

Violation Division: Santa Cruz County Environmental Health
Violation Program: HW

Map ID
Direction
Distance
Elevation

MAP FINDINGS

Site

Database(s)

EDR ID Number
EPA ID Number

CAPPO MANAGEMENT XXIII INC. DBA OCEAN HONDA (Continued)

S121737412

Violation Source: CERS,

Site ID: 102908
Site Name: Cappo Management XXIII Inc. DBA Ocean Honda
Violation Date: 11-10-2015
Citation: HSC 6.67 25270.4.5(a) - California Health and Safety Code, Chapter 6.67, Section(s) 25270.4.5(a)
Violation Description: Failure to prepare and implement a Spill Prevention Control and Countermeasure (SPCC) Plan .
Violation Notes: Returned to compliance on 12/09/2015.
Violation Division: Santa Cruz County Environmental Health
Violation Program: APSA
Violation Source: CERS,

Site ID: 102908
Site Name: Cappo Management XXIII Inc. DBA Ocean Honda
Violation Date: 12-17-2021
Citation: HSC 6.95 Multiple - California Health and Safety Code, Chapter 6.95, Section(s) Multiple
Violation Description: Business Plan Program - Training - General
Violation Notes: Returned to compliance on 12/28/2021. The training records reviewed logged required hazardous materials training until 2018, no records of training were available after that date. Provide hazardous materials required training and make a training log available for review at inspections. After the next required training session occurs and the employees sign off that training has been received, e-mail a copy of the report.
Violation Division: Santa Cruz County Environmental Health
Violation Program: HMRRP
Violation Source: CERS,

Site ID: 102908
Site Name: Cappo Management XXIII Inc. DBA Ocean Honda
Violation Date: 07-08-2019
Citation: 22 CCR 12 66262.34(f) - California Code of Regulations, Title 22, Chapter 12, Section(s) 66262.34(f)
Violation Description: Failure to properly label hazardous waste accumulation containers and portable tanks with the following requirements: "Hazardous Waste", name and address of the generator, physical and chemical characteristics of the Hazardous Waste, and starting accumulation date.
Violation Notes: Returned to compliance on 12/17/2021. Most containers holding hazardous waste were not labeled with a start of accumulation date. Label containers holding hazardous waste with all the information required by CCR T22 including the start of accumulation date.
Violation Division: Santa Cruz County Environmental Health
Violation Program: HW
Violation Source: CERS,

Site ID: 102908
Site Name: Cappo Management XXIII Inc. DBA Ocean Honda
Violation Date: 09-19-2014
Citation: HSC 6.95 25508.1(a)-(e) - California Health and Safety Code, Chapter 6.95, Section(s) 25508.1(a)-(e)
Violation Description: Failure to electronically update business plan within 30 days of any one of the following events: A 100 percent or more increase in the quantity of a previously disclosed material. Any handling of a

Map ID
Direction
Distance
Elevation

MAP FINDINGS

Site

Database(s)

EDR ID Number
EPA ID Number

CAPPO MANAGEMENT XXIII INC. DBA OCEAN HONDA (Continued)

S121737412

previously undisclosed hazardous materials at or above reportable quantities. A change of business address, business ownership, or business name.

Violation Notes: Returned to compliance on 10/22/2014.

Violation Division: Santa Cruz County Environmental Health

Violation Program: HMRRP

Violation Source: CERS,

Site ID: 102908

Site Name: Cappo Management XXIII Inc. DBA Ocean Honda

Violation Date: 12-17-2021

Citation: 22 CCR 12 66262.34(f) - California Code of Regulations, Title 22, Chapter 12, Section(s) 66262.34(f)

Violation Description: Failure to properly label hazardous waste accumulation containers and portable tanks with the following requirements: "Hazardous Waste", name and address of the generator, physical and chemical characteristics of the Hazardous Waste, and starting accumulation date.

Violation Notes: Returned to compliance on 12/28/2021. The container holding oily water was not labeled with all information required by CCR-T22. Label containers holding hazardous waste with all information required by CCR-T22. When the container gets labeled, send a picture by e-mail.

Violation Division: Santa Cruz County Environmental Health

Violation Program: HW

Violation Source: CERS,

Site ID: 102908

Site Name: Cappo Management XXIII Inc. DBA Ocean Honda

Violation Date: 12-17-2021

Citation: 22 CCR 23 66273.34 - California Code of Regulations, Title 22, Chapter 23, Section(s) 66273.34

Violation Description: Failure to label or mark each individual or container or the designated area of universal waste as required.

1) Waste batteries shall be marked with "Universal Waste-Battery(ies) .

2) Mercury containing equipment shall be marked with "Universal Waste -Mercury-Containing Equipment .

3) Lamps shall be marked with Universal Waste-Lamp(s) .

4) Each electronic devices or the container or the designated area shall be marked with Universal Waste-Electronic Device(s) .

5) Each CRTs or the container or the designated area shall be marked with "Universal Waste-CRT(s) .

6) CRT glass or the designated area shall be marked with Universal Waste-CRT glass .

Violation Notes: Returned to compliance on 03/18/2022. A fiber drum holding fluorescent lamps was labeled universal waste lights and had a start of accumulation date of 03-09-20. The explanation given for the date being older than a year was that it applied to a previous batch lamps. Label the individual lamps, the container or the storage area as

Map ID
Direction
Distance
Elevation

MAP FINDINGS

Site

Database(s)

EDR ID Number
EPA ID Number

CAPPO MANAGEMENT XXIII INC. DBA OCEAN HONDA (Continued)

S121737412

required by CCR-T22 using the term universal waste-lamps with the new batches start of accumulation date. Once the container is labeled as required by CCR-T22, e-mail a picture of the label to this office.

Violation Division: Santa Cruz County Environmental Health
Violation Program: HW
Violation Source: CERS,

Site ID: 102908
Site Name: Cappo Management XXIII Inc. DBA Ocean Honda
Violation Date: 09-19-2014
Citation: HSC 6.95 25508.2 - California Health and Safety Code, Chapter 6.95, Section(s) 25508.2

Violation Description: Failure to annually review and electronically certify that the business plan is complete, accurate, and up-to-date.

Violation Notes: Returned to compliance on 10/22/2014.
Violation Division: Santa Cruz County Environmental Health
Violation Program: HMRRP
Violation Source: CERS,

Evaluation:

Eval General Type: Compliance Evaluation Inspection
Eval Date: 07-08-2019
Violations Found: No
Eval Type: Routine done by local agency
Eval Notes: Inspection authorized by Mr. Rick Heikens, Service Director.
Eval Division: Santa Cruz County Environmental Health
Eval Program: HMRRP
Eval Source: CERS,

Eval General Type: Compliance Evaluation Inspection
Eval Date: 09-19-2014
Violations Found: No
Eval Type: Routine done by local agency
Eval Notes: Not reported
Eval Division: Santa Cruz County Environmental Health
Eval Program: HW
Eval Source: CERS,

Eval General Type: Compliance Evaluation Inspection
Eval Date: 11-10-2015
Violations Found: No
Eval Type: Routine done by local agency
Eval Notes: Not reported
Eval Division: Santa Cruz County Environmental Health
Eval Program: HW
Eval Source: CERS,

Eval General Type: Compliance Evaluation Inspection
Eval Date: 11-10-2015
Violations Found: Yes
Eval Type: Routine done by local agency
Eval Notes: Not reported
Eval Division: Santa Cruz County Environmental Health
Eval Program: APSA
Eval Source: CERS,

Eval General Type: Compliance Evaluation Inspection

Map ID
Direction
Distance
Elevation

MAP FINDINGS

Site

Database(s)

EDR ID Number
EPA ID Number

CAPPO MANAGEMENT XXIII INC. DBA OCEAN HONDA (Continued)

S121737412

Eval Date: 12-15-2016
Violations Found: Yes
Eval Type: Routine done by local agency
Eval Notes: Not reported
Eval Division: Santa Cruz County Environmental Health
Eval Program: HW
Eval Source: CERS,

Eval General Type: Compliance Evaluation Inspection
Eval Date: 12-17-2021
Violations Found: Yes
Eval Type: Routine done by local agency
Eval Notes: Not reported
Eval Division: Santa Cruz County Environmental Health
Eval Program: APSA
Eval Source: CERS,

Eval General Type: Compliance Evaluation Inspection
Eval Date: 09-19-2014
Violations Found: Yes
Eval Type: Routine done by local agency
Eval Notes: Not reported
Eval Division: Santa Cruz County Environmental Health
Eval Program: APSA
Eval Source: CERS,

Eval General Type: Other/Unknown
Eval Date: 10-22-2014
Violations Found: No
Eval Type: Other, not routine, done by local agency
Eval Notes: Not reported
Eval Division: Santa Cruz County Environmental Health
Eval Program: HMRRP
Eval Source: CERS,

Eval General Type: Compliance Evaluation Inspection
Eval Date: 12-15-2016
Violations Found: No
Eval Type: Routine done by local agency
Eval Notes: Overall housekeeping is excellent!
Eval Division: Santa Cruz County Environmental Health
Eval Program: HMRRP
Eval Source: CERS,

Eval General Type: Compliance Evaluation Inspection
Eval Date: 12-15-2016
Violations Found: Yes
Eval Type: Routine done by local agency
Eval Notes: Overall housekeeping is excellent!
Eval Division: Santa Cruz County Environmental Health
Eval Program: APSA
Eval Source: CERS,

Eval General Type: Compliance Evaluation Inspection
Eval Date: 07-08-2019
Violations Found: No
Eval Type: Routine done by local agency

Map ID
Direction
Distance
Elevation

MAP FINDINGS

Site

Database(s)

EDR ID Number
EPA ID Number

CAPPO MANAGEMENT XXIII INC. DBA OCEAN HONDA (Continued)

S121737412

Eval Notes: Not reported
Eval Division: Santa Cruz County Environmental Health
Eval Program: APSA
Eval Source: CERS,

Eval General Type: Compliance Evaluation Inspection
Eval Date: 07-09-2013
Violations Found: Yes
Eval Type: Routine done by local agency
Eval Notes: Not reported
Eval Division: Santa Cruz County Environmental Health
Eval Program: HMRRP
Eval Source: CERS,

Eval General Type: Compliance Evaluation Inspection
Eval Date: 07-08-2019
Violations Found: Yes
Eval Type: Routine done by local agency
Eval Notes: Not reported
Eval Division: Santa Cruz County Environmental Health
Eval Program: HW
Eval Source: CERS,

Eval General Type: Compliance Evaluation Inspection
Eval Date: 07-09-2013
Violations Found: No
Eval Type: Routine done by local agency
Eval Notes: Not reported
Eval Division: Santa Cruz County Environmental Health
Eval Program: APSA
Eval Source: CERS,

Eval General Type: Compliance Evaluation Inspection
Eval Date: 07-09-2013
Violations Found: No
Eval Type: Routine done by local agency
Eval Notes: Not reported
Eval Division: Santa Cruz County Environmental Health
Eval Program: HW
Eval Source: CERS,

Eval General Type: Compliance Evaluation Inspection
Eval Date: 09-19-2014
Violations Found: Yes
Eval Type: Routine done by local agency
Eval Notes: Not reported
Eval Division: Santa Cruz County Environmental Health
Eval Program: HMRRP
Eval Source: CERS,

Eval General Type: Other/Unknown
Eval Date: 10-22-2014
Violations Found: No
Eval Type: Other, not routine, done by local agency
Eval Notes: Not reported
Eval Division: Santa Cruz County Environmental Health
Eval Program: APSA

Map ID
Direction
Distance
Elevation

MAP FINDINGS

Site

Database(s)

EDR ID Number
EPA ID Number

CAPPO MANAGEMENT XXIII INC. DBA OCEAN HONDA (Continued)

S121737412

Eval Source: CERS,

Eval General Type: Compliance Evaluation Inspection
Eval Date: 11-10-2015
Violations Found: Yes
Eval Type: Routine done by local agency
Eval Notes: Not reported
Eval Division: Santa Cruz County Environmental Health
Eval Program: HMRRP
Eval Source: CERS,

Eval General Type: Compliance Evaluation Inspection
Eval Date: 12-17-2021
Violations Found: Yes
Eval Type: Routine done by local agency
Eval Notes: Not reported
Eval Division: Santa Cruz County Environmental Health
Eval Program: HW
Eval Source: CERS,

Eval General Type: Compliance Evaluation Inspection
Eval Date: 12-17-2021
Violations Found: Yes
Eval Type: Routine done by local agency
Eval Notes: Inspection authorized by Jaime Calame, parts Manager. The operator's signature was not obtained on the inspection report due to ACOVID-19 constraints,
Eval Division: Santa Cruz County Environmental Health
Eval Program: HMRRP
Eval Source: CERS,

Enforcement Action:
Site ID: 102908
Site Name: Cappo Management XXIII Inc. DBA Ocean Honda
Site Address: 3801 SOQUEL DRIVE
Site City: SOQUEL
Site Zip: 95073
Enf Action Date: 07-09-2013
Enf Action Type: Notice of Violation (Unified Program)
Enf Action Description: Notice of Violation Issued by the Inspector at the Time of Inspection
Enf Action Notes: Not reported
Enf Action Division: Santa Cruz County Environmental Health
Enf Action Program: HMRRP
Enf Action Source: CERS,

Site ID: 102908
Site Name: Cappo Management XXIII Inc. DBA Ocean Honda
Site Address: 3801 SOQUEL DRIVE
Site City: SOQUEL
Site Zip: 95073
Enf Action Date: 09-19-2014
Enf Action Type: Notice of Violation (Unified Program)
Enf Action Description: Notice of Violation Issued by the Inspector at the Time of Inspection
Enf Action Notes: Not reported
Enf Action Division: Santa Cruz County Environmental Health
Enf Action Program: APSA
Enf Action Source: CERS,

Map ID
Direction
Distance
Elevation

MAP FINDINGS

Site

Database(s)

EDR ID Number
EPA ID Number

CAPPO MANAGEMENT XXIII INC. DBA OCEAN HONDA (Continued)

S121737412

Site ID: 102908
Site Name: Cappel Management XXIII Inc. DBA Ocean Honda
Site Address: 3801 SOQUEL DRIVE
Site City: SOQUEL
Site Zip: 95073
Enf Action Date: 09-19-2014
Enf Action Type: Notice of Violation (Unified Program)
Enf Action Description: Notice of Violation Issued by the Inspector at the Time of Inspection
Enf Action Notes: Not reported
Enf Action Division: Santa Cruz County Environmental Health
Enf Action Program: HMRRP
Enf Action Source: CERS,

Site ID: 102908
Site Name: Cappel Management XXIII Inc. DBA Ocean Honda
Site Address: 3801 SOQUEL DRIVE
Site City: SOQUEL
Site Zip: 95073
Enf Action Date: 11-10-2015
Enf Action Type: Notice of Violation (Unified Program)
Enf Action Description: Notice of Violation Issued by the Inspector at the Time of Inspection
Enf Action Notes: Not reported
Enf Action Division: Santa Cruz County Environmental Health
Enf Action Program: APSA
Enf Action Source: CERS,

Site ID: 102908
Site Name: Cappel Management XXIII Inc. DBA Ocean Honda
Site Address: 3801 SOQUEL DRIVE
Site City: SOQUEL
Site Zip: 95073
Enf Action Date: 11-10-2015
Enf Action Type: Notice of Violation (Unified Program)
Enf Action Description: Notice of Violation Issued by the Inspector at the Time of Inspection
Enf Action Notes: Not reported
Enf Action Division: Santa Cruz County Environmental Health
Enf Action Program: HMRRP
Enf Action Source: CERS,

Site ID: 102908
Site Name: Cappel Management XXIII Inc. DBA Ocean Honda
Site Address: 3801 SOQUEL DRIVE
Site City: SOQUEL
Site Zip: 95073
Enf Action Date: 12-15-2016
Enf Action Type: Notice of Violation (Unified Program)
Enf Action Description: Notice of Violation Issued by the Inspector at the Time of Inspection
Enf Action Notes: Not reported
Enf Action Division: Santa Cruz County Environmental Health
Enf Action Program: APSA
Enf Action Source: CERS,

Site ID: 102908
Site Name: Cappel Management XXIII Inc. DBA Ocean Honda
Site Address: 3801 SOQUEL DRIVE
Site City: SOQUEL
Site Zip: 95073

Map ID
Direction
Distance
Elevation

MAP FINDINGS

Site

Database(s)

EDR ID Number
EPA ID Number

CAPPO MANAGEMENT XXIII INC. DBA OCEAN HONDA (Continued)

S121737412

Enf Action Date: 12-15-2016
Enf Action Type: Notice of Violation (Unified Program)
Enf Action Description: Notice of Violation Issued by the Inspector at the Time of Inspection
Enf Action Notes: Not reported
Enf Action Division: Santa Cruz County Environmental Health
Enf Action Program: HW
Enf Action Source: CERS,

Affiliation:

Affiliation Type Desc: CUPA District
Entity Name: Santa Cruz County Environmental Health
Entity Title: Not reported
Affiliation Address: 701 Ocean Boulevard, Suite 312
Affiliation City: Santa Cruz
Affiliation State: CA
Affiliation Country: Not reported
Affiliation Zip: 95060
Affiliation Phone: (831) 454-2022,

Affiliation Type Desc: Facility Mailing Address
Entity Name: Mailing Address
Entity Title: Not reported
Affiliation Address: 3801 Soquel Drive
Affiliation City: Soquel
Affiliation State: CA
Affiliation Country: Not reported
Affiliation Zip: 95073
Affiliation Phone: ,

Affiliation Type Desc: Environmental Contact
Entity Name: Jamie Calame
Entity Title: Not reported
Affiliation Address: 3801 Soquel Drive
Affiliation City: Soquel
Affiliation State: CA
Affiliation Country: Not reported
Affiliation Zip: 95073
Affiliation Phone: ,

Affiliation Type Desc: Operator
Entity Name: OCEAN HONDA
Entity Title: Not reported
Affiliation Address: Not reported
Affiliation City: Not reported
Affiliation State: Not reported
Affiliation Country: Not reported
Affiliation Zip: Not reported
Affiliation Phone: (831) 438-5423,

Affiliation Type Desc: Parent Corporation
Entity Name: Cappo Management XXIII Inc. DBA Ocean Honda
Entity Title: Not reported
Affiliation Address: Not reported
Affiliation City: Not reported
Affiliation State: Not reported
Affiliation Country: Not reported
Affiliation Zip: Not reported

Map ID
Direction
Distance
Elevation

MAP FINDINGS

Site

Database(s)

EDR ID Number
EPA ID Number

CAPPO MANAGEMENT XXIII INC. DBA OCEAN HONDA (Continued)

S121737412

Affiliation Phone: ,
Affiliation Type Desc: Identification Signer
Entity Name: David Buck
Entity Title: CCO
Affiliation Address: Not reported
Affiliation City: Not reported
Affiliation State: Not reported
Affiliation Country: Not reported
Affiliation Zip: Not reported
Affiliation Phone: ,

Affiliation Type Desc: Document Preparer
Entity Name: David Buck
Entity Title: Not reported
Affiliation Address: Not reported
Affiliation City: Not reported
Affiliation State: Not reported
Affiliation Country: Not reported
Affiliation Zip: Not reported
Affiliation Phone: ,

Affiliation Type Desc: Legal Owner
Entity Name: Jeffrey E. Cappo
Entity Title: Not reported
Affiliation Address: 3801 Soquel Drive
Affiliation City: Soquel
Affiliation State: CA
Affiliation Country: United States
Affiliation Zip: 95073
Affiliation Phone: (831) 464-1500,

**F34
NW
< 1/8
0.124 mi.
657 ft.**

**CAPPO MANAGEMENT XXIII INC. DBA OCEAN HONDA
3801 SOQUEL DRIVE
SOQUEL, CA 95073
Site 2 of 6 in cluster F**

**AST A100418454
N/A**

**Relative:
Higher
Actual:
129 ft.**

AST:
Name: CAPPO MANAGEMENT XXIII INC. DBA OCEAN HONDA
Address: 3801 SOQUEL DRIVE
City/Zip: SOQUEL,95073
Certified Unified Program Agencies: Not reported
Owner: Jeffrey E. Cappo
Total Gallons: Not reported
CERSID: 10120828
Facility ID: 44-000-006023
Business Name: Cappo Management XXIII Inc. DBA Ocean Honda
Phone: 831-464-1500
Fax: 831-464-2418
Mailing Address: 3801 Soquel Drive
Mailing Address City: Soquel
Mailing Address State: CA
Mailing Address Zip Code: 95073
Operator Name: Michele Eveland
Operator Phone: 831-438-5423
Owner Phone: 831-464-1500

Map ID
Direction
Distance
Elevation

MAP FINDINGS

Site

Database(s)

EDR ID Number
EPA ID Number

CAPPO MANAGEMENT XXIII INC. DBA OCEAN HONDA (Continued)

A100418454

Owner Mail Address: 3801 Soquel Drive
Owner State: CA
Owner Zip Code: 95073
Owner Country: United States
Property Owner Name: Cappo Properties, LLC
Property Owner Phone: Not reported
Property Owner Mailing Address: 46352 Michigan Avenue
Property Owner City: Canton
Property Owner Stat : MI
Property Owner Zip Code: 48188
Property Owner Country: United States
EPAID: CAL000356622

**F35
NW
< 1/8
0.124 mi.
657 ft.**

**CAPPO MANAGEMENT XXIII INC. DBA OCEAN HONDA
3801 SOQUEL DR
SOQUEL, CA 95073**

**CUPA Listings
HWTS
HAZNET**

**S112901246
N/A**

Site 3 of 6 in cluster F

**Relative:
Higher
Actual:
129 ft.**

CUPA SANTA CRUZ:

Name: CAPPO MANAGEMENT XXIII INC. DBA OCEAN HONDA
Address: 3801 SOQUEL DR
City,State,Zip: SOQUEL, CA 95073
Facility Id: FA0006023
Cross Street: Not reported
Description: HMMP STANDARD FORM FILING FEE

Name: CAPPO MANAGEMENT XXIII INC. DBA OCEAN HONDA
Address: 3801 SOQUEL DR
City,State,Zip: SOQUEL, CA 95073
Facility Id: FA0006023
Cross Street: Not reported
Description: HMMP STANDARD FORM QR 2

Name: CAPPO MANAGEMENT XXIII INC. DBA OCEAN HONDA
Address: 3801 SOQUEL DR
City,State,Zip: SOQUEL, CA 95073
Facility Id: FA0006023
Cross Street: Not reported
Description: HMMP STANDARD FORM QR 3

Name: CAPPO MANAGEMENT XXIII INC. DBA OCEAN HONDA
Address: 3801 SOQUEL DR
City,State,Zip: SOQUEL, CA 95073
Facility Id: FA0006023
Cross Street: Not reported
Description: HAZARDOUS WASTE GENERATOR (HMMP STD FORM)

Name: CAPPO MANAGEMENT XXIII INC. DBA OCEAN HONDA
Address: 3801 SOQUEL DR
City,State,Zip: SOQUEL, CA 95073
Facility Id: FA0006023
Cross Street: Not reported
Description: ABOVEGROUND PETROLEUM STORAGE-SPCC FACILITY

HWTS:

Name: TOM MARCOVICH

Map ID
Direction
Distance
Elevation

MAP FINDINGS

Site

Database(s)

EDR ID Number
EPA ID Number

CAPPO MANAGEMENT XXIII INC. DBA OCEAN HONDA (Continued)

S112901246

Address: 3801 SOQUEL AVE
Address 2: Not reported
City,State,Zip: SOQUEL, CA 95073
EPA ID: CAC002179729
Inactive Date: 10/25/2000
Create Date: 04/14/1999
Last Act Date: Not reported
Mailing Name: Not reported
Mailing Address: 3801 SOQUEL AVE
Mailing Address 2: Not reported
Mailing City,State,Zip: SOQUEL, CA 950730000
Owner Name: TOM MARCOVICH
Owner Address: 3711 SOQUEL
Owner Address 2: Not reported
Owner City,State,Zip: SOQUEL, CA 950730000
Owner Phone: Not reported
Owner Fax: Not reported
Contact Name: TOM MARCOVICH
Contact Address: 3801 SOQUEL AVE
Contact Address 2: Not reported
City,State,Zip: SOQUEL, CA 950730000
Contact Phone: Not reported
Contact Fax: Not reported
Facility Status: Inactive
Facility Type: TEMPORARY
Category: STATE
Latitude: 36.987379
Longitude: -121.965401

HAZNET:

Name: TOM MARCOVICH
Address: 3801 SOQUEL AVE
Address 2: Not reported
City,State,Zip: SOQUEL, CA 950730000
Contact: TOM MARCOVICH
Telephone: 8314753501
Mailing Name: Not reported
Mailing Address: 3801 SOQUEL AVE

Year: 1999
Gepaid: CAC002179729
TSD EPA ID: CAD008252405
CA Waste Code: 331 - Off-specification, aged or surplus organics
Disposal Method: R01 - Recycler
Tons: 1.089

Year: 1999
Gepaid: CAC002179729
TSD EPA ID: CAD044429835
CA Waste Code: 331 - Off-specification, aged or surplus organics
Disposal Method: D99 - Disposal, Other
Tons: 0.1815

Additional Info:

Year: 1999

Map ID
Direction
Distance
Elevation

MAP FINDINGS

Site

Database(s)

EDR ID Number
EPA ID Number

CAPPO MANAGEMENT XXIII INC. DBA OCEAN HONDA (Continued)

S112901246

Gen EPA ID:	CAC002179729
Shipment Date:	19990602
Creation Date:	7/30/1999 0:00:00
Receipt Date:	19990608
Manifest ID:	99155117
Trans EPA ID:	CAD981446156
Trans Name:	Not reported
Trans 2 EPA ID:	Not reported
Trans 2 Name:	Not reported
TSDf EPA ID:	CAD044429835
Trans Name:	Not reported
TSDf Alt EPA ID:	Not reported
TSDf Alt Name:	Not reported
Waste Code Description:	331 - Off-specification, aged, or surplus organics
RCRA Code:	D001
Meth Code:	D99 - Disposal, Other
Quantity Tons:	0.1815
Waste Quantity:	55
Quantity Unit:	G
Additional Code 1:	Not reported
Additional Code 2:	Not reported
Additional Code 3:	Not reported
Additional Code 4:	Not reported
Additional Code 5:	Not reported
Shipment Date:	19990519
Creation Date:	7/30/1999 0:00:00
Receipt Date:	19990525
Manifest ID:	98584966
Trans EPA ID:	CAD981446156
Trans Name:	Not reported
Trans 2 EPA ID:	Not reported
Trans 2 Name:	Not reported
TSDf EPA ID:	CAD008252405
Trans Name:	Not reported
TSDf Alt EPA ID:	Not reported
TSDf Alt Name:	Not reported
Waste Code Description:	331 - Off-specification, aged, or surplus organics
RCRA Code:	D001
Meth Code:	R01 - Recycler
Quantity Tons:	1.089
Waste Quantity:	330
Quantity Unit:	G
Additional Code 1:	Not reported
Additional Code 2:	Not reported
Additional Code 3:	Not reported
Additional Code 4:	Not reported
Additional Code 5:	Not reported

Map ID
 Direction
 Distance
 Elevation

MAP FINDINGS

Site

Database(s)

EDR ID Number
 EPA ID Number

<p>F36 NW < 1/8 0.124 mi. 657 ft.</p> <p>Relative: Higher</p> <p>Actual: 129 ft.</p>	<p>CAPPO MANAGEMENT XXIII INC DBA OCEAN HONDA 3801 SOQUEL DR SOQUEL, CA 95073</p> <p>Site 4 of 6 in cluster F</p> <p>RCRA Listings: Date Form Received by Agency: 20100908 Handler Name: Cappo Management Xxiii Inc DbA Ocean Honda Handler Address: 3801 SOQUEL DR Handler City,State,Zip: SOQUEL, CA 95073-2039 EPA ID: CAL000356622 Contact Name: SUE CRAWFORD Contact Address: 3801 SOQUEL DR Contact City,State,Zip: SOQUEL, CA 95073 Contact Telephone: 831-464-1500 Contact Fax: 831-464-2418 Contact Email: SUE_CRAWFORD@OCEANHONDASANTACRUZ.COM Contact Title: Not reported EPA Region: 09 Land Type: Not reported Federal Waste Generator Description: Not a generator, verified Non-Notifier: Not reported Biennial Report Cycle: Not reported Accessibility: Not reported Active Site Indicator: Handler Activities State District Owner: Not reported State District: Not reported Mailing Address: 3801 SOQUEL DR Mailing City,State,Zip: SOQUEL, CA 95073-2039 Owner Name: Jeffrey Cappo Owner Type: Other Operator Name: Sue Crawford Operator Type: Other Short-Term Generator Activity: No Importer Activity: No Mixed Waste Generator: No Transporter Activity: No Transfer Facility Activity: No Recycler Activity with Storage: No Small Quantity On-Site Burner Exemption: No Smelting Melting and Refining Furnace Exemption: No Underground Injection Control: No Off-Site Waste Receipt: No Universal Waste Indicator: Yes Universal Waste Destination Facility: Yes Federal Universal Waste: No Active Site State-Reg Handler: --- Federal Facility Indicator: Not reported Hazardous Secondary Material Indicator: N Sub-Part K Indicator: Not reported 2018 GPRC Permit Baseline: Not on the Baseline 2018 GPRC Renewals Baseline: Not on the Baseline 202 GPRC Corrective Action Baseline: No Subject to Corrective Action Universe: No Non-TSDFs Where RCRA CA has Been Imposed Universe: No Corrective Action Priority Ranking: No NCAPS ranking Environmental Control Indicator: No Institutional Control Indicator: No</p>	<p>RCRA NonGen / NLR</p>	<p>1024827328 CAL000356622</p>
--	---	---------------------------------	---

Map ID
Direction
Distance
Elevation

MAP FINDINGS

Site

Database(s)

EDR ID Number
EPA ID Number

CAPPO MANAGEMENT XXIII INC DBA OCEAN HONDA (Continued)

1024827328

Human Exposure Controls Indicator: N/A
Groundwater Controls Indicator: N/A
Significant Non-Complier Universe: No
Unaddressed Significant Non-Complier Universe: No
Addressed Significant Non-Complier Universe: No
Significant Non-Complier With a Compliance Schedule Universe: No
Financial Assurance Required: Not reported
Handler Date of Last Change: 20180905
Recognized Trader-Importer: No
Recognized Trader-Exporter: No
Importer of Spent Lead Acid Batteries: No
Exporter of Spent Lead Acid Batteries: No
Recycler Activity Without Storage: No
Manifest Broker: No
Sub-Part P Indicator: No

Handler - Owner Operator:

Owner/Operator Indicator: Operator
Owner/Operator Name: SUE CRAWFORD
Legal Status: Other
Date Became Current: Not reported
Date Ended Current: Not reported
Owner/Operator Address: 3801 SOQUEL DR
Owner/Operator City,State,Zip: SOQUEL, CA 95073
Owner/Operator Telephone: 831-464-1500
Owner/Operator Telephone Ext: Not reported
Owner/Operator Fax: Not reported
Owner/Operator Email: Not reported

Owner/Operator Indicator: Owner
Owner/Operator Name: JEFFREY CAPPO
Legal Status: Other
Date Became Current: Not reported
Date Ended Current: Not reported
Owner/Operator Address: 3801 SOQUEL DRIVE
Owner/Operator City,State,Zip: SOQUEL, CA 95073-0000
Owner/Operator Telephone: 831-464-1500
Owner/Operator Telephone Ext: Not reported
Owner/Operator Fax: Not reported
Owner/Operator Email: Not reported

Historic Generators:

Receive Date: 20100908
Handler Name: CAPPO MANAGEMENT XXIII INC DBA OCEAN HONDA
Federal Waste Generator Description: Not a generator, verified
State District Owner: Not reported
Large Quantity Handler of Universal Waste: No
Recognized Trader Importer: No
Recognized Trader Exporter: No
Spent Lead Acid Battery Importer: No
Spent Lead Acid Battery Exporter: No
Current Record: Yes
Non Storage Recycler Activity: Not reported
Electronic Manifest Broker: Not reported

Map ID
 Direction
 Distance
 Elevation

MAP FINDINGS

Site

Database(s)

EDR ID Number
 EPA ID Number

CAPPO MANAGEMENT XXIII INC DBA OCEAN HONDA (Continued)

1024827328

List of NAICS Codes and Descriptions:

NAICS Code: 44111
 NAICS Description: NEW CAR DEALERS

Facility Has Received Notices of Violations:

Violations: No Violations Found

Evaluation Action Summary:

Evaluations: No Evaluations Found

**F37
 NW
 < 1/8
 0.124 mi.
 657 ft.**

**OCEAN HONDA CHEVROLET
 3801 SOQUEL DRIVE
 SOQUEL, CA 95010
 Site 5 of 6 in cluster F**

**UST FINDER RELEASE 1029080439
 N/A**

**Relative:
 Higher
 Actual:
 129 ft.**

UST FINDER RELEASE:
 Object ID: 45502
 Facility ID: Not reported
 Lust ID: CAT10000002782
 Name: OCEAN HONDA CHEVROLET
 Address: 3801 SOQUEL DRIVE
 City,State,Zip: SOQUEL, CA 95010
 Address Match Type: PointAddress
 Reported Date: Not reported
 Status: No Further Action
 Substance: Not reported
 Population within 1500ft: 546
 Domestic Wells within 1500ft: 63
 Land Use: Developed, Medium Intensity
 Within SPA: No
 SPA PWS Facility ID: Not reported
 SPA Water Type: Not reported
 SPA Facility Type: Not reported
 SPA HUC12: Not reported
 Within WHPA: Yes
 WHPA PWS Facility ID: CA4410017_12065
 WHPA Water Type: GW - Ground water
 WHPA Facility Type: WL - Well
 WHPA HUC12: 180600150303
 Within 100yr Floodplain: No
 Tribe: Not reported
 EPA Region: 9
 NFA Letter 1: Not reported
 NFA Letter 2: Not reported
 NFA Letter 3: Not reported
 NFA Letter 4: Not reported
 Closed With Residual Contaminate: Not reported
 Coordinate Source: Geocode
 X Coord: -121.96672
 Y Coord: 36.98717
 Latitude: 36.9871699999999
 Longitude: -121.9667199999999

Map ID
 Direction
 Distance
 Elevation

MAP FINDINGS

Site

Database(s)

EDR ID Number
 EPA ID Number

F38
NW
< 1/8
0.124 mi.
657 ft.

OCEAN HONDA CHEVROLET
3801 SOQUEL DRIVE
SOQUEL, CA 95010

Site 6 of 6 in cluster F

LUST **S104571439**
Cortese **N/A**
CERS

Relative:
Higher

LUST:

Actual:
129 ft.

Name: OCEAN HONDA CHEVROLET
 Address: 3801 SOQUEL DRIVE
 City,State,Zip: SOQUEL, CA 95010
 Lead Agency: SANTA CRUZ COUNTY
 Case Type: LUST Cleanup Site
 Geo Track: http://geotracker.waterboards.ca.gov/profile_report.asp?global_id=T10000002782
 Global Id: T10000002782
 Latitude: 36.988244
 Longitude: -121.966866
 Status: Completed - Case Closed
 Status Date: 01/20/2011
 Case Worker: Not reported
 RB Case Number: Not reported
 Local Agency: Not reported
 File Location: Not reported
 Local Case Number: RO0000133
 Potential Media Affect: Not reported
 Potential Contaminants of Concern: Gasoline
 EPA Region: 9
 Coordinate Source: Manual Entry on Screens
 Cuf Case: YES
 Quantity Released Gallons: Not reported
 Begin Date: 03/01/1996
 Leak Reported Date: 09/20/2005
 How Discovered: Not reported
 How Discovered Description: UST REMOVAL PROJECT
 Discharge Source: Not reported
 Discharge Cause: Not reported
 Stop Method: Not reported
 Stop Description: UST REMOVED
 No Further Action Date: 01/20/2011
 CA Water Watershed Name: Big Basin - Santa Cruz - Aptos-Soquel (304.13)
 Dwr Groundwater Subbasin Name: Santa Cruz Mid-County (3-001)
 Disadvantaged Community: Not reported
 CA Enviroscreen 3 Score: 11-15%
 CA Enviroscreen 4 Score: 5-10%
 Military DOD Site: No
 Facility Project Subtype: Not reported
 RWQCB Region: CENTRAL COAST RWQCB (REGION 3)
 Site History: Not reported

LUST:

Global Id: T10000002782
 Action Type: ENFORCEMENT
 Date: 09/26/1996
 Action: 13267 Requirement

Global Id: T10000002782
 Action Type: Other
 Date: 03/01/1996
 Action: Leak Discovery

Global Id: T10000002782

Map ID
Direction
Distance
Elevation

MAP FINDINGS

Site

Database(s)

EDR ID Number
EPA ID Number

OCEAN HONDA CHEVROLET (Continued)

S104571439

Action Type: Other
Date: 09/20/2005
Action: Leak Reported

Global Id: T10000002782
Action Type: ENFORCEMENT
Date: 05/09/2006
Action: Closure/No Further Action Letter

Global Id: T10000002782
Action Type: Other
Date: 09/20/2005
Action: Leak Stopped

Global Id: T10000002782
Action Type: RESPONSE
Date: 09/05/1996
Action: Well Installation Report

LUST:

Global Id: T10000002782
Status: Open - Case Begin Date
Status Date: 03/01/1996

Global Id: T10000002782
Status: Completed - Case Closed
Status Date: 05/09/2006

Global Id: T10000002782
Status: Completed - Case Closed
Status Date: 01/20/2011

CORTESE:

Name: OCEAN HONDA CHEVROLET
Address: 3801 SOQUEL DRIVE
City,State,Zip: SOQUEL, CA 95010
Region: CORTESE
Envirostor Id: Not reported
Global ID: T10000002782
Site/Facility Type: LUST CLEANUP SITE
Cleanup Status: COMPLETED - CASE CLOSED
Status Date: Not reported
Site Code: Not reported
Latitude: Not reported
Longitude: Not reported
Owner: Not reported
Enf Type: Not reported
Swat R: Not reported
Flag: active
Order No: Not reported
Waste Discharge System No: Not reported
Effective Date: Not reported
Region 2: Not reported
WID Id: Not reported
Solid Waste Id No: Not reported

Map ID
Direction
Distance
Elevation

MAP FINDINGS

Site

Database(s)

EDR ID Number
EPA ID Number

OCEAN HONDA CHEVROLET (Continued)

S104571439

Waste Management Unit Name: Not reported
File Name: Active Open

CERS:

Name: OCEAN HONDA CHEVROLET
Address: 3801 SOQUEL DRIVE
City,State,Zip: SOQUEL, CA 95010
Site ID: 749339
CERS ID: T10000002782
CERS Description: Leaking Underground Storage Tank Cleanup Site

E39
SSW
1/8-1/4
0.141 mi.
745 ft.

WASH-N-DRY EM
2724 41ST STREET
SANTA CRUZ, CA 93117
Site 3 of 5 in cluster E

Notify 65 **S100179172**
N/A

Relative:
Lower
Actual:
113 ft.

NOTIFY 65:
Name: WASH-N-DRY EM
Address: 2724 41ST STREET
City,State,Zip: SANTA CRUZ, CA 93117
Date Reported: Not reported
Staff Initials: Not reported
Board File Number: Not reported
Facility Type: Not reported
Discharge Date: Not reported
Issue Date: Not reported
Incident Description: Not reported
Global ID: Not reported
Status: Not reported

G40
West
1/8-1/4
0.149 mi.
787 ft.

PAMF SOQUEL MOB-RESEARCH PARK DR.
2950 RESEARCH PARK DR
SOQUEL, CA 95073
Site 1 of 3 in cluster G

CERS HAZ WASTE **S128623721**
N/A

Relative:
Higher
Actual:
129 ft.

CERS HAZ WASTE:
Name: PAMF SOQUEL MOB-RESEARCH PARK DR.
Address: 2950 RESEARCH PARK DR
City,State,Zip: SOQUEL, CA 95073
Site ID: 605656
CERS ID: 10893859
CERS Description: Hazardous Waste Generator

Violations:

Site ID: 605656
Site Name: PAMF Soquel MOB-Research Park Dr.
Violation Date: 06-27-2023
Citation: HSC 6.95 25508(a)(3) - California Health and Safety Code, Chapter 6.95, Section(s) 25508(a)(3)
Violation Description: Failure to complete and electronically submit hazardous material inventory information for all reportable hazardous materials on site at or above reportable quantities.
Violation Notes: Returned to compliance on 06/28/2023. Provide updated inventory list to include liquid Nitrogen (2 x 50L) instead of gas as well as

Map ID
Direction
Distance
Elevation

MAP FINDINGS

Site

Database(s)

EDR ID Number
EPA ID Number

PAMF SOQUEL MOB-RESEARCH PARK DR. (Continued)

S128623721

increased Oxygen gas to 48 cu ft. PIC indicated Ehtylchloride is not on-site and could therefore be removed from the inventory.

Violation Division: Santa Cruz County Environmental Health
Violation Program: HMRRP
Violation Source: CERS,

Site ID: 605656
Site Name: PAMF Soquel MOB-Research Park Dr.
Violation Date: 06-27-2023
Citation: HSC 6.5 25123.3(h)(2) - California Health and Safety Code, Chapter 6.5, Section(s) 25123.3(h)(2)

Violation Description: Failure to determine the status of any hazardous waste if a signed copy of the manifest isn't received within 35 days of the date the waste was accepted by the initial transporter and/or to submit an Exception Report to DTSC if a signed copy of the manifest isn't received within 60 days of the date the waste was accepted by the initial transporter.

Violation Notes: Returned to compliance on 06/27/2023. Observation: Found incomplete manifest dated 4/28/2022. Correction: Provide generator manifest with transfer storage disposal facility signed manifest copy. (COS by emailed manifests sent by Cassandra Ramirez)

Violation Division: Santa Cruz County Environmental Health
Violation Program: HW
Violation Source: CERS,

Evaluation:

Eval General Type: Compliance Evaluation Inspection
Eval Date: 06-27-2023
Violations Found: Yes
Eval Type: Routine done by local agency
Eval Notes: Not reported
Eval Division: Santa Cruz County Environmental Health
Eval Program: HW
Eval Source: CERS,

Eval General Type: Compliance Evaluation Inspection
Eval Date: 06-27-2023
Violations Found: Yes
Eval Type: Routine done by local agency
Eval Notes: Joint inspection with CUPA Specialist Rick Miller. Consent to inspect facility given by Aileen Estrellon and Melissa Morris. HMMP: HMBP copy available on-site Staff adequately trained in their facility s Business Plan Program
Eval Division: Santa Cruz County Environmental Health
Eval Program: HMRRP
Eval Source: CERS,

Affiliation:

Affiliation Type Desc: Environmental Contact
Entity Name: Cassandra Ramirez
Entity Title: Not reported
Affiliation Address: 139 Kifer Court
Affiliation City: Sunnyvale
Affiliation State: CA
Affiliation Country: Not reported
Affiliation Zip: 94086

Map ID
Direction
Distance
Elevation

MAP FINDINGS

Site

Database(s)

EDR ID Number
EPA ID Number

PAMF SOQUEL MOB-RESEARCH PARK DR. (Continued)

S128623721

Affiliation Phone: ,

Affiliation Type Desc: Legal Owner
Entity Name: Sutter Bay Medical Foundation DBA Palo Alto Medical Foundation
Entity Title: Not reported
Affiliation Address: 333 Distel Cir.
Affiliation City: Los Altos
Affiliation State: CA
Affiliation Country: United States
Affiliation Zip: 94022
Affiliation Phone: (650) 934-3577,

Affiliation Type Desc: Parent Corporation
Entity Name: Palo Alto Medical Foundation
Entity Title: Not reported
Affiliation Address: Not reported
Affiliation City: Not reported
Affiliation State: Not reported
Affiliation Country: Not reported
Affiliation Zip: Not reported
Affiliation Phone: ,

Affiliation Type Desc: CUPA District
Entity Name: Santa Cruz County Environmental Health
Entity Title: Not reported
Affiliation Address: 701 Ocean Boulevard, Suite 312
Affiliation City: Santa Cruz
Affiliation State: CA
Affiliation Country: Not reported
Affiliation Zip: 95060
Affiliation Phone: (831) 454-2022,

Affiliation Type Desc: Facility Mailing Address
Entity Name: Mailing Address
Entity Title: Not reported
Affiliation Address: 333 Distel Cir.
Affiliation City: Los Altos
Affiliation State: CA
Affiliation Country: Not reported
Affiliation Zip: 94022
Affiliation Phone: ,

Affiliation Type Desc: Identification Signer
Entity Name: Cassandra Ramirez
Entity Title: Safety Specialist
Affiliation Address: Not reported
Affiliation City: Not reported
Affiliation State: Not reported
Affiliation Country: Not reported
Affiliation Zip: Not reported
Affiliation Phone: ,

Affiliation Type Desc: Operator
Entity Name: Sutter Bay Medical Foundation DBA Palo Alto Medical Foundation
Entity Title: Not reported
Affiliation Address: Not reported
Affiliation City: Not reported

Map ID
 Direction
 Distance
 Elevation

MAP FINDINGS

Site

Database(s)

EDR ID Number
 EPA ID Number

PAMF SOQUEL MOB-RESEARCH PARK DR. (Continued)

S128623721

Affiliation State:	Not reported
Affiliation Country:	Not reported
Affiliation Zip:	Not reported
Affiliation Phone:	(650) 934-3577,
Affiliation Type Desc:	Document Preparer
Entity Name:	Cassandra Ramirez
Entity Title:	Not reported
Affiliation Address:	Not reported
Affiliation City:	Not reported
Affiliation State:	Not reported
Affiliation Country:	Not reported
Affiliation Zip:	Not reported
Affiliation Phone:	,

G41
West
1/8-1/4
0.149 mi.
787 ft.

SUTTER BAY MEDICAL FOUNDATION DBA PAMF
2950 RESEARCH PARK DR
SOQUEL, CA 95073
Site 2 of 3 in cluster G

RCRA NonGen / NLR 1025870926
CAL000444035

Relative:
Higher
Actual:
129 ft.

RCRA Listings:	
Date Form Received by Agency:	20190304
Handler Name:	Sutter Bay Medical Foundation DbA Pamf
Handler Address:	2950 RESEARCH PARK DR
Handler City,State,Zip:	SOQUEL, CA 95073
EPA ID:	CAL000444035
Contact Name:	MARSHALL MOSSMAN
Contact Address:	2350 W EL CAMINO REAL
Contact City,State,Zip:	MOUNTAIN VIEW, CA 94040
Contact Telephone:	650-934-3577
Contact Fax:	650-934-3588
Contact Email:	FACILITIES2@SUTTERHEALTH.ORG
Contact Title:	Not reported
EPA Region:	09
Land Type:	Not reported
Federal Waste Generator Description:	Not a generator, verified
Non-Notifier:	Not reported
Biennial Report Cycle:	Not reported
Accessibility:	Not reported
Active Site Indicator:	Handler Activities
State District Owner:	Not reported
State District:	Not reported
Mailing Address:	2350 W EL CAMINO REAL
Mailing City,State,Zip:	MOUNTAIN VIEW, CA 94040
Owner Name:	Sutter Bay Medical Foundation Pamf
Owner Type:	Other
Operator Name:	Marshall Mossman
Operator Type:	Other
Short-Term Generator Activity:	No
Importer Activity:	No
Mixed Waste Generator:	No
Transporter Activity:	No
Transfer Facility Activity:	No
Recycler Activity with Storage:	Yes
Small Quantity On-Site Burner Exemption:	No
Smelting Melting and Refining Furnace Exemption:	No

Map ID
 Direction
 Distance
 Elevation

MAP FINDINGS

Site

Database(s)

EDR ID Number
 EPA ID Number

SUTTER BAY MEDICAL FOUNDATION DBA PAMF (Continued)

1025870926

Underground Injection Control:	No
Off-Site Waste Receipt:	No
Universal Waste Indicator:	Yes
Universal Waste Destination Facility:	Yes
Federal Universal Waste:	No
Active Site State-Reg Handler:	---
Federal Facility Indicator:	Not reported
Hazardous Secondary Material Indicator:	N
Sub-Part K Indicator:	Not reported
2018 GPRA Permit Baseline:	Not on the Baseline
2018 GPRA Renewals Baseline:	Not on the Baseline
202 GPRA Corrective Action Baseline:	No
Subject to Corrective Action Universe:	No
Non-TSDFs Where RCRA CA has Been Imposed Universe:	No
Corrective Action Priority Ranking:	No NCAPS ranking
Environmental Control Indicator:	No
Institutional Control Indicator:	No
Human Exposure Controls Indicator:	N/A
Groundwater Controls Indicator:	N/A
Significant Non-Complier Universe:	No
Unaddressed Significant Non-Complier Universe:	No
Addressed Significant Non-Complier Universe:	No
Significant Non-Complier With a Compliance Schedule Universe:	No
Financial Assurance Required:	Not reported
Handler Date of Last Change:	20190628
Recognized Trader-Importer:	No
Recognized Trader-Exporter:	No
Importer of Spent Lead Acid Batteries:	No
Exporter of Spent Lead Acid Batteries:	No
Recycler Activity Without Storage:	No
Manifest Broker:	No
Sub-Part P Indicator:	No

Handler - Owner Operator:

Owner/Operator Indicator:	Owner
Owner/Operator Name:	SUTTER BAY MEDICAL FOUNDATION PAMF
Legal Status:	Other
Date Became Current:	Not reported
Date Ended Current:	Not reported
Owner/Operator Address:	2350 W EL CAMINO REAL
Owner/Operator City,State,Zip:	MOUNTAIN VIEW, CA 94040
Owner/Operator Telephone:	650-934-3577
Owner/Operator Telephone Ext:	Not reported
Owner/Operator Fax:	Not reported
Owner/Operator Email:	Not reported

Owner/Operator Indicator:	Operator
Owner/Operator Name:	MARSHALL MOSSMAN
Legal Status:	Other
Date Became Current:	Not reported
Date Ended Current:	Not reported
Owner/Operator Address:	2350 W EL CAMINO REAL
Owner/Operator City,State,Zip:	MOUNTAIN VIEW, CA 94040
Owner/Operator Telephone:	650-934-3577
Owner/Operator Telephone Ext:	Not reported
Owner/Operator Fax:	Not reported

Map ID
 Direction
 Distance
 Elevation

MAP FINDINGS

Site

Database(s)

EDR ID Number
 EPA ID Number

SUTTER BAY MEDICAL FOUNDATION DBA PAMF (Continued)

1025870926

Owner/Operator Email: Not reported

Historic Generators:

Receive Date: 20190304
 Handler Name: SUTTER BAY MEDICAL FOUNDATION DBA PAMF
 Federal Waste Generator Description: Not a generator, verified
 State District Owner: Not reported
 Large Quantity Handler of Universal Waste: No
 Recognized Trader Importer: No
 Recognized Trader Exporter: No
 Spent Lead Acid Battery Importer: No
 Spent Lead Acid Battery Exporter: No
 Current Record: Yes
 Non Storage Recycler Activity: Not reported
 Electronic Manifest Broker: Not reported

List of NAICS Codes and Descriptions:

NAICS Code: 622110
 NAICS Description: GENERAL MEDICAL AND SURGICAL HOSPITALS

Facility Has Received Notices of Violations:

Violations: No Violations Found

Evaluation Action Summary:

Evaluations: No Evaluations Found

G42
West
1/8-1/4
0.149 mi.
787 ft.

SUTTER BAY MEDICAL FOUNDATION
2950 RESEARCH PARK DRIVE
SOQUEL, CA 95073

RCRA NonGen / NLR

1024767590
CAC002987467

Site 3 of 3 in cluster G

Relative:
Higher
Actual:
129 ft.

RCRA Listings:

Date Form Received by Agency: 20181101
 Handler Name: Sutter Bay Medical Foundation
 Handler Address: 2950 RESEARCH PARK DRIVE
 Handler City,State,Zip: SOQUEL, CA 95073
 EPA ID: CAC002987467
 Contact Name: MARSHALL MOSSMAN
 Contact Address: 2350 W EL CAMINO REAL #152
 Contact City,State,Zip: MOUNTAIN VIEW, CA 94040
 Contact Telephone: 650-691-6434
 Contact Fax: Not reported
 Contact Email: MOSSMAM@PAMF.ORG
 Contact Title: Not reported
 EPA Region: 09
 Land Type: Not reported
 Federal Waste Generator Description: Not a generator, verified
 Non-Notifier: Not reported
 Biennial Report Cycle: Not reported
 Accessibility: Not reported
 Active Site Indicator: Handler Activities
 State District Owner: Not reported
 State District: Not reported
 Mailing Address: 2350 W EL CAMINO REAL #152

Map ID
 Direction
 Distance
 Elevation

MAP FINDINGS

Site

Database(s)

EDR ID Number
 EPA ID Number

SUTTER BAY MEDICAL FOUNDATION (Continued)

1024767590

Mailing City,State,Zip:	MOUNTAIN VIEW, CA 94040
Owner Name:	Sutter Bay Medical Foundation
Owner Type:	Other
Operator Name:	Marshall Mossman
Operator Type:	Other
Short-Term Generator Activity:	No
Importer Activity:	No
Mixed Waste Generator:	No
Transporter Activity:	No
Transfer Facility Activity:	No
Recycler Activity with Storage:	No
Small Quantity On-Site Burner Exemption:	No
Smelting Melting and Refining Furnace Exemption:	No
Underground Injection Control:	No
Off-Site Waste Receipt:	No
Universal Waste Indicator:	Yes
Universal Waste Destination Facility:	Yes
Federal Universal Waste:	No
Active Site State-Reg Handler:	---
Federal Facility Indicator:	Not reported
Hazardous Secondary Material Indicator:	N
Sub-Part K Indicator:	Not reported
2018 GPRC Permit Baseline:	Not on the Baseline
2018 GPRC Renewals Baseline:	Not on the Baseline
202 GPRC Corrective Action Baseline:	No
Subject to Corrective Action Universe:	No
Non-TSDFs Where RCRA CA has Been Imposed Universe:	No
Corrective Action Priority Ranking:	No NCAPS ranking
Environmental Control Indicator:	No
Institutional Control Indicator:	No
Human Exposure Controls Indicator:	N/A
Groundwater Controls Indicator:	N/A
Significant Non-Complier Universe:	No
Unaddressed Significant Non-Complier Universe:	No
Addressed Significant Non-Complier Universe:	No
Significant Non-Complier With a Compliance Schedule Universe:	No
Financial Assurance Required:	Not reported
Handler Date of Last Change:	20181120
Recognized Trader-Importer:	No
Recognized Trader-Exporter:	No
Importer of Spent Lead Acid Batteries:	No
Exporter of Spent Lead Acid Batteries:	No
Recycler Activity Without Storage:	No
Manifest Broker:	No
Sub-Part P Indicator:	No

Handler - Owner Operator:

Owner/Operator Indicator:	Owner
Owner/Operator Name:	SUTTER BAY MEDICAL FOUNDATION
Legal Status:	Other
Date Became Current:	Not reported
Date Ended Current:	Not reported
Owner/Operator Address:	2350 W EL CAMINO REAL #152
Owner/Operator City,State,Zip:	MOUNTAIN VIEW, CA 94040
Owner/Operator Telephone:	650-691-6434
Owner/Operator Telephone Ext:	Not reported

Map ID
Direction
Distance
Elevation

MAP FINDINGS

Site

Database(s)

EDR ID Number
EPA ID Number

SUTTER BAY MEDICAL FOUNDATION (Continued)

1024767590

Owner/Operator Fax: Not reported
Owner/Operator Email: Not reported

Owner/Operator Indicator: Operator
Owner/Operator Name: MARSHALL MOSSMAN
Legal Status: Other
Date Became Current: Not reported
Date Ended Current: Not reported
Owner/Operator Address: 2350 W EL CAMINO REAL #152
Owner/Operator City,State,Zip: MOUNTAIN VIEW, CA 94040
Owner/Operator Telephone: 650-691-6434
Owner/Operator Telephone Ext: Not reported
Owner/Operator Fax: Not reported
Owner/Operator Email: Not reported

Historic Generators:

Receive Date: 20181101
Handler Name: SUTTER BAY MEDICAL FOUNDATION
Federal Waste Generator Description: Not a generator, verified
State District Owner: Not reported
Large Quantity Handler of Universal Waste: No
Recognized Trader Importer: No
Recognized Trader Exporter: No
Spent Lead Acid Battery Importer: No
Spent Lead Acid Battery Exporter: No
Current Record: Yes
Non Storage Recycler Activity: Not reported
Electronic Manifest Broker: Not reported

List of NAICS Codes and Descriptions:

NAICS Code: 56299
NAICS Description: ALL OTHER WASTE MANAGEMENT SERVICES

Facility Has Received Notices of Violations:

Violations: No Violations Found

Evaluation Action Summary:

Evaluations: No Evaluations Found

H43
South
1/8-1/4
0.151 mi.
798 ft.

Relative:
Lower

Actual:
104 ft.

MASTER CLEANERS
2660 41ST AVE
SOQUEL, CA 95073

Site 1 of 10 in cluster H

RCRA-SQG 1000597458
CERS HAZ WASTE CAD983614710
FINDS
ECHO
CUPA Listings
DRYCLEANERS
HWTS
HAZNET
LA Co. Site Mitigation
CERS

RCRA Listings:

Date Form Received by Agency: 19911211
Handler Name: Master Cleaners
Handler Address: 41ST AVE
Handler City,State,Zip: SOQUEL, CA 95073

Map ID
Direction
Distance
Elevation

MAP FINDINGS

Site

Database(s)

EDR ID Number
EPA ID Number

MASTER CLEANERS (Continued)

1000597458

EPA ID:	CAD983614710
Contact Name:	DAE KIM
Contact Address:	2660 41ST AVE
Contact City,State,Zip:	SOQUEL, CA 95073
Contact Telephone:	408-476-4589
Contact Fax:	Not reported
Contact Email:	Not reported
Contact Title:	Not reported
EPA Region:	09
Land Type:	Private
Federal Waste Generator Description:	Small Quantity Generator
Non-Notifier:	Not reported
Biennial Report Cycle:	Not reported
Accessibility:	Not reported
Active Site Indicator:	Handler Activities
State District Owner:	Not reported
State District:	Not reported
Mailing Address:	41ST AVE
Mailing City,State,Zip:	SOQUEL, CA 95073
Owner Name:	Dae Kim
Owner Type:	Private
Operator Name:	Not reported
Operator Type:	Not reported
Short-Term Generator Activity:	No
Importer Activity:	No
Mixed Waste Generator:	No
Transporter Activity:	No
Transfer Facility Activity:	No
Recycler Activity with Storage:	No
Small Quantity On-Site Burner Exemption:	No
Smelting Melting and Refining Furnace Exemption:	No
Underground Injection Control:	No
Off-Site Waste Receipt:	No
Universal Waste Indicator:	No
Universal Waste Destination Facility:	No
Federal Universal Waste:	No
Active Site State-Reg Handler:	---
Federal Facility Indicator:	Not reported
Hazardous Secondary Material Indicator:	NN
Sub-Part K Indicator:	Not reported
2018 GPRA Permit Baseline:	Not on the Baseline
2018 GPRA Renewals Baseline:	Not on the Baseline
202 GPRA Corrective Action Baseline:	No
Subject to Corrective Action Universe:	No
Non-TSDFs Where RCRA CA has Been Imposed Universe:	No
Corrective Action Priority Ranking:	No NCAPS ranking
Environmental Control Indicator:	No
Institutional Control Indicator:	No
Human Exposure Controls Indicator:	N/A
Groundwater Controls Indicator:	N/A
Significant Non-Complier Universe:	No
Unaddressed Significant Non-Complier Universe:	No
Addressed Significant Non-Complier Universe:	No
Significant Non-Complier With a Compliance Schedule Universe:	No
Financial Assurance Required:	Not reported
Handler Date of Last Change:	20000915
Recognized Trader-Importer:	No

Map ID
Direction
Distance
Elevation

MAP FINDINGS

Site

Database(s)

EDR ID Number
EPA ID Number

MASTER CLEANERS (Continued)

1000597458

Recognized Trader-Exporter: No
Importer of Spent Lead Acid Batteries: No
Exporter of Spent Lead Acid Batteries: No
Recycler Activity Without Storage: Not reported
Manifest Broker: Not reported
Sub-Part P Indicator: No

Handler - Owner Operator:

Owner/Operator Indicator: Owner
Owner/Operator Name: DAE KIM
Legal Status: Private
Date Became Current: Not reported
Date Ended Current: Not reported
Owner/Operator Address: 2660 41ST AVE
Owner/Operator City,State,Zip: SOQUEL, CA 95073
Owner/Operator Telephone: 408-476-4589
Owner/Operator Telephone Ext: Not reported
Owner/Operator Fax: Not reported
Owner/Operator Email: Not reported

Historic Generators:

Receive Date: 19911211
Handler Name: MASTER CLEANERS
Federal Waste Generator Description: Small Quantity Generator
State District Owner: Not reported
Large Quantity Handler of Universal Waste: No
Recognized Trader Importer: No
Recognized Trader Exporter: No
Spent Lead Acid Battery Importer: No
Spent Lead Acid Battery Exporter: No
Current Record: Yes
Non Storage Recycler Activity: Not reported
Electronic Manifest Broker: Not reported

List of NAICS Codes and Descriptions:

NAICS Codes: No NAICS Codes Found

Facility Has Received Notices of Violations:

Violations: No Violations Found

Evaluation Action Summary:

Evaluations: No Evaluations Found

CERS HAZ WASTE:

Name: MASTER CLEANERS
Address: 2660 41ST AVE
City,State,Zip: SOQUEL, CA 95073
Site ID: 133346
CERS ID: 10192087
CERS Description: Hazardous Waste Generator

Map ID
Direction
Distance
Elevation

MAP FINDINGS

Site

Database(s)

EDR ID Number
EPA ID Number

MASTER CLEANERS (Continued)

1000597458

FINDS:

Registry ID: 110002865908

[Click Here for FRS Facility Detail Report:](#)

Environmental Interest/Information System:

THE EMISSION INVENTORY SYSTEM (EIS) MAINTAINS AN INVENTORY OF LARGE STATIONARY SOURCES AND VOLUNTARILY-REPORTED SMALLER SOURCES OF AIR POINT POLLUTANT EMITTERS. IT CONTAINS INFORMATION ABOUT FACILITY SITES AND THEIR PHYSICAL LOCATION, EMISSIONS UNITS, EMISSIONS PROCESSES, RELEASE POINTS, CONTROL APPROACHES, AND REGULATIONS. FACILITY INVENTORY DATA ARE KEPT SEPARATE FROM THE EMISSIONS DATA AND HAVE STABLE IDENTIFIERS TO IMPROVE CONTINUITY FROM YEAR TO YEAR AND TO HELP IDENTIFY DUPLICATE OR MISSING FACILITIES

The Resource Conservation and Recovery Act Information System (RCRAInfo) is EPA's comprehensive information system in support of the Resource Conservation and Recovery Act (RCRA) of 1976 and the Hazardous and Solid Waste Amendments (HSWA) of 1984. It tracks many types of information about generators, transporters, treaters, storers, and disposers of hazardous waste.

The California Environmental Protection Agency (CalEPA) has recently implemented a new data warehouse system (nSite). This data warehouse combines and merges facility and site information from five different systems managed within CalEPA. The five systems are: California Environmental Reporting System (CERS), EnviroStor, GeoTracker, California Integrated Water Quality System (CIWQS), and Toxic Release Inventory (TRI).

California's Hazardous Waste Tracking System Data Mart (HWTS-DATAMART) provides information on hazardous waste shipments for generators, transporters, and treatment, storage, and disposal facilities.

[Click this hyperlink](#) while viewing on your computer to access additional FINDS: detail in the EDR Site Report.

ECHO:

Envid: 1000597458
Registry ID: 110002865908
DFR URL: <http://echo.epa.gov/detailed-facility-report?fid=110002865908>
Name: MASTER CLEANERS
Address: 2660 41ST AVE
City,State,Zip: SOQUEL, CA 95073

CUPA SANTA CRUZ:

Name: MASTER CLEANERS
Address: 2660 41ST AVE
City,State,Zip: SOQUEL, CA 95073
Facility Id: FA0001575
Cross Street: SOQUEL AVE
Description: HMMP STANDARD FORM FILING FEE

Name: MASTER CLEANERS
Address: 2660 41ST AVE
City,State,Zip: SOQUEL, CA 95073
Facility Id: FA0001575
Cross Street: SOQUEL AVE
Description: HAZARDOUS WASTE GENERATOR (HMMP STD FORM)

Map ID
Direction
Distance
Elevation

MAP FINDINGS

Site

Database(s)

EDR ID Number
EPA ID Number

MASTER CLEANERS (Continued)

1000597458

Name: MASTER CLEANERS
Address: 2660 41ST AVE
City,State,Zip: SOQUEL, CA 95073
Facility Id: FA0001575
Cross Street: SOQUEL AVE
Description: HMMP STANDARD FORM QR 2

DRYCLEANERS:

Name: MASTER CLEANERS
Address: 2660 41ST AVE
City,State,Zip: SOQUEL, CA 950730000
EPA Id: CAL000447711
NAICS Code: 812320
NAICS Description: Drycleaning and Laundry Services (except Coin-Operated)
SIC Code: 7211
SIC Description: Power Laundries, Family and Commercial
Create Date: 07/24/2019
Facility Active: Yes
Inactive Date: Not reported
Facility Addr2: Not reported
Owner Name: DAE KIM
Owner Address: 2660 41ST AVE
Owner Address 2: Not reported
Owner Telephone: 8314764589
Contact Name: DAE KIM
Contact Address: 2660 41ST AVENUE
Contact Address 2: Not reported
Contact Telephone: 8314764589
Contact Fax: Not reported
Mailing Name: Not reported
Mailing Address 1: 2660 41ST AVE
Mailing Address 2: Not reported
Mailing City: SOQUEL
Mailing State: CA
Mailing Zip: 950732109
Owner Fax: Not reported
Region Code: 2
Latitude: 36.98585
Longitude: -121.964843

Name: MASTER CLEANERS
Address: 2660 41ST AVE
City,State,Zip: SOQUEL, CA 950730000
EPA Id: CAD983614710
NAICS Code: 333312
NAICS Description: Commercial Laundry, Drycleaning, and Pressing Machine Manufacturing
SIC Code: 3582
SIC Description: Commercial Laundry, Drycleaning and Pressing Machines
Create Date: 12/11/1991
Facility Active: No
Inactive Date: 06/30/2006
Facility Addr2: Not reported
Owner Name: DAE KIM
Owner Address: 2660 41ST AVE
Owner Address 2: Not reported
Owner Telephone: 4084764589
Contact Name: DAE KIM

Map ID
Direction
Distance
Elevation

MAP FINDINGS

Site

Database(s)

EDR ID Number
EPA ID Number

MASTER CLEANERS (Continued)

1000597458

Contact Address: --
Contact Address 2: Not reported
Contact Telephone: --
Contact Fax: Not reported
Mailing Name: Not reported
Mailing Address 1: 2660 41ST AVE
Mailing Address 2: Not reported
Mailing City: SOQUEL
Mailing State: CA
Mailing Zip: 950732109
Owner Fax: Not reported
Region Code: 9
Latitude: 36.98585
Longitude: -121.964843

DRYCLEAN MONTEREY BAY DIST:

Name: DAE KIM
Address: 2660 41ST AVE
City,State,Zip: SOQUEL, CA 95073
Permit Number: 13781
Facility Status: Active
License Type: DRY CLEANER
License Subtype: PETROLEUM SOLVENT
Contact: Applicant
Contact Address 1: 2660 41ST
Contact City: SOQUEL
UTM East: 592242
UTM North: 4093779

HWTS:

Name: MASTER CLEANERS
Address: 2660 41ST AVE
Address 2: Not reported
City,State,Zip: SOQUEL, CA 95073
EPA ID: CAD983614710
Inactive Date: 06/30/2006
Create Date: 12/11/1991
Last Act Date: Not reported
Mailing Name: Not reported
Mailing Address: 2660 41ST AVE
Mailing Address 2: Not reported
Mailing City,State,Zip: SOQUEL, CA 950732109
Owner Name: DAE KIM
Owner Address: 2660 41ST AVE
Owner Address 2: Not reported
Owner City,State,Zip: SOQUEL, CA 950732109
Owner Phone: Not reported
Owner Fax: Not reported
Contact Name: DAE KIM
Contact Address: Not reported
Contact Address 2: Not reported
City,State,Zip: 999990000
Contact Phone: Not reported
Contact Fax: Not reported
Facility Status: Inactive
Facility Type: PERMANENT

Map ID
Direction
Distance
Elevation

MAP FINDINGS

Site

Database(s)

EDR ID Number
EPA ID Number

MASTER CLEANERS (Continued)

1000597458

Category: FEDERAL
Latitude: 36.98585
Longitude: -121.964843
NAICS:
EPA ID: CAD983614710
Create Date: 2002-03-14 16:36:27.000
NAICS Code: 333312
NAICS Description: Commercial Laundry, Drycleaning, and Pressing Machine Manufacturing
Issued EPA ID Date: 1991-12-11 00:00:00
Inactive Date: 2006-06-30 10:14:52
Facility Name: MASTER CLEANERS
Facility Address: 2660 41ST AVE
Facility Address 2: Not reported
Facility City: SOQUEL
Facility County: Not reported
Facility State: CA
Facility Zip: 950730000

HAZNET:

Name: MASTER CLEANERS
Address: 2660 41ST AVE
Address 2: Not reported
City,State,Zip: SOQUEL, CA 950730000
Contact: DAE KIM
Telephone: --
Mailing Name: Not reported
Mailing Address: 2660 41ST AVE

Year: 2003
Gepaid: CAD983614710
TSD EPA ID: CAT080014079
CA Waste Code: 751 - Solids or sludges with halogenated organic compounds >= 1,000 Mg./L
Disposal Method: -
Tons: Not reported

Year: 2003
Gepaid: CAD983614710
TSD EPA ID: CAT080014079
CA Waste Code: 331 - Off-specification, aged or surplus organics
Disposal Method: -
Tons: Not reported

Year: 2003
Gepaid: CAD983614710
TSD EPA ID: CAT080014079
CA Waste Code: 741 - Liquids with halogenated organic compounds >= 1,000 Mg./L
Disposal Method: H01 - Transfer Station
Tons: 0.3753

Year: 2002
Gepaid: CAD983614710
TSD EPA ID: CAT080014079
CA Waste Code: 741 - Liquids with halogenated organic compounds >= 1,000 Mg./L
Disposal Method: H01 - Transfer Station

Map ID
Direction
Distance
Elevation

MAP FINDINGS

Site

Database(s)

EDR ID Number
EPA ID Number

MASTER CLEANERS (Continued)

1000597458

Tons:	0.8757
Year:	2002
Gepaid:	CAD983614710
TSD EPA ID:	CAT080014079
CA Waste Code:	331 - Off-specification, aged or surplus organics
Disposal Method:	-
Tons:	0
Year:	2002
Gepaid:	CAD983614710
TSD EPA ID:	CAT080014079
CA Waste Code:	741 - Liquids with halogenated organic compounds >= 1,000 Mg./L
Disposal Method:	-
Tons:	0
Year:	2002
Gepaid:	CAD983614710
TSD EPA ID:	CAT080014079
CA Waste Code:	751 - Solids or sludges with halogenated organic compounds >= 1,000 Mg./L
Disposal Method:	-
Tons:	Not reported
Year:	2002
Gepaid:	CAD983614710
TSD EPA ID:	CAT080014079
CA Waste Code:	211 - Halogenated solvents (chloroforms, methyl chloride, perchloroethylene, etc)
Disposal Method:	-
Tons:	Not reported
Year:	2002
Gepaid:	CAD983614710
TSD EPA ID:	CAT080014079
CA Waste Code:	211 - Halogenated solvents (chloroforms, methyl chloride, perchloroethylene, etc)
Disposal Method:	H01 - Transfer Station
Tons:	0.1251
Year:	2001
Gepaid:	CAD983614710
TSD EPA ID:	CAT080014079
CA Waste Code:	741 - Liquids with halogenated organic compounds >= 1,000 Mg./L
Disposal Method:	H01 - Transfer Station
Tons:	0.5004

[Click this hyperlink](#) while viewing on your computer to access 10 additional CA HAZNET: record(s) in the EDR Site Report.

Additional Info:
Year: 2003
Gen EPA ID: CAD983614710
Shipment Date: 20030429
Creation Date: 7/13/2003 18:31:11

Map ID
Direction
Distance
Elevation

MAP FINDINGS

Site

Database(s)

EDR ID Number
EPA ID Number

MASTER CLEANERS (Continued)

1000597458

Receipt Date: 20030505
Manifest ID: 22007888
Trans EPA ID: CAR000086777
Trans Name: Not reported
Trans 2 EPA ID: Not reported
Trans 2 Name: Not reported
TSDf EPA ID: CAT080014079
Trans Name: Not reported
TSDf Alt EPA ID: CAT080014079
TSDf Alt Name: Not reported
Waste Code Description: 741 - Liquids with halogenated organic compounds > 1000 mg/l
RCRA Code: F002
Meth Code: H01 - Transfer Station
Quantity Tons: 0.1251
Waste Quantity: 30
Quantity Unit: G
Additional Code 1: Not reported
Additional Code 2: Not reported
Additional Code 3: Not reported
Additional Code 4: Not reported
Additional Code 5: Not reported

Shipment Date: 20030319
Creation Date: 6/25/2003 18:30:52
Receipt Date: 20030324
Manifest ID: 22007810
Trans EPA ID: CAR000086777
Trans Name: Not reported
Trans 2 EPA ID: Not reported
Trans 2 Name: Not reported
TSDf EPA ID: CAT080014079
Trans Name: Not reported
TSDf Alt EPA ID: CAT080014079
TSDf Alt Name: Not reported
Waste Code Description: 751 - Solids or sludge with halogenated organic comp. > 1000 mg/kg
RCRA Code: F002
Meth Code: - Not reported
Quantity Tons: Not reported
Waste Quantity: Not reported
Quantity Unit: P
Additional Code 1: Not reported
Additional Code 2: Not reported
Additional Code 3: Not reported
Additional Code 4: Not reported
Additional Code 5: Not reported

Shipment Date: 20030319
Creation Date: 6/25/2003 18:30:52
Receipt Date: 20030324
Manifest ID: 22007810
Trans EPA ID: CAR000086777
Trans Name: Not reported
Trans 2 EPA ID: Not reported
Trans 2 Name: Not reported
TSDf EPA ID: CAT080014079
Trans Name: Not reported
TSDf Alt EPA ID: CAT080014079

Map ID
Direction
Distance
Elevation

MAP FINDINGS

Site

Database(s)

EDR ID Number
EPA ID Number

MASTER CLEANERS (Continued)

1000597458

TSDF Alt Name:	Not reported
Waste Code Description:	331 - Off-specification, aged, or surplus organics
RCRA Code:	D001
Meth Code:	- Not reported
Quantity Tons:	Not reported
Waste Quantity:	Not reported
Quantity Unit:	G
Additional Code 1:	Not reported
Additional Code 2:	Not reported
Additional Code 3:	Not reported
Additional Code 4:	Not reported
Additional Code 5:	Not reported
Shipment Date:	20030319
Creation Date:	6/25/2003 18:30:52
Receipt Date:	20030324
Manifest ID:	22007810
Trans EPA ID:	CAR000086777
Trans Name:	Not reported
Trans 2 EPA ID:	Not reported
Trans 2 Name:	Not reported
TSDF EPA ID:	CAT080014079
Trans Name:	Not reported
TSDF Alt EPA ID:	CAT080014079
TSDF Alt Name:	Not reported
Waste Code Description:	741 - Liquids with halogenated organic compounds > 1000 mg/l
RCRA Code:	F002
Meth Code:	H01 - Transfer Station
Quantity Tons:	0.1251
Waste Quantity:	30
Quantity Unit:	G
Additional Code 1:	Not reported
Additional Code 2:	Not reported
Additional Code 3:	Not reported
Additional Code 4:	Not reported
Additional Code 5:	Not reported
Shipment Date:	20030127
Creation Date:	5/21/2003 18:32:18
Receipt Date:	20030103
Manifest ID:	22007714
Trans EPA ID:	CAR000086777
Trans Name:	Not reported
Trans 2 EPA ID:	Not reported
Trans 2 Name:	Not reported
TSDF EPA ID:	CAT080014079
Trans Name:	Not reported
TSDF Alt EPA ID:	CAT080014079
TSDF Alt Name:	Not reported
Waste Code Description:	751 - Solids or sludge with halogenated organic comp. > 1000 mg/kg
RCRA Code:	F002
Meth Code:	- Not reported
Quantity Tons:	Not reported
Waste Quantity:	Not reported
Quantity Unit:	P
Additional Code 1:	Not reported
Additional Code 2:	Not reported

Map ID
Direction
Distance
Elevation

MAP FINDINGS

Site

Database(s)

EDR ID Number
EPA ID Number

MASTER CLEANERS (Continued)

1000597458

Additional Code 3:	Not reported
Additional Code 4:	Not reported
Additional Code 5:	Not reported
Shipment Date:	20030127
Creation Date:	5/21/2003 18:32:18
Receipt Date:	20030103
Manifest ID:	22007714
Trans EPA ID:	CAR000086777
Trans Name:	Not reported
Trans 2 EPA ID:	Not reported
Trans 2 Name:	Not reported
TSDF EPA ID:	CAT080014079
Trans Name:	Not reported
TSDF Alt EPA ID:	CAT080014079
TSDF Alt Name:	Not reported
Waste Code Description:	331 - Off-specification, aged, or surplus organics
RCRA Code:	D001
Meth Code:	- Not reported
Quantity Tons:	Not reported
Waste Quantity:	Not reported
Quantity Unit:	G
Additional Code 1:	Not reported
Additional Code 2:	Not reported
Additional Code 3:	Not reported
Additional Code 4:	Not reported
Additional Code 5:	Not reported
Shipment Date:	20030127
Creation Date:	5/21/2003 18:32:18
Receipt Date:	20030103
Manifest ID:	22007714
Trans EPA ID:	CAR000086777
Trans Name:	Not reported
Trans 2 EPA ID:	Not reported
Trans 2 Name:	Not reported
TSDF EPA ID:	CAT080014079
Trans Name:	Not reported
TSDF Alt EPA ID:	CAT080014079
TSDF Alt Name:	Not reported
Waste Code Description:	741 - Liquids with halogenated organic compounds > 1000 mg/l
RCRA Code:	F002
Meth Code:	H01 - Transfer Station
Quantity Tons:	0.1251
Waste Quantity:	30
Quantity Unit:	G
Additional Code 1:	Not reported
Additional Code 2:	Not reported
Additional Code 3:	Not reported
Additional Code 4:	Not reported
Additional Code 5:	Not reported
Additional Info:	
Year:	2002
Gen EPA ID:	CAD983614710
Shipment Date:	20021202

Map ID
Direction
Distance
Elevation

MAP FINDINGS

Site

Database(s)

EDR ID Number
EPA ID Number

MASTER CLEANERS (Continued)

1000597458

Creation Date:	3/15/2003 18:31:28
Receipt Date:	20021209
Manifest ID:	22007617
Trans EPA ID:	CAR000086777
Trans Name:	Not reported
Trans 2 EPA ID:	Not reported
Trans 2 Name:	Not reported
TSDF EPA ID:	CAT080014079
Trans Name:	Not reported
TSDF Alt EPA ID:	Not reported
TSDF Alt Name:	Not reported
Waste Code Description:	331 - Off-specification, aged, or surplus organics
RCRA Code:	D001
Meth Code:	- Not reported
Quantity Tons:	Not reported
Waste Quantity:	Not reported
Quantity Unit:	G
Additional Code 1:	Not reported
Additional Code 2:	Not reported
Additional Code 3:	Not reported
Additional Code 4:	Not reported
Additional Code 5:	Not reported
Shipment Date:	20021202
Creation Date:	3/15/2003 18:31:28
Receipt Date:	20021209
Manifest ID:	22007617
Trans EPA ID:	CAR000086777
Trans Name:	Not reported
Trans 2 EPA ID:	Not reported
Trans 2 Name:	Not reported
TSDF EPA ID:	CAT080014079
Trans Name:	Not reported
TSDF Alt EPA ID:	Not reported
TSDF Alt Name:	Not reported
Waste Code Description:	741 - Liquids with halogenated organic compounds > 1000 mg/l
RCRA Code:	F002
Meth Code:	H01 - Transfer Station
Quantity Tons:	0.1251
Waste Quantity:	30
Quantity Unit:	G
Additional Code 1:	Not reported
Additional Code 2:	Not reported
Additional Code 3:	Not reported
Additional Code 4:	Not reported
Additional Code 5:	Not reported
Shipment Date:	20021202
Creation Date:	3/15/2003 18:31:28
Receipt Date:	20021209
Manifest ID:	22007617
Trans EPA ID:	CAR000086777
Trans Name:	Not reported
Trans 2 EPA ID:	Not reported
Trans 2 Name:	Not reported
TSDF EPA ID:	CAT080014079
Trans Name:	Not reported

Map ID
Direction
Distance
Elevation

MAP FINDINGS

Site

Database(s)

EDR ID Number
EPA ID Number

MASTER CLEANERS (Continued)

1000597458

TSDF Alt EPA ID:	Not reported
TSDF Alt Name:	Not reported
Waste Code Description:	751 - Solids or sludge with halogenated organic comp. > 1000 mg/kg
RCRA Code:	F002
Meth Code:	- Not reported
Quantity Tons:	Not reported
Waste Quantity:	Not reported
Quantity Unit:	P
Additional Code 1:	Not reported
Additional Code 2:	Not reported
Additional Code 3:	Not reported
Additional Code 4:	Not reported
Additional Code 5:	Not reported
Shipment Date:	20021010
Creation Date:	1/28/2003 18:33:13
Receipt Date:	20021015
Manifest ID:	21817500
Trans EPA ID:	CAR000086777
Trans Name:	Not reported
Trans 2 EPA ID:	Not reported
Trans 2 Name:	Not reported
TSDF EPA ID:	CAT080014079
Trans Name:	Not reported
TSDF Alt EPA ID:	Not reported
TSDF Alt Name:	Not reported
Waste Code Description:	211 - Halogenated solvents (chloroform, methyl chloride, perchloroethylene, etc.
RCRA Code:	F002
Meth Code:	H01 - Transfer Station
Quantity Tons:	0.1251
Waste Quantity:	30
Quantity Unit:	G
Additional Code 1:	Not reported
Additional Code 2:	Not reported
Additional Code 3:	Not reported
Additional Code 4:	Not reported
Additional Code 5:	Not reported
Shipment Date:	20021010
Creation Date:	1/28/2003 18:33:13
Receipt Date:	20021015
Manifest ID:	21817500
Trans EPA ID:	CAR000086777
Trans Name:	Not reported
Trans 2 EPA ID:	Not reported
Trans 2 Name:	Not reported
TSDF EPA ID:	CAT080014079
Trans Name:	Not reported
TSDF Alt EPA ID:	Not reported
TSDF Alt Name:	Not reported
Waste Code Description:	211 - Halogenated solvents (chloroform, methyl chloride, perchloroethylene, etc.
RCRA Code:	F002
Meth Code:	- Not reported
Quantity Tons:	Not reported
Waste Quantity:	Not reported

Map ID
Direction
Distance
Elevation

MAP FINDINGS

Site

Database(s)

EDR ID Number
EPA ID Number

MASTER CLEANERS (Continued)

1000597458

Quantity Unit:	P
Additional Code 1:	Not reported
Additional Code 2:	Not reported
Additional Code 3:	Not reported
Additional Code 4:	Not reported
Additional Code 5:	Not reported
Shipment Date:	20021010
Creation Date:	1/28/2003 18:33:13
Receipt Date:	20021015
Manifest ID:	21817500
Trans EPA ID:	CAR000086777
Trans Name:	Not reported
Trans 2 EPA ID:	Not reported
Trans 2 Name:	Not reported
TSDf EPA ID:	CAT080014079
Trans Name:	Not reported
TSDf Alt EPA ID:	Not reported
TSDf Alt Name:	Not reported
Waste Code Description:	331 - Off-specification, aged, or surplus organics
RCRA Code:	Not reported
Meth Code:	- Not reported
Quantity Tons:	Not reported
Waste Quantity:	Not reported
Quantity Unit:	G
Additional Code 1:	Not reported
Additional Code 2:	Not reported
Additional Code 3:	Not reported
Additional Code 4:	Not reported
Additional Code 5:	Not reported
Shipment Date:	20020801
Creation Date:	1/21/2003 18:31:48
Receipt Date:	20020805
Manifest ID:	21817351
Trans EPA ID:	CAR000086777
Trans Name:	Not reported
Trans 2 EPA ID:	Not reported
Trans 2 Name:	Not reported
TSDf EPA ID:	CAT080014079
Trans Name:	Not reported
TSDf Alt EPA ID:	Not reported
TSDf Alt Name:	Not reported
Waste Code Description:	331 - Off-specification, aged, or surplus organics
RCRA Code:	Not reported
Meth Code:	- Not reported
Quantity Tons:	Not reported
Waste Quantity:	Not reported
Quantity Unit:	G
Additional Code 1:	Not reported
Additional Code 2:	Not reported
Additional Code 3:	Not reported
Additional Code 4:	Not reported
Additional Code 5:	Not reported
Shipment Date:	20020801
Creation Date:	1/21/2003 18:31:48

Map ID
Direction
Distance
Elevation

MAP FINDINGS

Site

Database(s)

EDR ID Number
EPA ID Number

MASTER CLEANERS (Continued)

1000597458

Receipt Date: 20020805
Manifest ID: 21817351
Trans EPA ID: CAR000086777
Trans Name: Not reported
Trans 2 EPA ID: Not reported
Trans 2 Name: Not reported
TSDf EPA ID: CAT080014079
Trans Name: Not reported
TSDf Alt EPA ID: Not reported
TSDf Alt Name: Not reported
Waste Code Description: 741 - Liquids with halogenated organic compounds > 1000 mg/l
RCRA Code: F002
Meth Code: - Not reported
Quantity Tons: Not reported
Waste Quantity: Not reported
Quantity Unit: P
Additional Code 1: Not reported
Additional Code 2: Not reported
Additional Code 3: Not reported
Additional Code 4: Not reported
Additional Code 5: Not reported

Shipment Date: 20020801
Creation Date: 1/21/2003 18:31:48
Receipt Date: 20020805
Manifest ID: 21817351
Trans EPA ID: CAR000086777
Trans Name: Not reported
Trans 2 EPA ID: Not reported
Trans 2 Name: Not reported
TSDf EPA ID: CAT080014079
Trans Name: Not reported
TSDf Alt EPA ID: Not reported
TSDf Alt Name: Not reported
Waste Code Description: 741 - Liquids with halogenated organic compounds > 1000 mg/l
RCRA Code: F002
Meth Code: H01 - Transfer Station
Quantity Tons: 0.1251
Waste Quantity: 30
Quantity Unit: G
Additional Code 1: Not reported
Additional Code 2: Not reported
Additional Code 3: Not reported
Additional Code 4: Not reported
Additional Code 5: Not reported

Shipment Date: 20020530
Creation Date: 1/24/2003 18:31:04
Receipt Date: 20020604
Manifest ID: 21817220
Trans EPA ID: CAR000086777
Trans Name: Not reported
Trans 2 EPA ID: Not reported
Trans 2 Name: Not reported
TSDf EPA ID: CAT080014079
Trans Name: Not reported
TSDf Alt EPA ID: Not reported

Map ID
Direction
Distance
Elevation

MAP FINDINGS

Site

Database(s)

EDR ID Number
EPA ID Number

MASTER CLEANERS (Continued)

1000597458

TSDF Alt Name: Not reported
Waste Code Description: 331 - Off-specification, aged, or surplus organics
RCRA Code: Not reported
Meth Code: - Not reported
Quantity Tons: Not reported
Waste Quantity: Not reported
Quantity Unit: G
Additional Code 1: Not reported
Additional Code 2: Not reported
Additional Code 3: Not reported
Additional Code 4: Not reported
Additional Code 5: Not reported

Additional Info:

Year: 2001
Gen EPA ID: CAD983614710

Shipment Date: 20011018
Creation Date: 12/17/2001 0:00:00
Receipt Date: 20011022
Manifest ID: 21184780
Trans EPA ID: CAR000086777
Trans Name: Not reported
Trans 2 EPA ID: Not reported
Trans 2 Name: Not reported
TSDF EPA ID: CAT080014079
Trans Name: Not reported
TSDF Alt EPA ID: CAT080014079
TSDF Alt Name: Not reported
Waste Code Description: 741 - Liquids with halogenated organic compounds > 1000 mg/l
RCRA Code: F002
Meth Code: - Not reported
Quantity Tons: 0
Waste Quantity: 0
Quantity Unit: P
Additional Code 1: Not reported
Additional Code 2: Not reported
Additional Code 3: Not reported
Additional Code 4: Not reported
Additional Code 5: Not reported

Shipment Date: 20011018
Creation Date: 12/17/2001 0:00:00
Receipt Date: 20011022
Manifest ID: 21184780
Trans EPA ID: CAR000086777
Trans Name: Not reported
Trans 2 EPA ID: Not reported
Trans 2 Name: Not reported
TSDF EPA ID: CAT080014079
Trans Name: Not reported
TSDF Alt EPA ID: CAT080014079
TSDF Alt Name: Not reported
Waste Code Description: 741 - Liquids with halogenated organic compounds > 1000 mg/l
RCRA Code: F002
Meth Code: H01 - Transfer Station
Quantity Tons: 0.1251

Map ID
Direction
Distance
Elevation

MAP FINDINGS

Site

Database(s)

EDR ID Number
EPA ID Number

MASTER CLEANERS (Continued)

1000597458

Waste Quantity:	30
Quantity Unit:	G
Additional Code 1:	Not reported
Additional Code 2:	Not reported
Additional Code 3:	Not reported
Additional Code 4:	Not reported
Additional Code 5:	Not reported
Shipment Date:	20011018
Creation Date:	12/17/2001 0:00:00
Receipt Date:	20011022
Manifest ID:	21184780
Trans EPA ID:	CAR000086777
Trans Name:	Not reported
Trans 2 EPA ID:	Not reported
Trans 2 Name:	Not reported
TSDF EPA ID:	CAT080014079
Trans Name:	Not reported
TSDF Alt EPA ID:	CAT080014079
TSDF Alt Name:	Not reported
Waste Code Description:	331 - Off-specification, aged, or surplus organics
RCRA Code:	Not reported
Meth Code:	- Not reported
Quantity Tons:	0
Waste Quantity:	0
Quantity Unit:	G
Additional Code 1:	Not reported
Additional Code 2:	Not reported
Additional Code 3:	Not reported
Additional Code 4:	Not reported
Additional Code 5:	Not reported
Shipment Date:	20010831
Creation Date:	10/23/2001 0:00:00
Receipt Date:	20010904
Manifest ID:	21184689
Trans EPA ID:	CAR000086777
Trans Name:	Not reported
Trans 2 EPA ID:	Not reported
Trans 2 Name:	Not reported
TSDF EPA ID:	CAT080014079
Trans Name:	Not reported
TSDF Alt EPA ID:	Not reported
TSDF Alt Name:	Not reported
Waste Code Description:	741 - Liquids with halogenated organic compounds > 1000 mg/l
RCRA Code:	F002
Meth Code:	- Not reported
Quantity Tons:	0
Waste Quantity:	0
Quantity Unit:	P
Additional Code 1:	Not reported
Additional Code 2:	Not reported
Additional Code 3:	Not reported
Additional Code 4:	Not reported
Additional Code 5:	Not reported
Shipment Date:	20010831

Map ID
Direction
Distance
Elevation

MAP FINDINGS

Site

Database(s)

EDR ID Number
EPA ID Number

MASTER CLEANERS (Continued)

1000597458

Creation Date: 10/23/2001 0:00:00
Receipt Date: 20010904
Manifest ID: 21184689
Trans EPA ID: CAR000086777
Trans Name: Not reported
Trans 2 EPA ID: Not reported
Trans 2 Name: Not reported
TSDF EPA ID: CAT080014079
Trans Name: Not reported
TSDF Alt EPA ID: Not reported
TSDF Alt Name: Not reported
Waste Code Description: 741 - Liquids with halogenated organic compounds > 1000 mg/l
RCRA Code: F002
Meth Code: H01 - Transfer Station
Quantity Tons: 0.1251
Waste Quantity: 30
Quantity Unit: G
Additional Code 1: Not reported
Additional Code 2: Not reported
Additional Code 3: Not reported
Additional Code 4: Not reported
Additional Code 5: Not reported

Shipment Date: 20010831
Creation Date: 10/23/2001 0:00:00
Receipt Date: 20010904
Manifest ID: 21184689
Trans EPA ID: CAR000086777
Trans Name: Not reported
Trans 2 EPA ID: Not reported
Trans 2 Name: Not reported
TSDF EPA ID: CAT080014079
Trans Name: Not reported
TSDF Alt EPA ID: Not reported
TSDF Alt Name: Not reported
Waste Code Description: 331 - Off-specification, aged, or surplus organics
RCRA Code: Not reported
Meth Code: - Not reported
Quantity Tons: 0
Waste Quantity: 0
Quantity Unit: G
Additional Code 1: Not reported
Additional Code 2: Not reported
Additional Code 3: Not reported
Additional Code 4: Not reported
Additional Code 5: Not reported

Shipment Date: 20010815
Creation Date: 10/3/2001 0:00:00
Receipt Date: 20010820
Manifest ID: 21184661
Trans EPA ID: CAR000086777
Trans Name: Not reported
Trans 2 EPA ID: Not reported
Trans 2 Name: Not reported
TSDF EPA ID: CAT080014079
Trans Name: Not reported

Map ID
Direction
Distance
Elevation

MAP FINDINGS

Site

Database(s)

EDR ID Number
EPA ID Number

MASTER CLEANERS (Continued)

1000597458

TSDF Alt EPA ID: Not reported
TSDF Alt Name: Not reported
Waste Code Description: 741 - Liquids with halogenated organic compounds > 1000 mg/l
RCRA Code: F002
Meth Code: - Not reported
Quantity Tons: 0
Waste Quantity: 0
Quantity Unit: P
Additional Code 1: Not reported
Additional Code 2: Not reported
Additional Code 3: Not reported
Additional Code 4: Not reported
Additional Code 5: Not reported

Shipment Date: 20010815
Creation Date: 10/3/2001 0:00:00
Receipt Date: 20010820
Manifest ID: 21184661
Trans EPA ID: CAR000086777
Trans Name: Not reported
Trans 2 EPA ID: Not reported
Trans 2 Name: Not reported
TSDF EPA ID: CAT080014079
Trans Name: Not reported
TSDF Alt EPA ID: Not reported
TSDF Alt Name: Not reported
Waste Code Description: 741 - Liquids with halogenated organic compounds > 1000 mg/l
RCRA Code: F002
Meth Code: H01 - Transfer Station
Quantity Tons: 0.1251
Waste Quantity: 30
Quantity Unit: G
Additional Code 1: Not reported
Additional Code 2: Not reported
Additional Code 3: Not reported
Additional Code 4: Not reported
Additional Code 5: Not reported

Shipment Date: 20010815
Creation Date: 10/3/2001 0:00:00
Receipt Date: 20010820
Manifest ID: 21184661
Trans EPA ID: CAR000086777
Trans Name: Not reported
Trans 2 EPA ID: Not reported
Trans 2 Name: Not reported
TSDF EPA ID: CAT080014079
Trans Name: Not reported
TSDF Alt EPA ID: Not reported
TSDF Alt Name: Not reported
Waste Code Description: 331 - Off-specification, aged, or surplus organics
RCRA Code: Not reported
Meth Code: - Not reported
Quantity Tons: 0
Waste Quantity: 0
Quantity Unit: G
Additional Code 1: Not reported

Map ID
Direction
Distance
Elevation

MAP FINDINGS

Site

Database(s)

EDR ID Number
EPA ID Number

MASTER CLEANERS (Continued)

1000597458

Additional Code 2: Not reported
Additional Code 3: Not reported
Additional Code 4: Not reported
Additional Code 5: Not reported

Shipment Date: 20010524
Creation Date: 7/30/2001 0:00:00
Receipt Date: 20010529
Manifest ID: 21184402
Trans EPA ID: CAR000086777
Trans Name: Not reported
Trans 2 EPA ID: Not reported
Trans 2 Name: Not reported
TSDf EPA ID: CAT080014079
Trans Name: Not reported
TSDf Alt EPA ID: CAT080014079
TSDf Alt Name: Not reported
Waste Code Description: 741 - Liquids with halogenated organic compounds > 1000 mg/l
RCRA Code: F002
Meth Code: - Not reported
Quantity Tons: 0
Waste Quantity: 0
Quantity Unit: Not reported
Additional Code 1: Not reported
Additional Code 2: Not reported
Additional Code 3: Not reported
Additional Code 4: Not reported
Additional Code 5: Not reported

Additional Info:
Year: 2000
Gen EPA ID: CAD983614710

Shipment Date: 20000131
Creation Date: 8/9/2000 0:00:00
Receipt Date: 20000207
Manifest ID: 99705059
Trans EPA ID: CAR000030841
Trans Name: Not reported
Trans 2 EPA ID: CAD076548635
Trans 2 Name: Not reported
TSDf EPA ID: CAD981397417
Trans Name: Not reported
TSDf Alt EPA ID: CAD981397417
TSDf Alt Name: Not reported
Waste Code Description: 211 - Halogenated solvents (chloroform, methyl chloride, perchloroethylene, etc.
RCRA Code: F002
Meth Code: R01 - Recycler
Quantity Tons: 0.1251
Waste Quantity: 30
Quantity Unit: G
Additional Code 1: Not reported
Additional Code 2: Not reported
Additional Code 3: Not reported
Additional Code 4: Not reported
Additional Code 5: Not reported

Map ID
Direction
Distance
Elevation

MAP FINDINGS

Site

Database(s)

EDR ID Number
EPA ID Number

MASTER CLEANERS (Continued)

1000597458

Shipment Date: 20000131
Creation Date: 8/9/2000 0:00:00
Receipt Date: 20000207
Manifest ID: 99705059
Trans EPA ID: CAR000030841
Trans Name: Not reported
Trans 2 EPA ID: CAD076548635
Trans 2 Name: Not reported
TSDf EPA ID: CAD981397417
Trans Name: Not reported
TSDf Alt EPA ID: CAD981397417
TSDf Alt Name: Not reported
Waste Code Description: 211 - Halogenated solvents (chloroform, methyl chloride, perchloroethylene, etc.)

RCRA Code: F002
Meth Code: R01 - Recycler
Quantity Tons: 0
Waste Quantity: 0
Quantity Unit: P
Additional Code 1: Not reported
Additional Code 2: Not reported
Additional Code 3: Not reported
Additional Code 4: Not reported
Additional Code 5: Not reported

Additional Info:

Year: 1999
Gen EPA ID: CAD983614710

Shipment Date: 19991228
Creation Date: 8/14/2000 0:00:00
Receipt Date: Not reported
Manifest ID: 99704836
Trans EPA ID: CAR000030841
Trans Name: Not reported
Trans 2 EPA ID: CAD063547996
Trans 2 Name: Not reported
TSDf EPA ID: CAD981397417
Trans Name: Not reported
TSDf Alt EPA ID: Not reported
TSDf Alt Name: Not reported
Waste Code Description: 211 - Halogenated solvents (chloroform, methyl chloride, perchloroethylene, etc.)

RCRA Code: F002
Meth Code: - Not reported
Quantity Tons: 0.2502
Waste Quantity: 60
Quantity Unit: G
Additional Code 1: Not reported
Additional Code 2: Not reported
Additional Code 3: Not reported
Additional Code 4: Not reported
Additional Code 5: Not reported

Shipment Date: 19991012
Creation Date: 5/1/2000 0:00:00
Receipt Date: 19991028

Map ID
Direction
Distance
Elevation

MAP FINDINGS

Site

Database(s)

EDR ID Number
EPA ID Number

MASTER CLEANERS (Continued)

1000597458

Manifest ID: 99309724
Trans EPA ID: CAR000030841
Trans Name: Not reported
Trans 2 EPA ID: Not reported
Trans 2 Name: Not reported
TSDf EPA ID: CAD981397417
Trans Name: Not reported
TSDf Alt EPA ID: Not reported
TSDf Alt Name: Not reported
Waste Code Description: - Not reported
RCRA Code: Not reported
Meth Code: R01 - Recycler
Quantity Tons: 0
Waste Quantity: 0
Quantity Unit: Not reported
Additional Code 1: Not reported
Additional Code 2: Not reported
Additional Code 3: Not reported
Additional Code 4: Not reported
Additional Code 5: Not reported

Shipment Date: 19991012
Creation Date: 5/1/2000 0:00:00
Receipt Date: 19991028
Manifest ID: 99309724
Trans EPA ID: CAR000030841
Trans Name: Not reported
Trans 2 EPA ID: Not reported
Trans 2 Name: Not reported
TSDf EPA ID: CAD981397417
Trans Name: Not reported
TSDf Alt EPA ID: Not reported
TSDf Alt Name: Not reported
Waste Code Description: 211 - Halogenated solvents (chloroform, methyl chloride, perchloroethylene, etc.

RCRA Code: F002
Meth Code: R01 - Recycler
Quantity Tons: 0.2126
Waste Quantity: 51
Quantity Unit: G
Additional Code 1: Not reported
Additional Code 2: Not reported
Additional Code 3: Not reported
Additional Code 4: Not reported
Additional Code 5: Not reported

Shipment Date: 19990819
Creation Date: 3/22/2000 0:00:00
Receipt Date: 19990913
Manifest ID: 99483736
Trans EPA ID: CAR000030841
Trans Name: Not reported
Trans 2 EPA ID: Not reported
Trans 2 Name: Not reported
TSDf EPA ID: CAD981397417
Trans Name: Not reported
TSDf Alt EPA ID: Not reported

Map ID
Direction
Distance
Elevation

MAP FINDINGS

Site

Database(s)

EDR ID Number
EPA ID Number

MASTER CLEANERS (Continued)

1000597458

TSDf Alt Name:	Not reported
Waste Code Description:	- Not reported
RCRA Code:	Not reported
Meth Code:	R01 - Recycler
Quantity Tons:	0
Waste Quantity:	0
Quantity Unit:	Not reported
Additional Code 1:	Not reported
Additional Code 2:	Not reported
Additional Code 3:	Not reported
Additional Code 4:	Not reported
Additional Code 5:	Not reported
Shipment Date:	19990819
Creation Date:	3/22/2000 0:00:00
Receipt Date:	19990913
Manifest ID:	99483736
Trans EPA ID:	CAR000030841
Trans Name:	Not reported
Trans 2 EPA ID:	Not reported
Trans 2 Name:	Not reported
TSDf EPA ID:	CAD981397417
Trans Name:	Not reported
TSDf Alt EPA ID:	Not reported
TSDf Alt Name:	Not reported
Waste Code Description:	211 - Halogenated solvents (chloroform, methyl chloride, perchloroethylene, etc.
RCRA Code:	F002
Meth Code:	R01 - Recycler
Quantity Tons:	0.2376
Waste Quantity:	57
Quantity Unit:	G
Additional Code 1:	Not reported
Additional Code 2:	Not reported
Additional Code 3:	Not reported
Additional Code 4:	Not reported
Additional Code 5:	Not reported
Shipment Date:	19990616
Creation Date:	11/22/1999 0:00:00
Receipt Date:	19990624
Manifest ID:	99093291
Trans EPA ID:	CAR000030841
Trans Name:	Not reported
Trans 2 EPA ID:	Not reported
Trans 2 Name:	Not reported
TSDf EPA ID:	CAD981397417
Trans Name:	Not reported
TSDf Alt EPA ID:	CAD981397417
TSDf Alt Name:	Not reported
Waste Code Description:	- Not reported
RCRA Code:	Not reported
Meth Code:	R01 - Recycler
Quantity Tons:	0
Waste Quantity:	0
Quantity Unit:	Not reported
Additional Code 1:	Not reported

Map ID
Direction
Distance
Elevation

MAP FINDINGS

Site

Database(s)

EDR ID Number
EPA ID Number

MASTER CLEANERS (Continued)

1000597458

Additional Code 2: Not reported
Additional Code 3: Not reported
Additional Code 4: Not reported
Additional Code 5: Not reported

Shipment Date: 19990616
Creation Date: 11/22/1999 0:00:00
Receipt Date: 19990624
Manifest ID: 99093291
Trans EPA ID: CAR000030841
Trans Name: Not reported
Trans 2 EPA ID: Not reported
Trans 2 Name: Not reported
TSDf EPA ID: CAD981397417
Trans Name: Not reported
TSDf Alt EPA ID: CAD981397417
TSDf Alt Name: Not reported
Waste Code Description: 211 - Halogenated solvents (chloroform, methyl chloride, perchloroethylene, etc.

RCRA Code: F002
Meth Code: R01 - Recycler
Quantity Tons: 0.1417
Waste Quantity: 34
Quantity Unit: G
Additional Code 1: Not reported
Additional Code 2: Not reported
Additional Code 3: Not reported
Additional Code 4: Not reported
Additional Code 5: Not reported

Shipment Date: 19990428
Creation Date: 9/1/1999 0:00:00
Receipt Date: 19990510
Manifest ID: 99297411
Trans EPA ID: CAR000030841
Trans Name: Not reported
Trans 2 EPA ID: CAD076548635
Trans 2 Name: Not reported
TSDf EPA ID: CAD981397417
Trans Name: Not reported
TSDf Alt EPA ID: Not reported
TSDf Alt Name: Not reported
Waste Code Description: - Not reported

RCRA Code: Not reported
Meth Code: R01 - Recycler
Quantity Tons: 0
Waste Quantity: 0
Quantity Unit: Not reported
Additional Code 1: Not reported
Additional Code 2: Not reported
Additional Code 3: Not reported
Additional Code 4: Not reported
Additional Code 5: Not reported

Shipment Date: 19990428
Creation Date: 9/1/1999 0:00:00
Receipt Date: 19990510

Map ID
Direction
Distance
Elevation

MAP FINDINGS

Site

Database(s)

EDR ID Number
EPA ID Number

MASTER CLEANERS (Continued)

1000597458

Manifest ID: 99297411
Trans EPA ID: CAR000030841
Trans Name: Not reported
Trans 2 EPA ID: CAD076548635
Trans 2 Name: Not reported
TSDf EPA ID: CAD981397417
Trans Name: Not reported
TSDf Alt EPA ID: Not reported
TSDf Alt Name: Not reported
Waste Code Description: 211 - Halogenated solvents (chloroform, methyl chloride, perchloroethylene, etc.

RCRA Code: F002
Meth Code: R01 - Recycler
Quantity Tons: 0.2418
Waste Quantity: 58
Quantity Unit: G
Additional Code 1: Not reported
Additional Code 2: Not reported
Additional Code 3: Not reported
Additional Code 4: Not reported
Additional Code 5: Not reported

Shipment Date: 19990303
Creation Date: 8/16/1999 0:00:00
Receipt Date: 19990311
Manifest ID: 98761876
Trans EPA ID: CAR000030841
Trans Name: Not reported
Trans 2 EPA ID: Not reported
Trans 2 Name: Not reported
TSDf EPA ID: CAD981397417
Trans Name: Not reported
TSDf Alt EPA ID: CAD981397417
TSDf Alt Name: Not reported
Waste Code Description: - Not reported
RCRA Code: Not reported
Meth Code: R01 - Recycler
Quantity Tons: 0
Waste Quantity: 0
Quantity Unit: Not reported
Additional Code 1: Not reported
Additional Code 2: Not reported
Additional Code 3: Not reported
Additional Code 4: Not reported
Additional Code 5: Not reported

Additional Info:

Year: 1998
Gen EPA ID: CAD983614710

Shipment Date: 19981202
Creation Date: 4/1/1999 0:00:00
Receipt Date: 19981210
Manifest ID: 98829252
Trans EPA ID: CAR000030841
Trans Name: Not reported
Trans 2 EPA ID: Not reported

Map ID
Direction
Distance
Elevation

MAP FINDINGS

Site

Database(s)

EDR ID Number
EPA ID Number

MASTER CLEANERS (Continued)

1000597458

Trans 2 Name:	Not reported
TSDF EPA ID:	CAD981397417
Trans Name:	Not reported
TSDF Alt EPA ID:	Not reported
TSDF Alt Name:	Not reported
Waste Code Description:	- Not reported
RCRA Code:	Not reported
Meth Code:	R01 - Recycler
Quantity Tons:	0
Waste Quantity:	0
Quantity Unit:	Not reported
Additional Code 1:	Not reported
Additional Code 2:	Not reported
Additional Code 3:	Not reported
Additional Code 4:	Not reported
Additional Code 5:	Not reported
Shipment Date:	19981202
Creation Date:	4/1/1999 0:00:00
Receipt Date:	19981210
Manifest ID:	98829252
Trans EPA ID:	CAR000030841
Trans Name:	Not reported
Trans 2 EPA ID:	Not reported
Trans 2 Name:	Not reported
TSDF EPA ID:	CAD981397417
Trans Name:	Not reported
TSDF Alt EPA ID:	Not reported
TSDF Alt Name:	Not reported
Waste Code Description:	211 - Halogenated solvents (chloroform, methyl chloride, perchloroethylene, etc.
RCRA Code:	F002
Meth Code:	R01 - Recycler
Quantity Tons:	0.1709
Waste Quantity:	41
Quantity Unit:	G
Additional Code 1:	Not reported
Additional Code 2:	Not reported
Additional Code 3:	Not reported
Additional Code 4:	Not reported
Additional Code 5:	Not reported
Shipment Date:	19981006
Creation Date:	1/21/1999 0:00:00
Receipt Date:	19981015
Manifest ID:	98442569
Trans EPA ID:	CAR000030841
Trans Name:	Not reported
Trans 2 EPA ID:	Not reported
Trans 2 Name:	Not reported
TSDF EPA ID:	CAD981397417
Trans Name:	Not reported
TSDF Alt EPA ID:	Not reported
TSDF Alt Name:	Not reported
Waste Code Description:	- Not reported
RCRA Code:	Not reported
Meth Code:	R01 - Recycler

Map ID
Direction
Distance
Elevation

MAP FINDINGS

Site

Database(s)

EDR ID Number
EPA ID Number

MASTER CLEANERS (Continued)

1000597458

Quantity Tons: 0
Waste Quantity: 0
Quantity Unit: Not reported
Additional Code 1: Not reported
Additional Code 2: Not reported
Additional Code 3: Not reported
Additional Code 4: Not reported
Additional Code 5: Not reported

Shipment Date: 19981006
Creation Date: 1/21/1999 0:00:00
Receipt Date: 19981015
Manifest ID: 98442569
Trans EPA ID: CAR000030841
Trans Name: Not reported
Trans 2 EPA ID: Not reported
Trans 2 Name: Not reported
TSDf EPA ID: CAD981397417
Trans Name: Not reported
TSDf Alt EPA ID: Not reported
TSDf Alt Name: Not reported
Waste Code Description: 211 - Halogenated solvents (chloroform, methyl chloride, perchloroethylene, etc.

RCRA Code: F002
Meth Code: R01 - Recycler
Quantity Tons: 0.1251
Waste Quantity: 30
Quantity Unit: G
Additional Code 1: Not reported
Additional Code 2: Not reported
Additional Code 3: Not reported
Additional Code 4: Not reported
Additional Code 5: Not reported

Shipment Date: 19980522
Creation Date: 9/15/1998 0:00:00
Receipt Date: 19980611
Manifest ID: 96881706
Trans EPA ID: CAR000030841
Trans Name: Not reported
Trans 2 EPA ID: Not reported
Trans 2 Name: Not reported
TSDf EPA ID: CAD981397417
Trans Name: Not reported
TSDf Alt EPA ID: CAD981397417
TSDf Alt Name: Not reported
Waste Code Description: - Not reported
RCRA Code: Not reported
Meth Code: R01 - Recycler
Quantity Tons: 0
Waste Quantity: 0
Quantity Unit: Not reported
Additional Code 1: Not reported
Additional Code 2: Not reported
Additional Code 3: Not reported
Additional Code 4: Not reported
Additional Code 5: Not reported

Map ID
Direction
Distance
Elevation

MAP FINDINGS

Site

Database(s)

EDR ID Number
EPA ID Number

MASTER CLEANERS (Continued)

1000597458

Shipment Date: 19980522
Creation Date: 9/15/1998 0:00:00
Receipt Date: 19980611
Manifest ID: 96881706
Trans EPA ID: CAR000030841
Trans Name: Not reported
Trans 2 EPA ID: Not reported
Trans 2 Name: Not reported
TSDf EPA ID: CAD981397417
Trans Name: Not reported
TSDf Alt EPA ID: CAD981397417
TSDf Alt Name: Not reported
Waste Code Description: 211 - Halogenated solvents (chloroform, methyl chloride, perchloroethylene, etc.)

RCRA Code: F002
Meth Code: R01 - Recycler
Quantity Tons: 0.0875
Waste Quantity: 21
Quantity Unit: G
Additional Code 1: Not reported
Additional Code 2: Not reported
Additional Code 3: Not reported
Additional Code 4: Not reported
Additional Code 5: Not reported

Additional Info:

Year: 1997
Gen EPA ID: CAD983614710

Shipment Date: 19971218
Creation Date: 4/16/1998 0:00:00
Receipt Date: 19971231
Manifest ID: 97286330
Trans EPA ID: CAR000030841
Trans Name: Not reported
Trans 2 EPA ID: Not reported
Trans 2 Name: Not reported
TSDf EPA ID: CAD981397417
Trans Name: Not reported
TSDf Alt EPA ID: CAD981397417
TSDf Alt Name: Not reported
Waste Code Description: 211 - Halogenated solvents (chloroform, methyl chloride, perchloroethylene, etc.)

RCRA Code: F002
Meth Code: R01 - Recycler
Quantity Tons: 0.1251
Waste Quantity: 30
Quantity Unit: G
Additional Code 1: Not reported
Additional Code 2: Not reported
Additional Code 3: Not reported
Additional Code 4: Not reported
Additional Code 5: Not reported

Shipment Date: 19971218
Creation Date: 4/16/1998 0:00:00
Receipt Date: 19971231

Map ID
Direction
Distance
Elevation

MAP FINDINGS

Site

Database(s)

EDR ID Number
EPA ID Number

MASTER CLEANERS (Continued)

1000597458

Manifest ID: 97286330
Trans EPA ID: CAR000030841
Trans Name: Not reported
Trans 2 EPA ID: Not reported
Trans 2 Name: Not reported
TSDf EPA ID: CAD981397417
Trans Name: Not reported
TSDf Alt EPA ID: CAD981397417
TSDf Alt Name: Not reported
Waste Code Description: - Not reported
RCRA Code: Not reported
Meth Code: R01 - Recycler
Quantity Tons: 0
Waste Quantity: 0
Quantity Unit: Not reported
Additional Code 1: Not reported
Additional Code 2: Not reported
Additional Code 3: Not reported
Additional Code 4: Not reported
Additional Code 5: Not reported

SANTA CRUZ CO SITE MITI:

APN Number: 030-192-03
Name: MASTER CLEANERS
Address: 2660 41ST AVE
City,State,Zip: CAPITOLA, CA
Case Status: CLOSED
Case Type: Not reported
Global ID: Not reported
RO Number: Not reported
Agency: EHS
Closure Letter Date: 9/29/2000
Notes: Not reported

CERS:

Name: MASTER CLEANERS
Address: 2660 41ST AVE
City,State,Zip: SOQUEL, CA 95073
Site ID: 133346
CERS ID: 110002865908
CERS Description: US EPA Air Emission Inventory System (EIS)

Violations:

Site ID: 133346
Site Name: MASTER CLEANERS
Violation Date: 06-30-2016
Citation: HSC 6.95 25508(a)(1) - California Health and Safety Code, Chapter 6.95, Section(s) 25508(a)(1)
Violation Description: Failure to annually review and electronically certify that the business plan is complete and accurate on or before the annual due date.
Violation Notes: Returned to compliance on 07/06/2016. No CERS submittals have been made for this facility. Facility must certify HMMP every 12 months through CERS. Assistance provided at owner request.
Violation Division: Santa Cruz County Environmental Health
Violation Program: HMRRP
Violation Source: CERS,

Map ID
Direction
Distance
Elevation

MAP FINDINGS

Site

Database(s)

EDR ID Number
EPA ID Number

MASTER CLEANERS (Continued)

1000597458

Site ID: 133346
Site Name: MASTER CLEANERS
Violation Date: 08-19-2014
Citation: HSC 6.95 25508.2 - California Health and Safety Code, Chapter 6.95, Section(s) 25508.2
Violation Description: Failure to annually review and electronically certify that the business plan is complete, accurate, and up-to-date.
Violation Notes: Returned to compliance on 07/06/2016.
Violation Division: Santa Cruz County Environmental Health
Violation Program: HMRRP
Violation Source: CERS,

Site ID: 133346
Site Name: MASTER CLEANERS
Violation Date: 10-19-2015
Citation: HSC 6.95 25508.2 - California Health and Safety Code, Chapter 6.95, Section(s) 25508.2
Violation Description: Failure to annually review and electronically certify that the business plan is complete, accurate, and up-to-date.
Violation Notes: Returned to compliance on 07/06/2016.
Violation Division: Santa Cruz County Environmental Health
Violation Program: HMRRP
Violation Source: CERS,

Evaluation:
Eval General Type: Compliance Evaluation Inspection
Eval Date: 09-29-2017
Violations Found: No
Eval Type: Routine done by local agency
Eval Notes: Not reported
Eval Division: Santa Cruz County Environmental Health
Eval Program: HW
Eval Source: CERS,

Eval General Type: Compliance Evaluation Inspection
Eval Date: 10-19-2015
Violations Found: Yes
Eval Type: Routine done by local agency
Eval Notes: Not reported
Eval Division: Santa Cruz County Environmental Health
Eval Program: HMRRP
Eval Source: CERS,

Eval General Type: Compliance Evaluation Inspection
Eval Date: 08-19-2014
Violations Found: No
Eval Type: Routine done by local agency
Eval Notes: Not reported
Eval Division: Santa Cruz County Environmental Health
Eval Program: HW
Eval Source: CERS,

Eval General Type: Compliance Evaluation Inspection
Eval Date: 10-19-2015
Violations Found: No
Eval Type: Routine done by local agency
Eval Notes: Not reported

Map ID
Direction
Distance
Elevation

MAP FINDINGS

Site

Database(s)

EDR ID Number
EPA ID Number

MASTER CLEANERS (Continued)

1000597458

Eval Division: Santa Cruz County Environmental Health
Eval Program: HW
Eval Source: CERS,

Eval General Type: Compliance Evaluation Inspection
Eval Date: 08-19-2014
Violations Found: Yes
Eval Type: Routine done by local agency

Eval Notes: Not reported
Eval Division: Santa Cruz County Environmental Health
Eval Program: HMRRP
Eval Source: CERS,

Eval General Type: Compliance Evaluation Inspection
Eval Date: 10-22-2019
Violations Found: No
Eval Type: Routine done by local agency
Eval Notes: Not reported
Eval Division: Santa Cruz County Environmental Health
Eval Program: HW
Eval Source: CERS,

Eval General Type: Compliance Evaluation Inspection
Eval Date: 10-22-2019
Violations Found: No
Eval Type: Routine done by local agency
Eval Notes: Annual site inspection.
Eval Division: Santa Cruz County Environmental Health
Eval Program: HMRRP
Eval Source: CERS,

Eval General Type: Compliance Evaluation Inspection
Eval Date: 09-29-2017
Violations Found: No
Eval Type: Routine done by local agency
Eval Notes: Annual site inspection.
Eval Division: Santa Cruz County Environmental Health
Eval Program: HMRRP
Eval Source: CERS,

Eval General Type: Compliance Evaluation Inspection
Eval Date: 10-09-2018
Violations Found: No
Eval Type: Routine done by local agency
Eval Notes: Not reported
Eval Division: Santa Cruz County Environmental Health
Eval Program: HW
Eval Source: CERS,

Eval General Type: Compliance Evaluation Inspection
Eval Date: 10-09-2018
Violations Found: No
Eval Type: Routine done by local agency
Eval Notes: Annual site inspection.
Eval Division: Santa Cruz County Environmental Health
Eval Program: HMRRP
Eval Source: CERS,

Map ID
Direction
Distance
Elevation

MAP FINDINGS

Site

Database(s)

EDR ID Number
EPA ID Number

MASTER CLEANERS (Continued)

1000597458

Eval General Type: Compliance Evaluation Inspection
Eval Date: 06-30-2016
Violations Found: No
Eval Type: Routine done by local agency
Eval Notes: Not reported
Eval Division: Santa Cruz County Environmental Health
Eval Program: HW
Eval Source: CERS,

Eval General Type: Compliance Evaluation Inspection
Eval Date: 06-30-2016
Violations Found: Yes
Eval Type: Routine done by local agency
Eval Notes: Annual site inspection.
Eval Division: Santa Cruz County Environmental Health
Eval Program: HMRRP
Eval Source: CERS,

Enforcement Action:
Site ID: 133346
Site Name: MASTER CLEANERS
Site Address: 2660 41ST AVE
Site City: SOQUEL
Site Zip: 95073
Enf Action Date: 06-30-2016
Enf Action Type: Notice of Violation (Unified Program)
Enf Action Description: Notice of Violation Issued by the Inspector at the Time of Inspection
Enf Action Notes: Not reported
Enf Action Division: Santa Cruz County Environmental Health
Enf Action Program: HMRRP
Enf Action Source: CERS,

Site ID: 133346
Site Name: MASTER CLEANERS
Site Address: 2660 41ST AVE
Site City: SOQUEL
Site Zip: 95073
Enf Action Date: 08-19-2014
Enf Action Type: Notice of Violation (Unified Program)
Enf Action Description: Notice of Violation Issued by the Inspector at the Time of Inspection
Enf Action Notes: Not reported
Enf Action Division: Santa Cruz County Environmental Health
Enf Action Program: HMRRP
Enf Action Source: CERS,

Site ID: 133346
Site Name: MASTER CLEANERS
Site Address: 2660 41ST AVE
Site City: SOQUEL
Site Zip: 95073
Enf Action Date: 10-19-2015
Enf Action Type: Notice of Violation (Unified Program)
Enf Action Description: Notice of Violation Issued by the Inspector at the Time of Inspection
Enf Action Notes: Not reported
Enf Action Division: Santa Cruz County Environmental Health
Enf Action Program: HMRRP
Enf Action Source: CERS,

Map ID
Direction
Distance
Elevation

MAP FINDINGS

Site

Database(s)

EDR ID Number
EPA ID Number

MASTER CLEANERS (Continued)

1000597458

Coordinates:

Site ID: 133346
Facility Name: MASTER CLEANERS
Env Int Type Code: FRS-AIR
Program ID: 110002865908
Coord Name: Not reported
Ref Point Type Desc: Unknown,
Latitude: 36.984930
Longitude: -121.964920

Affiliation:

Affiliation Type Desc: Environmental Contact
Entity Name: DAE KIM
Entity Title: Not reported
Affiliation Address: 2660 41ST AVENUE
Affiliation City: SOQUEL
Affiliation State: CA
Affiliation Country: Not reported
Affiliation Zip: 95073
Affiliation Phone: ,

Affiliation Type Desc: Parent Corporation
Entity Name: MASTER CLEANERS
Entity Title: Not reported
Affiliation Address: Not reported
Affiliation City: Not reported
Affiliation State: Not reported
Affiliation Country: Not reported
Affiliation Zip: Not reported
Affiliation Phone: ,

Affiliation Type Desc: CUPA District
Entity Name: Santa Cruz County Environmental Health
Entity Title: Not reported
Affiliation Address: 701 Ocean Boulevard, Suite 312
Affiliation City: Santa Cruz
Affiliation State: CA
Affiliation Country: Not reported
Affiliation Zip: 95060
Affiliation Phone: (831) 454-2022,

Affiliation Type Desc: Document Preparer
Entity Name: DAE KIM
Entity Title: Not reported
Affiliation Address: Not reported
Affiliation City: Not reported
Affiliation State: Not reported
Affiliation Country: Not reported
Affiliation Zip: Not reported
Affiliation Phone: ,

Affiliation Type Desc: Environmental Contact
Entity Name: DAE KIM
Entity Title: Not reported
Affiliation Address: 2660 41ST AVENUE
Affiliation City: SOQUEL

Map ID
Direction
Distance
Elevation

MAP FINDINGS

Site

Database(s)

EDR ID Number
EPA ID Number

MASTER CLEANERS (Continued)

1000597458

Affiliation State: Not reported
Affiliation Country: Not reported
Affiliation Zip: Not reported
Affiliation Phone: ,

Affiliation Type Desc: Facility Mailing Address
Entity Name: Mailing Address
Entity Title: Not reported
Affiliation Address: 2660 41ST AVE
Affiliation City: SOQUEL
Affiliation State: CA
Affiliation Country: Not reported
Affiliation Zip: 95073
Affiliation Phone: ,

Affiliation Type Desc: Identification Signer
Entity Name: DAE KIM
Entity Title: OWNER
Affiliation Address: Not reported
Affiliation City: Not reported
Affiliation State: Not reported
Affiliation Country: Not reported
Affiliation Zip: Not reported
Affiliation Phone: ,

Affiliation Type Desc: Legal Owner
Entity Name: DAE KIM
Entity Title: Not reported
Affiliation Address: 2660 41ST AVE
Affiliation City: SOQUEL
Affiliation State: CA
Affiliation Country: United States
Affiliation Zip: 95073
Affiliation Phone: (831) 476-4589,

Affiliation Type Desc: Operator
Entity Name: DAE KIM
Entity Title: Not reported
Affiliation Address: Not reported
Affiliation City: Not reported
Affiliation State: Not reported
Affiliation Country: Not reported
Affiliation Zip: Not reported
Affiliation Phone: (831) 419-3213,

Name: MASTER CLEANERS
Address: 2660 41ST AVE
City,State,Zip: SOQUEL, CA 95073
Site ID: 133346
CERS ID: 10192087
CERS Description: Chemical Storage Facilities

Violations:
Site ID: 133346
Site Name: MASTER CLEANERS
Violation Date: 06-30-2016
Citation: HSC 6.95 25508(a)(1) - California Health and Safety Code, Chapter

Map ID
Direction
Distance
Elevation

MAP FINDINGS

Site

Database(s)

EDR ID Number
EPA ID Number

MASTER CLEANERS (Continued)

1000597458

Violation Description: 6.95, Section(s) 25508(a)(1)
Failure to annually review and electronically certify that the business plan is complete and accurate on or before the annual due date.

Violation Notes: Returned to compliance on 07/06/2016. No CERS submittals have been made for this facility. Facility must certify HMMP every 12 months through CERS. Assistance provided at owner request.

Violation Division: Santa Cruz County Environmental Health
Violation Program: HMRRP
Violation Source: CERS,

Site ID: 133346
Site Name: MASTER CLEANERS
Violation Date: 08-19-2014
Citation: HSC 6.95 25508.2 - California Health and Safety Code, Chapter 6.95, Section(s) 25508.2

Violation Description: Failure to annually review and electronically certify that the business plan is complete, accurate, and up-to-date.

Violation Notes: Returned to compliance on 07/06/2016.

Violation Division: Santa Cruz County Environmental Health
Violation Program: HMRRP
Violation Source: CERS,

Site ID: 133346
Site Name: MASTER CLEANERS
Violation Date: 10-19-2015
Citation: HSC 6.95 25508.2 - California Health and Safety Code, Chapter 6.95, Section(s) 25508.2

Violation Description: Failure to annually review and electronically certify that the business plan is complete, accurate, and up-to-date.

Violation Notes: Returned to compliance on 07/06/2016.

Violation Division: Santa Cruz County Environmental Health
Violation Program: HMRRP
Violation Source: CERS,

Evaluation:
Eval General Type: Compliance Evaluation Inspection
Eval Date: 09-29-2017
Violations Found: No
Eval Type: Routine done by local agency
Eval Notes: Not reported
Eval Division: Santa Cruz County Environmental Health
Eval Program: HW
Eval Source: CERS,

Eval General Type: Compliance Evaluation Inspection
Eval Date: 10-19-2015
Violations Found: Yes
Eval Type: Routine done by local agency
Eval Notes: Not reported
Eval Division: Santa Cruz County Environmental Health
Eval Program: HMRRP
Eval Source: CERS,

Eval General Type: Compliance Evaluation Inspection
Eval Date: 08-19-2014
Violations Found: No

Map ID
Direction
Distance
Elevation

MAP FINDINGS

Site

Database(s)

EDR ID Number
EPA ID Number

MASTER CLEANERS (Continued)

1000597458

Eval Type: Routine done by local agency
Eval Notes: Not reported
Eval Division: Santa Cruz County Environmental Health
Eval Program: HW
Eval Source: CERS,

Eval General Type: Compliance Evaluation Inspection
Eval Date: 10-19-2015
Violations Found: No
Eval Type: Routine done by local agency
Eval Notes: Not reported
Eval Division: Santa Cruz County Environmental Health
Eval Program: HW
Eval Source: CERS,

Eval General Type: Compliance Evaluation Inspection
Eval Date: 08-19-2014
Violations Found: Yes
Eval Type: Routine done by local agency
Eval Notes: Not reported
Eval Division: Santa Cruz County Environmental Health
Eval Program: HMRRP
Eval Source: CERS,

Eval General Type: Compliance Evaluation Inspection
Eval Date: 10-22-2019
Violations Found: No
Eval Type: Routine done by local agency
Eval Notes: Not reported
Eval Division: Santa Cruz County Environmental Health
Eval Program: HW
Eval Source: CERS,

Eval General Type: Compliance Evaluation Inspection
Eval Date: 10-22-2019
Violations Found: No
Eval Type: Routine done by local agency
Eval Notes: Annual site inspection.
Eval Division: Santa Cruz County Environmental Health
Eval Program: HMRRP
Eval Source: CERS,

Eval General Type: Compliance Evaluation Inspection
Eval Date: 09-29-2017
Violations Found: No
Eval Type: Routine done by local agency
Eval Notes: Annual site inspection.
Eval Division: Santa Cruz County Environmental Health
Eval Program: HMRRP
Eval Source: CERS,

Eval General Type: Compliance Evaluation Inspection
Eval Date: 10-09-2018
Violations Found: No
Eval Type: Routine done by local agency
Eval Notes: Not reported
Eval Division: Santa Cruz County Environmental Health

Map ID
Direction
Distance
Elevation

MAP FINDINGS

Site

Database(s)

EDR ID Number
EPA ID Number

MASTER CLEANERS (Continued)

1000597458

Eval Program: HW
Eval Source: CERS,

Eval General Type: Compliance Evaluation Inspection
Eval Date: 10-09-2018
Violations Found: No
Eval Type: Routine done by local agency
Eval Notes: Annual site inspection.
Eval Division: Santa Cruz County Environmental Health
Eval Program: HMRRP
Eval Source: CERS,

Eval General Type: Compliance Evaluation Inspection
Eval Date: 06-30-2016
Violations Found: No
Eval Type: Routine done by local agency
Eval Notes: Not reported
Eval Division: Santa Cruz County Environmental Health
Eval Program: HW
Eval Source: CERS,

Eval General Type: Compliance Evaluation Inspection
Eval Date: 06-30-2016
Violations Found: Yes
Eval Type: Routine done by local agency
Eval Notes: Annual site inspection.
Eval Division: Santa Cruz County Environmental Health
Eval Program: HMRRP
Eval Source: CERS,

Enforcement Action:
Site ID: 133346
Site Name: MASTER CLEANERS
Site Address: 2660 41ST AVE
Site City: SOQUEL
Site Zip: 95073
Enf Action Date: 06-30-2016
Enf Action Type: Notice of Violation (Unified Program)
Enf Action Description: Notice of Violation Issued by the Inspector at the Time of Inspection
Enf Action Notes: Not reported
Enf Action Division: Santa Cruz County Environmental Health
Enf Action Program: HMRRP
Enf Action Source: CERS,

Site ID: 133346
Site Name: MASTER CLEANERS
Site Address: 2660 41ST AVE
Site City: SOQUEL
Site Zip: 95073
Enf Action Date: 08-19-2014
Enf Action Type: Notice of Violation (Unified Program)
Enf Action Description: Notice of Violation Issued by the Inspector at the Time of Inspection
Enf Action Notes: Not reported
Enf Action Division: Santa Cruz County Environmental Health
Enf Action Program: HMRRP
Enf Action Source: CERS,

Map ID
Direction
Distance
Elevation

MAP FINDINGS

Site

Database(s)

EDR ID Number
EPA ID Number

MASTER CLEANERS (Continued)

1000597458

Site ID: 133346
Site Name: MASTER CLEANERS
Site Address: 2660 41ST AVE
Site City: SOQUEL
Site Zip: 95073
Enf Action Date: 10-19-2015
Enf Action Type: Notice of Violation (Unified Program)
Enf Action Description: Notice of Violation Issued by the Inspector at the Time of Inspection
Enf Action Notes: Not reported
Enf Action Division: Santa Cruz County Environmental Health
Enf Action Program: HMRRP
Enf Action Source: CERS,

Coordinates:

Site ID: 133346
Facility Name: MASTER CLEANERS
Env Int Type Code: FRS-AIR
Program ID: 110002865908
Coord Name: Not reported
Ref Point Type Desc: Unknown,
Latitude: 36.984930
Longitude: -121.964920

Affiliation:

Affiliation Type Desc: Environmental Contact
Entity Name: DAE KIM
Entity Title: Not reported
Affiliation Address: 2660 41ST AVENUE
Affiliation City: SOQUEL
Affiliation State: CA
Affiliation Country: Not reported
Affiliation Zip: 95073
Affiliation Phone: ,

Affiliation Type Desc: Parent Corporation
Entity Name: MASTER CLEANERS
Entity Title: Not reported
Affiliation Address: Not reported
Affiliation City: Not reported
Affiliation State: Not reported
Affiliation Country: Not reported
Affiliation Zip: Not reported
Affiliation Phone: ,

Affiliation Type Desc: CUPA District
Entity Name: Santa Cruz County Environmental Health
Entity Title: Not reported
Affiliation Address: 701 Ocean Boulevard, Suite 312
Affiliation City: Santa Cruz
Affiliation State: CA
Affiliation Country: Not reported
Affiliation Zip: 95060
Affiliation Phone: (831) 454-2022,

Affiliation Type Desc: Document Preparer
Entity Name: DAE KIM

Map ID
Direction
Distance
Elevation

MAP FINDINGS

Site

Database(s)

EDR ID Number
EPA ID Number

MASTER CLEANERS (Continued)

1000597458

Entity Title: Not reported
Affiliation Address: Not reported
Affiliation City: Not reported
Affiliation State: Not reported
Affiliation Country: Not reported
Affiliation Zip: Not reported
Affiliation Phone: ,

Affiliation Type Desc: Environmental Contact
Entity Name: DAE KIM
Entity Title: Not reported
Affiliation Address: 2660 41ST AVENUE
Affiliation City: SOQUEL
Affiliation State: Not reported
Affiliation Country: Not reported
Affiliation Zip: Not reported
Affiliation Phone: ,

Affiliation Type Desc: Facility Mailing Address
Entity Name: Mailing Address
Entity Title: Not reported
Affiliation Address: 2660 41ST AVE
Affiliation City: SOQUEL
Affiliation State: CA
Affiliation Country: Not reported
Affiliation Zip: 95073
Affiliation Phone: ,

Affiliation Type Desc: Identification Signer
Entity Name: DAE KIM
Entity Title: OWNER
Affiliation Address: Not reported
Affiliation City: Not reported
Affiliation State: Not reported
Affiliation Country: Not reported
Affiliation Zip: Not reported
Affiliation Phone: ,

Affiliation Type Desc: Legal Owner
Entity Name: DAE KIM
Entity Title: Not reported
Affiliation Address: 2660 41ST AVE
Affiliation City: SOQUEL
Affiliation State: CA
Affiliation Country: United States
Affiliation Zip: 95073
Affiliation Phone: (831) 476-4589,

Affiliation Type Desc: Operator
Entity Name: DAE KIM
Entity Title: Not reported
Affiliation Address: Not reported
Affiliation City: Not reported
Affiliation State: Not reported
Affiliation Country: Not reported
Affiliation Zip: Not reported
Affiliation Phone: (831) 419-3213,

Map ID
 Direction
 Distance
 Elevation

MAP FINDINGS

Site

Database(s)

EDR ID Number
 EPA ID Number

H44
South
1/8-1/4
0.151 mi.
798 ft.

MASTER CLEANERS
2660 41ST AVE
SOQUEL, CA 95073

RCRA NonGen / NLR

1025874580
CAL000447711

Site 2 of 10 in cluster H

Relative:
Lower
Actual:
104 ft.

RCRA Listings:	20190724
Date Form Received by Agency:	20190724
Handler Name:	Master Cleaners
Handler Address:	2660 41ST AVE
Handler City,State,Zip:	SOQUEL, CA 95073-0000
EPA ID:	CAL000447711
Contact Name:	DAE KIM
Contact Address:	2660 41ST AVE
Contact City,State,Zip:	SOQUEL, CA 95073-0000
Contact Telephone:	831-476-4589
Contact Fax:	Not reported
Contact Email:	Not reported
Contact Title:	Not reported
EPA Region:	09
Land Type:	Not reported
Federal Waste Generator Description:	Not a generator, verified
Non-Notifier:	Not reported
Biennial Report Cycle:	Not reported
Accessibility:	Not reported
Active Site Indicator:	Handler Activities
State District Owner:	Not reported
State District:	Not reported
Mailing Address:	2660 41ST AVE
Mailing City,State,Zip:	SOQUEL, CA 95073-2109
Owner Name:	Dae Kim
Owner Type:	Other
Operator Name:	Dae Kim
Operator Type:	Other
Short-Term Generator Activity:	No
Importer Activity:	No
Mixed Waste Generator:	No
Transporter Activity:	No
Transfer Facility Activity:	No
Recycler Activity with Storage:	No
Small Quantity On-Site Burner Exemption:	No
Smelting Melting and Refining Furnace Exemption:	No
Underground Injection Control:	No
Off-Site Waste Receipt:	No
Universal Waste Indicator:	Yes
Universal Waste Destination Facility:	Yes
Federal Universal Waste:	No
Active Site State-Reg Handler:	---
Federal Facility Indicator:	Not reported
Hazardous Secondary Material Indicator:	N
Sub-Part K Indicator:	Not reported
2018 GPRC Permit Baseline:	Not on the Baseline
2018 GPRC Renewals Baseline:	Not on the Baseline
202 GPRC Corrective Action Baseline:	No
Subject to Corrective Action Universe:	No
Non-TSDFs Where RCRA CA has Been Imposed Universe:	No
Corrective Action Priority Ranking:	No NCAPS ranking
Environmental Control Indicator:	No
Institutional Control Indicator:	No

Map ID
Direction
Distance
Elevation

MAP FINDINGS

Site

Database(s)

EDR ID Number
EPA ID Number

MASTER CLEANERS (Continued)

1025874580

Human Exposure Controls Indicator: N/A
Groundwater Controls Indicator: N/A
Significant Non-Complier Universe: No
Unaddressed Significant Non-Complier Universe: No
Addressed Significant Non-Complier Universe: No
Significant Non-Complier With a Compliance Schedule Universe: No
Financial Assurance Required: Not reported
Handler Date of Last Change: 20190729
Recognized Trader-Importer: No
Recognized Trader-Exporter: No
Importer of Spent Lead Acid Batteries: No
Exporter of Spent Lead Acid Batteries: No
Recycler Activity Without Storage: No
Manifest Broker: No
Sub-Part P Indicator: No

Handler - Owner Operator:

Owner/Operator Indicator: Owner
Owner/Operator Name: DAE KIM
Legal Status: Other
Date Became Current: Not reported
Date Ended Current: Not reported
Owner/Operator Address: 2660 41ST AVE
Owner/Operator City,State,Zip: SOQUEL, CA 95073-2109
Owner/Operator Telephone: 831-476-4589
Owner/Operator Telephone Ext: Not reported
Owner/Operator Fax: Not reported
Owner/Operator Email: Not reported

Owner/Operator Indicator: Operator
Owner/Operator Name: DAE KIM
Legal Status: Other
Date Became Current: Not reported
Date Ended Current: Not reported
Owner/Operator Address: 2660 41ST AVE
Owner/Operator City,State,Zip: SOQUEL, CA 95073-0000
Owner/Operator Telephone: 831-476-4589
Owner/Operator Telephone Ext: Not reported
Owner/Operator Fax: Not reported
Owner/Operator Email: Not reported

Historic Generators:

Receive Date: 20190724
Handler Name: MASTER CLEANERS
Federal Waste Generator Description: Not a generator, verified
State District Owner: Not reported
Large Quantity Handler of Universal Waste: No
Recognized Trader Importer: No
Recognized Trader Exporter: No
Spent Lead Acid Battery Importer: No
Spent Lead Acid Battery Exporter: No
Current Record: Yes
Non Storage Recycler Activity: Not reported
Electronic Manifest Broker: Not reported

Map ID
 Direction
 Distance
 Elevation

MAP FINDINGS

Site

Database(s)

EDR ID Number
 EPA ID Number

MASTER CLEANERS (Continued)

1025874580

List of NAICS Codes and Descriptions:

NAICS Code: 812320
 NAICS Description: DRYCLEANING AND LAUNDRY SERVICES (EXCEPT COIN-OPERATED)

Facility Has Received Notices of Violations:

Violations: No Violations Found

Evaluation Action Summary:

Evaluations: No Evaluations Found

H45
South
1/8-1/4
0.152 mi.
801 ft.

BEST BUY STORE #797
2650 41ST AVE
SOQUEL, CA 95073
Site 3 of 10 in cluster H

RCRA NonGen / NLR

1024859054
CAL000425948

Relative:
Lower
Actual:
104 ft.

RCRA Listings:
 Date Form Received by Agency: 20170322
 Handler Name: Best Buy Store #797
 Handler Address: 2650 41ST AVE
 Handler City,State,Zip: SOQUEL, CA 95073
 EPA ID: CAL000425948
 Contact Name: TIM DUNN
 Contact Address: 7601 PENN AVENUE SOUTH
 Contact City,State,Zip: RICHFIELD, MN 55423
 Contact Telephone: 612-291-3406
 Contact Fax: 952-430-6708
 Contact Email: TIMOTHY.DUNN@BESTBUY.COM
 Contact Title: Not reported
 EPA Region: 09
 Land Type: Not reported
 Federal Waste Generator Description: Not a generator, verified
 Non-Notifier: Not reported
 Biennial Report Cycle: Not reported
 Accessibility: Not reported
 Active Site Indicator: Handler Activities
 State District Owner: Not reported
 State District: Not reported
 Mailing Address: 7601 PENN AVE S BLDG B5
 Mailing City,State,Zip: RICHFIELD, MN 55423
 Owner Name: Best Buy Co Inc
 Owner Type: Other
 Operator Name: Tim Dunn
 Operator Type: Other
 Short-Term Generator Activity: No
 Importer Activity: No
 Mixed Waste Generator: No
 Transporter Activity: No
 Transfer Facility Activity: No
 Recycler Activity with Storage: No
 Small Quantity On-Site Burner Exemption: No
 Smelting Melting and Refining Furnace Exemption: No
 Underground Injection Control: No
 Off-Site Waste Receipt: No
 Universal Waste Indicator: Yes

Map ID
Direction
Distance
Elevation

MAP FINDINGS

Site

Database(s)

EDR ID Number
EPA ID Number

BEST BUY STORE #797 (Continued)

1024859054

Universal Waste Destination Facility:	Yes
Federal Universal Waste:	No
Active Site State-Reg Handler:	---
Federal Facility Indicator:	Not reported
Hazardous Secondary Material Indicator:	N
Sub-Part K Indicator:	Not reported
2018 GPRA Permit Baseline:	Not on the Baseline
2018 GPRA Renewals Baseline:	Not on the Baseline
202 GPRA Corrective Action Baseline:	No
Subject to Corrective Action Universe:	No
Non-TSDFs Where RCRA CA has Been Imposed Universe:	No
Corrective Action Priority Ranking:	No NCAPS ranking
Environmental Control Indicator:	No
Institutional Control Indicator:	No
Human Exposure Controls Indicator:	N/A
Groundwater Controls Indicator:	N/A
Significant Non-Complier Universe:	No
Unaddressed Significant Non-Complier Universe:	No
Addressed Significant Non-Complier Universe:	No
Significant Non-Complier With a Compliance Schedule Universe:	No
Financial Assurance Required:	Not reported
Handler Date of Last Change:	20180907
Recognized Trader-Importer:	No
Recognized Trader-Exporter:	No
Importer of Spent Lead Acid Batteries:	No
Exporter of Spent Lead Acid Batteries:	No
Recycler Activity Without Storage:	No
Manifest Broker:	No
Sub-Part P Indicator:	No

Handler - Owner Operator:

Owner/Operator Indicator:	Owner
Owner/Operator Name: BEST BUY CO INC	
Legal Status:	Other
Date Became Current:	Not reported
Date Ended Current:	Not reported
Owner/Operator Address:	7601 PENN AVE S
Owner/Operator City,State,Zip:	RICHFIELD, MN 55423
Owner/Operator Telephone:	612-291-6251
Owner/Operator Telephone Ext:	Not reported
Owner/Operator Fax:	Not reported
Owner/Operator Email:	Not reported

Owner/Operator Indicator:	Operator
Owner/Operator Name: TIM DUNN	
Legal Status:	Other
Date Became Current:	Not reported
Date Ended Current:	Not reported
Owner/Operator Address:	7601 PENN AVENUE SOUTH
Owner/Operator City,State,Zip:	RICHFIELD, MN 55423
Owner/Operator Telephone:	612-291-3406
Owner/Operator Telephone Ext:	Not reported
Owner/Operator Fax:	Not reported
Owner/Operator Email:	Not reported

Map ID
Direction
Distance
Elevation

MAP FINDINGS

Site

Database(s)

EDR ID Number
EPA ID Number

BEST BUY STORE #797 (Continued)

1024859054

Historic Generators:

Receive Date: 20170322
Handler Name: BEST BUY STORE #797
Federal Waste Generator Description: Not a generator, verified
State District Owner: Not reported
Large Quantity Handler of Universal Waste: No
Recognized Trader Importer: No
Recognized Trader Exporter: No
Spent Lead Acid Battery Importer: No
Spent Lead Acid Battery Exporter: No
Current Record: Yes
Non Storage Recycler Activity: Not reported
Electronic Manifest Broker: Not reported

List of NAICS Codes and Descriptions:

NAICS Code: 56299
NAICS Description: ALL OTHER WASTE MANAGEMENT SERVICES

Facility Has Received Notices of Violations:

Violations: No Violations Found

Evaluation Action Summary:

Evaluations: No Evaluations Found

H46
South
1/8-1/4
0.152 mi.
801 ft.

BEST BUY #0797
2650 41ST AVE
SOQUEL, CA 95073
Site 4 of 10 in cluster H

CERS HAZ WASTE S121780710
CERS N/A

Relative:
Lower

CERS HAZ WASTE:
Name: BEST BUY #0797
Address: 2650 41ST AVE
City,State,Zip: SOQUEL, CA 95073
Site ID: 420793
CERS ID: 10731805
CERS Description: Hazardous Waste Generator

Actual:
104 ft.

CERS:
Name: BEST BUY #0797
Address: 2650 41ST AVE
City,State,Zip: SOQUEL, CA 95073
Site ID: 420793
CERS ID: 10731805
CERS Description: Chemical Storage Facilities

Violations:

Site ID: 420793
Site Name: Best Buy #0797
Violation Date: 04-26-2022
Citation: HSC 6.95 25508.2 - California Health and Safety Code, Chapter 6.95, Section(s) 25508.2
Violation Description: Failure to annually review and electronically certify that the business plan is complete and accurate on or before the annual due date.

Map ID
Direction
Distance
Elevation

MAP FINDINGS

Site

Database(s)

EDR ID Number
EPA ID Number

BEST BUY #0797 (Continued)

S121780710

Violation Notes: Returned to compliance on 05/12/2022. The facility's and environmental and emergency contacts telephone numbers are no longer usable. Update the hazardous materials business plan so that usable telephone numbers are listed for the facility and emergency and environmental contacts.

Violation Division: Santa Cruz County Environmental Health
Violation Program: HMRRP
Violation Source: CERS,

Evaluation:

Eval General Type: Compliance Evaluation Inspection
Eval Date: 04-26-2022
Violations Found: No
Eval Type: Routine done by local agency
Eval Notes: Not reported
Eval Division: Santa Cruz County Environmental Health
Eval Program: HW
Eval Source: CERS,

Eval General Type: Compliance Evaluation Inspection
Eval Date: 12-27-2023
Violations Found: No
Eval Type: Routine done by local agency
Eval Notes: Permission to do the inspection was given by Thurston Carter.
Eval Division: Santa Cruz County Environmental Health
Eval Program: HW
Eval Source: CERS,

Eval General Type: Compliance Evaluation Inspection
Eval Date: 04-26-2022
Violations Found: Yes
Eval Type: Routine done by local agency
Eval Notes: Inspection authorized by Mr. Joshua Delgado, Manager. The operator's signature was not obtained on the inspection report due to COVID-19 constraints.
Eval Division: Santa Cruz County Environmental Health
Eval Program: HMRRP
Eval Source: CERS,

Eval General Type: Compliance Evaluation Inspection
Eval Date: 12-27-2023
Violations Found: No
Eval Type: Routine done by local agency
Eval Notes: Permission to do the inspection was given by Thurston Carter.
Eval Division: Santa Cruz County Environmental Health
Eval Program: HMRRP
Eval Source: CERS,

Eval General Type: Compliance Evaluation Inspection
Eval Date: 12-11-2017
Violations Found: No
Eval Type: Routine done by local agency
Eval Notes: Not reported
Eval Division: Santa Cruz County Environmental Health
Eval Program: HW
Eval Source: CERS,

Eval General Type: Compliance Evaluation Inspection

Map ID
Direction
Distance
Elevation

MAP FINDINGS

Site

Database(s)

EDR ID Number
EPA ID Number

BEST BUY #0797 (Continued)

S121780710

Eval Date: 12-11-2017
Violations Found: No
Eval Type: Routine done by local agency
Eval Notes: Annual site inspection.
Eval Division: Santa Cruz County Environmental Health
Eval Program: HMRRP
Eval Source: CERS,

Coordinates:
Site ID: 420793
Facility Name: Best Buy #0797
Env Int Type Code: HMBP
Program ID: 10731805
Coord Name: Not reported
Ref Point Type Desc: Center of a facility or station.,
Latitude: 36.984850
Longitude: -121.964870

Affiliation:
Affiliation Type Desc: Parent Corporation
Entity Name: Best Buy Co., Inc.
Entity Title: Not reported
Affiliation Address: Not reported
Affiliation City: Not reported
Affiliation State: Not reported
Affiliation Country: Not reported
Affiliation Zip: Not reported
Affiliation Phone: ,

Affiliation Type Desc: Environmental Contact
Entity Name: Tim Dunn
Entity Title: Not reported
Affiliation Address: 7601 Penn Avenue South B5
Affiliation City: Richfield
Affiliation State: MN
Affiliation Country: Not reported
Affiliation Zip: 55423
Affiliation Phone: ,

Affiliation Type Desc: Facility Mailing Address
Entity Name: Mailing Address
Entity Title: Not reported
Affiliation Address: 7601 Penn Avenue South B5
Affiliation City: Richfield
Affiliation State: MN
Affiliation Country: Not reported
Affiliation Zip: 55423
Affiliation Phone: ,

Affiliation Type Desc: CUPA District
Entity Name: Santa Cruz County Environmental Health
Entity Title: Not reported
Affiliation Address: 701 Ocean Boulevard, Suite 312
Affiliation City: Santa Cruz
Affiliation State: CA
Affiliation Country: Not reported

Map ID
Direction
Distance
Elevation

MAP FINDINGS

Site

Database(s)

EDR ID Number
EPA ID Number

BEST BUY #0797 (Continued)

S121780710

Affiliation Zip: 95060
Affiliation Phone: (831) 454-2022,

Affiliation Type Desc: Legal Owner
Entity Name: Best Buy Co, Inc.
Entity Title: Not reported
Affiliation Address: 7601 Penn Avenue South B5
Affiliation City: Richfield
Affiliation State: MN
Affiliation Country: United States
Affiliation Zip: 55423-3645
Affiliation Phone: (612) 291-3406,

Affiliation Type Desc: Operator
Entity Name: Best Buy #0797
Entity Title: Not reported
Affiliation Address: Not reported
Affiliation City: Not reported
Affiliation State: Not reported
Affiliation Country: Not reported
Affiliation Zip: Not reported
Affiliation Phone: (831) 465-0956,

Affiliation Type Desc: Property Owner
Entity Name: Redwood Square, LLC
Entity Title: Not reported
Affiliation Address: c/o McNellis Partners, 7423 Winding Way
Affiliation City: Fair Oaks
Affiliation State: CA
Affiliation Country: United States
Affiliation Zip: Not reported
Affiliation Phone: (650) 853-3900,

Affiliation Type Desc: Document Preparer
Entity Name: Mily Melendez
Entity Title: Not reported
Affiliation Address: Not reported
Affiliation City: Not reported
Affiliation State: Not reported
Affiliation Country: Not reported
Affiliation Zip: Not reported
Affiliation Phone: ,

Affiliation Type Desc: Identification Signer
Entity Name: Tim Dunn
Entity Title: Compliance Sr. Director
Affiliation Address: Not reported
Affiliation City: Not reported
Affiliation State: Not reported
Affiliation Country: Not reported
Affiliation Zip: Not reported
Affiliation Phone: ,

Map ID
 Direction
 Distance
 Elevation

MAP FINDINGS

Site

Database(s)

EDR ID Number
 EPA ID Number

E47
SSW
1/8-1/4
0.156 mi.
823 ft.

STUART AUTOMOTIVE INC.
4003 CORDELIA LN
SOQUEL, CA 95073

RCRA NonGen / NLR

1024815400
CAL000313307

Site 4 of 5 in cluster E

Relative:
Lower
Actual:
111 ft.

RCRA Listings:	20061106
Date Form Received by Agency:	20061106
Handler Name:	Stuart Automotive Inc.
Handler Address:	4003 CORDELIA LN
Handler City,State,Zip:	SOQUEL, CA 95073-2089
EPA ID:	CAL000313307
Contact Name:	DOUGLAS CLARK
Contact Address:	PO BOX 125
Contact City,State,Zip:	AROMAS, CA 95004
Contact Telephone:	831-476-8476
Contact Fax:	831-476-1210
Contact Email:	CLARK8031@SBCGLOBAL.NET
Contact Title:	Not reported
EPA Region:	09
Land Type:	Not reported
Federal Waste Generator Description:	Not a generator, verified
Non-Notifier:	Not reported
Biennial Report Cycle:	Not reported
Accessibility:	Not reported
Active Site Indicator:	Handler Activities
State District Owner:	Not reported
State District:	Not reported
Mailing Address:	4003 CORDELIA LN
Mailing City,State,Zip:	SOQUEL, CA 95073-2089
Owner Name:	Douglas Clark
Owner Type:	Other
Operator Name:	Douglas Clark
Operator Type:	Other
Short-Term Generator Activity:	No
Importer Activity:	No
Mixed Waste Generator:	No
Transporter Activity:	No
Transfer Facility Activity:	No
Recycler Activity with Storage:	No
Small Quantity On-Site Burner Exemption:	No
Smelting Melting and Refining Furnace Exemption:	No
Underground Injection Control:	No
Off-Site Waste Receipt:	No
Universal Waste Indicator:	Yes
Universal Waste Destination Facility:	Yes
Federal Universal Waste:	No
Active Site State-Reg Handler:	---
Federal Facility Indicator:	Not reported
Hazardous Secondary Material Indicator:	N
Sub-Part K Indicator:	Not reported
2018 GPRC Permit Baseline:	Not on the Baseline
2018 GPRC Renewals Baseline:	Not on the Baseline
202 GPRC Corrective Action Baseline:	No
Subject to Corrective Action Universe:	No
Non-TSDFs Where RCRA CA has Been Imposed Universe:	No
Corrective Action Priority Ranking:	No NCAPS ranking
Environmental Control Indicator:	No
Institutional Control Indicator:	No

Map ID
Direction
Distance
Elevation

MAP FINDINGS

Site

Database(s)

EDR ID Number
EPA ID Number

STUART AUTOMOTIVE INC. (Continued)

1024815400

Human Exposure Controls Indicator: N/A
Groundwater Controls Indicator: N/A
Significant Non-Complier Universe: No
Unaddressed Significant Non-Complier Universe: No
Addressed Significant Non-Complier Universe: No
Significant Non-Complier With a Compliance Schedule Universe: No
Financial Assurance Required: Not reported
Handler Date of Last Change: 20180905
Recognized Trader-Importer: No
Recognized Trader-Exporter: No
Importer of Spent Lead Acid Batteries: No
Exporter of Spent Lead Acid Batteries: No
Recycler Activity Without Storage: No
Manifest Broker: No
Sub-Part P Indicator: No

Handler - Owner Operator:

Owner/Operator Indicator: Operator
Owner/Operator Name: DOUGLAS CLARK
Legal Status: Other
Date Became Current: Not reported
Date Ended Current: Not reported
Owner/Operator Address: PO BOX 125
Owner/Operator City,State,Zip: AROMAS, CA 95004
Owner/Operator Telephone: 831-476-8476
Owner/Operator Telephone Ext: Not reported
Owner/Operator Fax: Not reported
Owner/Operator Email: Not reported

Owner/Operator Indicator: Owner
Owner/Operator Name: DOUGLAS CLARK
Legal Status: Other
Date Became Current: Not reported
Date Ended Current: Not reported
Owner/Operator Address: PO BOX 125
Owner/Operator City,State,Zip: AROMAS, CA 95004-0000
Owner/Operator Telephone: 831-588-2230
Owner/Operator Telephone Ext: Not reported
Owner/Operator Fax: Not reported
Owner/Operator Email: Not reported

Historic Generators:

Receive Date: 20061106
Handler Name: STUART AUTOMOTIVE INC.
Federal Waste Generator Description: Not a generator, verified
State District Owner: Not reported
Large Quantity Handler of Universal Waste: No
Recognized Trader Importer: No
Recognized Trader Exporter: No
Spent Lead Acid Battery Importer: No
Spent Lead Acid Battery Exporter: No
Current Record: Yes
Non Storage Recycler Activity: Not reported
Electronic Manifest Broker: Not reported

Map ID
 Direction
 Distance
 Elevation

MAP FINDINGS

Site

Database(s)

EDR ID Number
 EPA ID Number

STUART AUTOMOTIVE INC. (Continued)

1024815400

List of NAICS Codes and Descriptions:

NAICS Code: 811111
 NAICS Description: GENERAL AUTOMOTIVE REPAIR

Facility Has Received Notices of Violations:

Violations: No Violations Found

Evaluation Action Summary:

Evaluations: No Evaluations Found

E48
SSW
1/8-1/4
0.156 mi.
823 ft.
Relative:
Lower
Actual:
111 ft.

STUART AUTOMOTIVE
4003 CORDELIA LN
SOQUEL, CA 95073
Site 5 of 5 in cluster E

RCRA-SQG 1000596294
CERS HAZ WASTE CAD983602590
FINDS
ECHO
CUPA Listings
HWTS
HAZNET
CERS

RCRA Listings:

Date Form Received by Agency: 19910820
 Handler Name: Stuart Automotive
 Handler Address: 4003 CORDELIA LN
 Handler City,State,Zip: SOQUEL, CA 95073
 EPA ID: CAD983602590
 Contact Name: LARRY STUART
 Contact Address: 4003 CORDELIA LN
 Contact City,State,Zip: SOQUEL, CA 95073
 Contact Telephone: 408-476-8476
 Contact Fax: Not reported
 Contact Email: Not reported
 Contact Title: Not reported
 EPA Region: 09
 Land Type: Private
 Federal Waste Generator Description: Small Quantity Generator
 Non-Notifier: Not reported
 Biennial Report Cycle: Not reported
 Accessibility: Not reported
 Active Site Indicator: Handler Activities
 State District Owner: Not reported
 State District: Not reported
 Mailing Address: 4003 CORDELIA LN
 Mailing City,State,Zip: SOQUEL, CA 95073
 Owner Name: Larry A Stuart
 Owner Type: Private
 Operator Name: Not reported
 Operator Type: Not reported
 Short-Term Generator Activity: No
 Importer Activity: No
 Mixed Waste Generator: No
 Transporter Activity: No
 Transfer Facility Activity: No
 Recycler Activity with Storage: No
 Small Quantity On-Site Burner Exemption: No
 Smelting Melting and Refining Furnace Exemption: No

Map ID
 Direction
 Distance
 Elevation

MAP FINDINGS

Site

Database(s)

EDR ID Number
 EPA ID Number

STUART AUTOMOTIVE (Continued)

1000596294

Underground Injection Control:	No
Off-Site Waste Receipt:	No
Universal Waste Indicator:	No
Universal Waste Destination Facility:	No
Federal Universal Waste:	No
Active Site State-Reg Handler:	---
Federal Facility Indicator:	Not reported
Hazardous Secondary Material Indicator:	NN
Sub-Part K Indicator:	Not reported
2018 GPRA Permit Baseline:	Not on the Baseline
2018 GPRA Renewals Baseline:	Not on the Baseline
202 GPRA Corrective Action Baseline:	No
Subject to Corrective Action Universe:	No
Non-TSDFs Where RCRA CA has Been Imposed Universe:	No
Corrective Action Priority Ranking:	No NCAPS ranking
Environmental Control Indicator:	No
Institutional Control Indicator:	No
Human Exposure Controls Indicator:	N/A
Groundwater Controls Indicator:	N/A
Significant Non-Complier Universe:	No
Unaddressed Significant Non-Complier Universe:	No
Addressed Significant Non-Complier Universe:	No
Significant Non-Complier With a Compliance Schedule Universe:	No
Financial Assurance Required:	Not reported
Handler Date of Last Change:	20020627
Recognized Trader-Importer:	No
Recognized Trader-Exporter:	No
Importer of Spent Lead Acid Batteries:	No
Exporter of Spent Lead Acid Batteries:	No
Recycler Activity Without Storage:	Not reported
Manifest Broker:	Not reported
Sub-Part P Indicator:	No

Handler - Owner Operator:

Owner/Operator Indicator:	Owner
Owner/Operator Name:	LARRY A STUART
Legal Status:	Private
Date Became Current:	Not reported
Date Ended Current:	Not reported
Owner/Operator Address:	4003 CORDELIA LN
Owner/Operator City,State,Zip:	SOQUEL, CA 95073
Owner/Operator Telephone:	408-476-8476
Owner/Operator Telephone Ext:	Not reported
Owner/Operator Fax:	Not reported
Owner/Operator Email:	Not reported

Historic Generators:

Receive Date:	19910820
Handler Name:	STUART AUTOMOTIVE
Federal Waste Generator Description:	Small Quantity Generator
State District Owner:	Not reported
Large Quantity Handler of Universal Waste:	No
Recognized Trader Importer:	No
Recognized Trader Exporter:	No
Spent Lead Acid Battery Importer:	No

Map ID
Direction
Distance
Elevation

MAP FINDINGS

Site

Database(s)

EDR ID Number
EPA ID Number

STUART AUTOMOTIVE (Continued)

1000596294

Spent Lead Acid Battery Exporter:	No
Current Record:	Yes
Non Storage Recycler Activity:	Not reported
Electronic Manifest Broker:	Not reported

List of NAICS Codes and Descriptions:

NAICS Code:	811111
NAICS Description:	GENERAL AUTOMOTIVE REPAIR

Facility Has Received Notices of Violations:

Violations:	No Violations Found
-------------	---------------------

Evaluation Action Summary:

Evaluations:	No Evaluations Found
--------------	----------------------

CERS HAZ WASTE:

Name:	STUART AUTOMOTIVE
Address:	4003 CORDELIA LN
City,State,Zip:	SOQUEL, CA 95073
Site ID:	157631
CERS ID:	10192198
CERS Description:	Hazardous Waste Generator

FINDS:

Registry ID:	110002858694
--------------	--------------

[Click Here for FRS Facility Detail Report:](#)

Environmental Interest/Information System:

The California Environmental Protection Agency (CalEPA) has recently implemented a new data warehouse system (nSite). This data warehouse combines and merges facility and site information from five different systems managed within CalEPA. The five systems are: California Environmental Reporting System (CERS), EnviroStor, GeoTracker, California Integrated Water Quality System (CIWQS), and Toxic Release Inventory (TRI).

The Resource Conservation and Recovery Act Information System (RCRAInfo) is EPA's comprehensive information system in support of the Resource Conservation and Recovery Act (RCRA) of 1976 and the Hazardous and Solid Waste Amendments (HSWA) of 1984. It tracks many types of information about generators, transporters, treaters, storers, and disposers of hazardous waste.

California's Hazardous Waste Tracking System Data Mart (HWTS-DATAMART) provides information on hazardous waste shipments for generators, transporters, and treatment, storage, and disposal facilities.

[Click this hyperlink](#) while viewing on your computer to access additional FINDS: detail in the EDR Site Report.

ECHO:

Envid:	1000596294
Registry ID:	110002858694
DFR URL:	http://echo.epa.gov/detailed-facility-report?fid=110002858694
Name:	STUART AUTOMOTIVE INC.
Address:	4003 CORDELIA LN

Map ID
Direction
Distance
Elevation

MAP FINDINGS

Site

Database(s)

EDR ID Number
EPA ID Number

STUART AUTOMOTIVE (Continued)

1000596294

City,State,Zip: SOQUEL, CA 95073

CUPA SANTA CRUZ:

Name: STUART AUTOMOTIVE
Address: 4003 CORDELIA LN
City,State,Zip: SOQUEL, CA 95073
Facility Id: FA0001851
Cross Street: 41ST AVE
Description: HMMP STANDARD FORM FILING FEE

Name: STUART AUTOMOTIVE
Address: 4003 CORDELIA LN
City,State,Zip: SOQUEL, CA 95073
Facility Id: FA0001851
Cross Street: 41ST AVE
Description: HAZARDOUS WASTE GENERATOR (HMMP STD FORM)

HWTS:

Name: STUART AUTOMOTIVE
Address: 4003 CORDELIA LN
Address 2: Not reported
City,State,Zip: SOQUEL, CA 95073
EPA ID: CAD983602590
Inactive Date: 06/30/2006
Create Date: 08/20/1991
Last Act Date: Not reported
Mailing Name: Not reported
Mailing Address: 4003 CORDELIA LN
Mailing Address 2: Not reported
Mailing City,State,Zip: SOQUEL, CA 950730000
Owner Name: LARRY STUART
Owner Address: 4003 CORDELIA LN
Owner Address 2: Not reported
Owner City,State,Zip: SOQUEL, CA 950730000
Owner Phone: Not reported
Owner Fax: Not reported
Contact Name: LARY STUART/OWNER
Contact Address: 4003 CORDELLA LANE
Contact Address 2: Not reported
City,State,Zip: SOQUEL, CA 950730000
Contact Phone: Not reported
Contact Fax: Not reported
Facility Status: Inactive
Facility Type: PERMANENT
Category: FEDERAL
Latitude: 36.985376
Longitude: -121.965596

NAICS:

EPA ID: CAD983602590
Create Date: 2004-10-20 10:23:57.043
NAICS Code: 811111
NAICS Description: General Automotive Repair
Issued EPA ID Date: 1991-08-20 00:00:00
Inactive Date: 2006-06-30 10:14:52
Facility Name: STUART AUTOMOTIVE
Facility Address: 4003 CORDELIA LN

Map ID
Direction
Distance
Elevation

MAP FINDINGS

Site

Database(s)

EDR ID Number
EPA ID Number

STUART AUTOMOTIVE (Continued)

1000596294

Facility Address 2: Not reported
Facility City: SOQUEL
Facility County: Not reported
Facility State: CA
Facility Zip: 950730000

HAZNET:

Name: STUART AUTOMOTIVE
Address: 4003 CORDELIA LN
Address 2: Not reported
City,State,Zip: SOQUEL, CA 950730000
Contact: LARY STUART/OWNER
Telephone: 8314768476
Mailing Name: Not reported
Mailing Address: 4003 CORDELIA LN

Year: 1994
Gepaid: CAD983602590
TSD EPA ID: CAD088838222
CA Waste Code: 135 - Unspecified aqueous solution
Disposal Method: R01 - Recycler
Tons: 0.882

Year: 1993
Gepaid: CAD983602590
TSD EPA ID: CAD088838222
CA Waste Code: 135 - Unspecified aqueous solution
Disposal Method: R01 - Recycler
Tons: 1.113

Year: 1992
Gepaid: CAD983602590
TSD EPA ID: CAD088838222
CA Waste Code: 135 - Unspecified aqueous solution
Disposal Method: 01 -
Tons: 1.6053

Year: 1991
Gepaid: CAD983602590
TSD EPA ID: CAD088838222
CA Waste Code: 135 - Unspecified aqueous solution
Disposal Method: 01 -
Tons: 0.2919

Additional Info:

Year: 1994
Gen EPA ID: CAD983602590

Shipment Date: 19940614
Creation Date: 3/26/1996 0:00:00
Receipt Date: 19940614
Manifest ID: 93614958
Trans EPA ID: CAD088838222
Trans Name: Not reported

Map ID
Direction
Distance
Elevation

MAP FINDINGS

Site

Database(s)

EDR ID Number
EPA ID Number

STUART AUTOMOTIVE (Continued)

1000596294

Trans 2 EPA ID: Not reported
Trans 2 Name: Not reported
TSDf EPA ID: CAD088838222
Trans Name: Not reported
TSDf Alt EPA ID: CAD088838222
TSDf Alt Name: Not reported
Waste Code Description: 135 - Unspecified aqueous solution
RCRA Code: Not reported
Meth Code: R01 - Recycler
Quantity Tons: 0.231
Waste Quantity: 55
Quantity Unit: G
Additional Code 1: Not reported
Additional Code 2: Not reported
Additional Code 3: Not reported
Additional Code 4: Not reported
Additional Code 5: Not reported

Shipment Date: 19940428
Creation Date: 3/25/1996 0:00:00
Receipt Date: 19940428
Manifest ID: 93614844
Trans EPA ID: CAD088838222
Trans Name: Not reported
Trans 2 EPA ID: Not reported
Trans 2 Name: Not reported
TSDf EPA ID: CAD088838222
Trans Name: Not reported
TSDf Alt EPA ID: CAD088838222
TSDf Alt Name: Not reported
Waste Code Description: 135 - Unspecified aqueous solution
RCRA Code: Not reported
Meth Code: R01 - Recycler
Quantity Tons: 0.189
Waste Quantity: 45
Quantity Unit: G
Additional Code 1: Not reported
Additional Code 2: Not reported
Additional Code 3: Not reported
Additional Code 4: Not reported
Additional Code 5: Not reported

Shipment Date: 19940314
Creation Date: 3/25/1996 0:00:00
Receipt Date: 19940314
Manifest ID: 93131520
Trans EPA ID: CAD088838222
Trans Name: Not reported
Trans 2 EPA ID: Not reported
Trans 2 Name: Not reported
TSDf EPA ID: CAD088838222
Trans Name: Not reported
TSDf Alt EPA ID: CAD088838222
TSDf Alt Name: Not reported
Waste Code Description: 135 - Unspecified aqueous solution
RCRA Code: Not reported
Meth Code: R01 - Recycler

Map ID
Direction
Distance
Elevation

MAP FINDINGS

Site

Database(s)

EDR ID Number
EPA ID Number

STUART AUTOMOTIVE (Continued)

1000596294

Quantity Tons:	0.231
Waste Quantity:	55
Quantity Unit:	G
Additional Code 1:	Not reported
Additional Code 2:	Not reported
Additional Code 3:	Not reported
Additional Code 4:	Not reported
Additional Code 5:	Not reported
Shipment Date:	19940127
Creation Date:	9/15/1995 0:00:00
Receipt Date:	19940127
Manifest ID:	93131424
Trans EPA ID:	CAD088838222
Trans Name:	Not reported
Trans 2 EPA ID:	Not reported
Trans 2 Name:	Not reported
TSDF EPA ID:	CAD088838222
Trans Name:	Not reported
TSDF Alt EPA ID:	CAD088838222
TSDF Alt Name:	Not reported
Waste Code Description:	135 - Unspecified aqueous solution
RCRA Code:	Not reported
Meth Code:	R01 - Recycler
Quantity Tons:	0.231
Waste Quantity:	55
Quantity Unit:	G
Additional Code 1:	Not reported
Additional Code 2:	Not reported
Additional Code 3:	Not reported
Additional Code 4:	Not reported
Additional Code 5:	Not reported
Additional Info:	
Year:	1993
Gen EPA ID:	CAD983602590
Shipment Date:	19931026
Creation Date:	9/13/1995 0:00:00
Receipt Date:	19931026
Manifest ID:	93131206
Trans EPA ID:	CAD088838222
Trans Name:	Not reported
Trans 2 EPA ID:	Not reported
Trans 2 Name:	Not reported
TSDF EPA ID:	CAD088838222
Trans Name:	Not reported
TSDF Alt EPA ID:	CAD088838222
TSDF Alt Name:	Not reported
Waste Code Description:	135 - Unspecified aqueous solution
RCRA Code:	Not reported
Meth Code:	R01 - Recycler
Quantity Tons:	0.231
Waste Quantity:	55
Quantity Unit:	G
Additional Code 1:	Not reported
Additional Code 2:	Not reported

Map ID
Direction
Distance
Elevation

MAP FINDINGS

Site

Database(s)

EDR ID Number
EPA ID Number

STUART AUTOMOTIVE (Continued)

1000596294

Additional Code 3:	Not reported
Additional Code 4:	Not reported
Additional Code 5:	Not reported
Shipment Date:	19930817
Creation Date:	9/12/1995 0:00:00
Receipt Date:	19930817
Manifest ID:	92185170
Trans EPA ID:	CAD088838222
Trans Name:	Not reported
Trans 2 EPA ID:	Not reported
Trans 2 Name:	Not reported
TSDf EPA ID:	CAD088838222
Trans Name:	Not reported
TSDf Alt EPA ID:	CAD088838222
TSDf Alt Name:	Not reported
Waste Code Description:	135 - Unspecified aqueous solution
RCRA Code:	Not reported
Meth Code:	R01 - Recycler
Quantity Tons:	0.21
Waste Quantity:	50
Quantity Unit:	G
Additional Code 1:	Not reported
Additional Code 2:	Not reported
Additional Code 3:	Not reported
Additional Code 4:	Not reported
Additional Code 5:	Not reported
Shipment Date:	19930706
Creation Date:	9/9/1995 0:00:00
Receipt Date:	19930706
Manifest ID:	92185066
Trans EPA ID:	CAD088838222
Trans Name:	Not reported
Trans 2 EPA ID:	Not reported
Trans 2 Name:	Not reported
TSDf EPA ID:	CAD088838222
Trans Name:	Not reported
TSDf Alt EPA ID:	Not reported
TSDf Alt Name:	Not reported
Waste Code Description:	135 - Unspecified aqueous solution
RCRA Code:	Not reported
Meth Code:	R01 - Recycler
Quantity Tons:	0.231
Waste Quantity:	55
Quantity Unit:	G
Additional Code 1:	Not reported
Additional Code 2:	Not reported
Additional Code 3:	Not reported
Additional Code 4:	Not reported
Additional Code 5:	Not reported
Shipment Date:	19930419
Creation Date:	9/6/1995 0:00:00
Receipt Date:	19930419
Manifest ID:	92184900
Trans EPA ID:	CAD088838222

Map ID
Direction
Distance
Elevation

MAP FINDINGS

Site

Database(s)

EDR ID Number
EPA ID Number

STUART AUTOMOTIVE (Continued)

1000596294

Trans Name: Not reported
Trans 2 EPA ID: Not reported
Trans 2 Name: Not reported
TSDf EPA ID: CAD088838222
Trans Name: Not reported
TSDf Alt EPA ID: Not reported
TSDf Alt Name: Not reported
Waste Code Description: 135 - Unspecified aqueous solution
RCRA Code: Not reported
Meth Code: R01 - Recycler
Quantity Tons: 0.21
Waste Quantity: 50
Quantity Unit: G
Additional Code 1: Not reported
Additional Code 2: Not reported
Additional Code 3: Not reported
Additional Code 4: Not reported
Additional Code 5: Not reported

Shipment Date: 19930211
Creation Date: 9/15/1995 0:00:00
Receipt Date: 19930211
Manifest ID: 92185584
Trans EPA ID: CAD088838222
Trans Name: Not reported
Trans 2 EPA ID: Not reported
Trans 2 Name: Not reported
TSDf EPA ID: CAD088838222
Trans Name: Not reported
TSDf Alt EPA ID: CAD088838222
TSDf Alt Name: Not reported
Waste Code Description: 135 - Unspecified aqueous solution
RCRA Code: Not reported
Meth Code: R01 - Recycler
Quantity Tons: 0.231
Waste Quantity: 55
Quantity Unit: G
Additional Code 1: Not reported
Additional Code 2: Not reported
Additional Code 3: Not reported
Additional Code 4: Not reported
Additional Code 5: Not reported

CERS:

Name: STUART AUTOMOTIVE
Address: 4003 CORDELIA LN
City, State, Zip: SOQUEL, CA 95073
Site ID: 157631
CERS ID: 10192198
CERS Description: Chemical Storage Facilities

Violations:

Site ID: 157631
Site Name: STUART AUTOMOTIVE
Violation Date: 12-02-2021
Citation: HSC 6.95 25508.2 - California Health and Safety Code, Chapter 6.95, Section(s) 25508.2

Map ID
Direction
Distance
Elevation

MAP FINDINGS

Site

Database(s)

EDR ID Number
EPA ID Number

STUART AUTOMOTIVE (Continued)

1000596294

Violation Description: Failure to annually review and electronically certify that the business plan is complete and accurate on or before the annual due date.

Violation Notes: Returned to compliance on 12/06/2021. Observation: Business plan last submitted into CERS on 4/24/2020. Past the annual due date. Correction: Review/update and submit a business plan into CERS for this year. Submit/certify a business plan into CERS annually before the annual due date.

Violation Division: Santa Cruz County Environmental Health
Violation Program: HMRRP
Violation Source: CERS,

Site ID: 157631
Site Name: STUART AUTOMOTIVE
Violation Date: 03-26-2014
Citation: 19 CCR 4 2729.5 - California Code of Regulations, Title 19, Chapter 4, Section(s) 2729.5

Violation Description: Failure to submit inventory reports (Activities, Owner/Operator, Hazardous Materials Descriptions and Map pages, if required. Documentation must be resubmitted (for facilities which exceed EPCRA thresholds) or re-certified (for facilities which do not exceed EPCRA thresholds) by March 1.

Violation Notes: Returned to compliance on 10/16/2015.

Violation Division: Santa Cruz County Environmental Health
Violation Program: HMRRP
Violation Source: CERS,

Site ID: 157631
Site Name: STUART AUTOMOTIVE
Violation Date: 03-26-2014
Citation: HSC 6.95 25504(c) - California Health and Safety Code, Chapter 6.95, Section(s) 25504(c)

Violation Description: Failure to include provisions in the business plan to ensure that appropriate personnel receive initial and annual training.

Violation Notes: Returned to compliance on 10/16/2015.

Violation Division: Santa Cruz County Environmental Health
Violation Program: HMRRP
Violation Source: CERS,

Site ID: 157631
Site Name: STUART AUTOMOTIVE
Violation Date: 12-02-2021
Citation: 22 CCR 12 66262.40(a) - California Code of Regulations, Title 22, Chapter 12, Section(s) 66262.40(a)

Violation Description: Failure to keep a copy of each properly signed manifest for at least three years from the date the waste was accepted by the initial transporter. The manifest signed at the time the waste was accepted for transport shall be kept until receiving a signed copy from the designated facility which received the waste.

Violation Notes: Returned to compliance on 12/30/2021. Observation: Signed copies of the Uniform Hazardous Waste Manifest from the Designated Facility were not available for inspection. Correction: Contact the transporter and/or the Designated Facility for copies of the manifest that is signed by the Designated Facility proving that the Designated Facility has received the waste.

Violation Division: Santa Cruz County Environmental Health
Violation Program: HW

Map ID
Direction
Distance
Elevation

MAP FINDINGS

Site

Database(s)

EDR ID Number
EPA ID Number

STUART AUTOMOTIVE (Continued)

1000596294

Violation Source: CERS,
Site ID: 157631
Site Name: STUART AUTOMOTIVE
Violation Date: 10-12-2023
Citation: 22 CCR 12 66262.34(f) - California Code of Regulations, Title 22, Chapter 12, Section(s) 66262.34(f)
Violation Description: Failure to properly label hazardous waste accumulation containers and portable tanks with the following requirements: "Hazardous Waste", name and address of the generator, physical and chemical characteristics of the Hazardous Waste, and starting accumulation date.
Violation Notes: Returned to compliance on 10/12/2023. Observed: Found waste oil solids in 55 gal drum with hazardous waste label completed except for the accumulation start date. Drum was almost full. Correction: Conditionally Exempt Small Quantity Generator (CESQG) may store hazardous waste with proper Hazardous Waste label that indicates hazardous waste type, generator name, generator address, state, hazardous properties of waste, composition and physical state of waste, EPA ID# or State ID# until quantities reach 27 gals/100kg/220 lbs whereby the hazardous waste must be dated (accumulation start date) and picked up by an approved hauler within 180 days. PIC provided accumulation start date and pick up scheduled in the next 60 days.
Violation Division: Santa Cruz County Environmental Health
Violation Program: HW
Violation Source: CERS,

Site ID: 157631
Site Name: STUART AUTOMOTIVE
Violation Date: 12-02-2021
Citation: HSC 6.95 25505(a)(4) - California Health and Safety Code, Chapter 6.95, Section(s) 25505(a)(4)
Violation Description: Failure to provide initial and annual training to all employees in safety procedures in the event of a release or threatened release of a hazardous material or failure to document and maintain training records for a minimum of three years.
Violation Notes: Returned to compliance on 12/30/2021. Observation: Initial and annual training records for all employees for up to three years were not available for inspection. Correction: Provide a training log of training for employees for this year and annually thereafter. Keep records of the training for a minimum of three years.
Violation Division: Santa Cruz County Environmental Health
Violation Program: HMRRP
Violation Source: CERS,

Evaluation:
Eval General Type: Other/Unknown
Eval Date: 01-28-2022
Violations Found: No
Eval Type: Other, not routine, done by local agency
Eval Notes: Inspection authorized by Mr. Douglas Clark, Owner. The owner's signature was not obtained on the inspection report due to COVID-19 constraints. All violations noted on the inspection report of 12-02-21 have been abated.
Eval Division: Santa Cruz County Environmental Health
Eval Program: HMRRP

Map ID
Direction
Distance
Elevation

MAP FINDINGS

Site

Database(s)

EDR ID Number
EPA ID Number

STUART AUTOMOTIVE (Continued)

1000596294

Eval Source: CERS,

Eval General Type: Compliance Evaluation Inspection
Eval Date: 03-26-2014
Violations Found: No
Eval Type: Routine done by local agency
Eval Notes: Not reported
Eval Division: Santa Cruz County Environmental Health
Eval Program: HW
Eval Source: CERS,

Eval General Type: Compliance Evaluation Inspection
Eval Date: 03-27-2019
Violations Found: No
Eval Type: Routine done by local agency
Eval Notes: Not reported
Eval Division: Santa Cruz County Environmental Health
Eval Program: HW
Eval Source: CERS,

Eval General Type: Compliance Evaluation Inspection
Eval Date: 10-12-2016
Violations Found: No
Eval Type: Routine done by local agency
Eval Notes: Good work!
Eval Division: Santa Cruz County Environmental Health
Eval Program: HMRRP
Eval Source: CERS,

Eval General Type: Compliance Evaluation Inspection
Eval Date: 10-12-2023
Violations Found: Yes
Eval Type: Routine done by local agency
Eval Notes: Not reported
Eval Division: Santa Cruz County Environmental Health
Eval Program: HW
Eval Source: CERS,

Eval General Type: Compliance Evaluation Inspection
Eval Date: 12-02-2021
Violations Found: Yes
Eval Type: Routine done by local agency
Eval Notes: Onsite inspection with the permission of the owner, Douglas Clark. Due to COVID-19 constraints, the signature of the owner was not obtained.
Eval Division: Santa Cruz County Environmental Health
Eval Program: HMRRP
Eval Source: CERS,

Eval General Type: Compliance Evaluation Inspection
Eval Date: 03-26-2014
Violations Found: Yes
Eval Type: Routine done by local agency
Eval Notes: Not reported
Eval Division: Santa Cruz County Environmental Health
Eval Program: HMRRP
Eval Source: CERS,

Map ID
Direction
Distance
Elevation

MAP FINDINGS

Site

Database(s)

EDR ID Number
EPA ID Number

STUART AUTOMOTIVE (Continued)

1000596294

Eval General Type: Compliance Evaluation Inspection
Eval Date: 10-05-2016
Violations Found: No
Eval Type: Routine done by local agency
Eval Notes: Not reported
Eval Division: Santa Cruz County Environmental Health
Eval Program: HW
Eval Source: CERS,

Eval General Type: Compliance Evaluation Inspection
Eval Date: 03-27-2019
Violations Found: No
Eval Type: Routine done by local agency
Eval Notes: On site today to observe the management of hazardous materials, training and record keeping. Owner keeps a very clean shop and stores all chemicals properly with secondary containment for all liquids. All hazardous waste containers have the proper haz waste labels. Owner keeps up on reviewing the business information in CERS and submitting the information yearly. Owner keeps all haz waste manifests in order. Owner trains the employees yearly. No violations were observed here today.

Eval Division: Santa Cruz County Environmental Health
Eval Program: HMRRP
Eval Source: CERS,

Eval General Type: Compliance Evaluation Inspection
Eval Date: 10-12-2016
Violations Found: No
Eval Type: Routine done by local agency
Eval Notes: Not reported
Eval Division: Santa Cruz County Environmental Health
Eval Program: HW
Eval Source: CERS,

Eval General Type: Compliance Evaluation Inspection
Eval Date: 10-16-2015
Violations Found: No
Eval Type: Routine done by local agency
Eval Notes: CERS Assistance
Eval Division: Santa Cruz County Environmental Health
Eval Program: HMRRP
Eval Source: CERS,

Eval General Type: Compliance Evaluation Inspection
Eval Date: 12-02-2021
Violations Found: Yes
Eval Type: Routine done by local agency
Eval Notes: Not reported
Eval Division: Santa Cruz County Environmental Health
Eval Program: HW
Eval Source: CERS,

Eval General Type: Compliance Evaluation Inspection
Eval Date: 10-12-2023
Violations Found: No
Eval Type: Routine done by local agency
Eval Notes: Consent for inspection given by Douglas Clark. HMMP: HMBP in CERS is

Map ID
Direction
Distance
Elevation

MAP FINDINGS

Site

Database(s)

EDR ID Number
EPA ID Number

STUART AUTOMOTIVE (Continued)

1000596294

current. HMBP copy available on-site. Staff adequately trained in their facility's Business Plan Program. Visible warning signs posted at hazardous materials storage areas.

Eval Division: Santa Cruz County Environmental Health
Eval Program: HMRRP
Eval Source: CERS,

Eval General Type: Compliance Evaluation Inspection
Eval Date: 10-16-2015
Violations Found: No
Eval Type: Routine done by local agency

Eval Notes: Not reported
Eval Division: Santa Cruz County Environmental Health
Eval Program: HW
Eval Source: CERS,

Enforcement Action:
Site ID: 157631
Site Name: STUART AUTOMOTIVE
Site Address: 4003 CORDELIA LN
Site City: SOQUEL
Site Zip: 95073
Enf Action Date: 03-26-2014
Enf Action Type: Notice of Violation (Unified Program)
Enf Action Description: Notice of Violation Issued by the Inspector at the Time of Inspection
Enf Action Notes: Not reported
Enf Action Division: Santa Cruz County Environmental Health
Enf Action Program: HMRRP
Enf Action Source: CERS,

Coordinates:
Site ID: 157631
Facility Name: STUART AUTOMOTIVE
Env Int Type Code: HWG
Program ID: 10192198
Coord Name: Not reported
Ref Point Type Desc: Unknown,
Latitude: 36.984512
Longitude: -121.966232

Affiliation:
Affiliation Type Desc: Environmental Contact
Entity Name: DOUGLAS CLARK
Entity Title: Not reported
Affiliation Address: 4003 CORDELIA LANE
Affiliation City: SOQUEL
Affiliation State: CA
Affiliation Country: Not reported
Affiliation Zip: 95073
Affiliation Phone: ,

Affiliation Type Desc: Identification Signer
Entity Name: DOUGLAS CLARK
Entity Title: OWNER
Affiliation Address: Not reported
Affiliation City: Not reported

Map ID
Direction
Distance
Elevation

MAP FINDINGS

Site

Database(s)

EDR ID Number
EPA ID Number

STUART AUTOMOTIVE (Continued)

1000596294

Affiliation State:	Not reported
Affiliation Country:	Not reported
Affiliation Zip:	Not reported
Affiliation Phone:	,
Affiliation Type Desc:	Operator
Entity Name:	DOUGLAS CLARK
Entity Title:	Not reported
Affiliation Address:	Not reported
Affiliation City:	Not reported
Affiliation State:	Not reported
Affiliation Country:	Not reported
Affiliation Zip:	Not reported
Affiliation Phone:	(831) 588-2230,
Affiliation Type Desc:	Document Preparer
Entity Name:	DOUGLAS CLARK
Entity Title:	Not reported
Affiliation Address:	Not reported
Affiliation City:	Not reported
Affiliation State:	Not reported
Affiliation Country:	Not reported
Affiliation Zip:	Not reported
Affiliation Phone:	,
Affiliation Type Desc:	Legal Owner
Entity Name:	DOUGLAS CLARK
Entity Title:	Not reported
Affiliation Address:	PO BOX 125
Affiliation City:	AROMAS
Affiliation State:	CA
Affiliation Country:	United States
Affiliation Zip:	95004
Affiliation Phone:	(831) 476-8476,
Affiliation Type Desc:	CUPA District
Entity Name:	Santa Cruz County Environmental Health
Entity Title:	Not reported
Affiliation Address:	701 Ocean Boulevard, Suite 312
Affiliation City:	Santa Cruz
Affiliation State:	CA
Affiliation Country:	Not reported
Affiliation Zip:	95060
Affiliation Phone:	(831) 454-2022,
Affiliation Type Desc:	Facility Mailing Address
Entity Name:	Mailing Address
Entity Title:	Not reported
Affiliation Address:	PO BOX 125
Affiliation City:	AROMAS
Affiliation State:	CA
Affiliation Country:	Not reported
Affiliation Zip:	95004
Affiliation Phone:	,
Affiliation Type Desc:	Parent Corporation
Entity Name:	STUART AUTOMOTIVE

Map ID
 Direction
 Distance
 Elevation

MAP FINDINGS

Site

Database(s)

EDR ID Number
 EPA ID Number

STUART AUTOMOTIVE (Continued)

1000596294

Entity Title: Not reported
 Affiliation Address: Not reported
 Affiliation City: Not reported
 Affiliation State: Not reported
 Affiliation Country: Not reported
 Affiliation Zip: Not reported
 Affiliation Phone: ,

I49
WNW
1/8-1/4
0.158 mi.
835 ft.

SOQUEL AUTO REPAIR
3621 SOQUEL DR #6
SOQUEL, CA 95073

RCRA NonGen / NLR

1024802778
CAL000249307

Site 1 of 5 in cluster I

Relative:
Higher
Actual:
131 ft.

RCRA Listings:
 Date Form Received by Agency: 20020404
 Handler Name: Soquel Auto Repair
 Handler Address: 3621 SOQUEL DR #6
 Handler City,State,Zip: SOQUEL, CA 95073-0000
 EPA ID: CAL000249307
 Contact Name: FARDAD VAZIR
 Contact Address: 3621 SOQUEL DR #6
 Contact City,State,Zip: SOQUEL, CA 95073
 Contact Telephone: 408-476-1411
 Contact Fax: Not reported
 Contact Email: FARDADV@YAHOO.COM
 Contact Title: Not reported
 EPA Region: 09
 Land Type: Not reported
 Federal Waste Generator Description: Not a generator, verified
 Non-Notifier: Not reported
 Biennial Report Cycle: Not reported
 Accessibility: Not reported
 Active Site Indicator: Handler Activities
 State District Owner: Not reported
 State District: Not reported
 Mailing Address: 3621 SOQUEL DR #6
 Mailing City,State,Zip: SOQUEL, CA 95073-0000
 Owner Name: Soquel Auto Repair
 Owner Type: Other
 Operator Name: Fardad Vazir
 Operator Type: Other
 Short-Term Generator Activity: No
 Importer Activity: No
 Mixed Waste Generator: No
 Transporter Activity: No
 Transfer Facility Activity: No
 Recycler Activity with Storage: No
 Small Quantity On-Site Burner Exemption: No
 Smelting Melting and Refining Furnace Exemption: No
 Underground Injection Control: No
 Off-Site Waste Receipt: No
 Universal Waste Indicator: Yes
 Universal Waste Destination Facility: Yes
 Federal Universal Waste: No
 Active Site State-Reg Handler: ---
 Federal Facility Indicator: Not reported

Map ID
Direction
Distance
Elevation

MAP FINDINGS

Site

Database(s)

EDR ID Number
EPA ID Number

SOQUEL AUTO REPAIR (Continued)

1024802778

Hazardous Secondary Material Indicator: N
Sub-Part K Indicator: Not reported
2018 GPRA Permit Baseline: Not on the Baseline
2018 GPRA Renewals Baseline: Not on the Baseline
202 GPRA Corrective Action Baseline: No
Subject to Corrective Action Universe: No
Non-TSDFs Where RCRA CA has Been Imposed Universe: No
Corrective Action Priority Ranking: No NCAPS ranking
Environmental Control Indicator: No
Institutional Control Indicator: No
Human Exposure Controls Indicator: N/A
Groundwater Controls Indicator: N/A
Significant Non-Complier Universe: No
Unaddressed Significant Non-Complier Universe: No
Addressed Significant Non-Complier Universe: No
Significant Non-Complier With a Compliance Schedule Universe: No
Financial Assurance Required: Not reported
Handler Date of Last Change: 20180905
Recognized Trader-Importer: No
Recognized Trader-Exporter: No
Importer of Spent Lead Acid Batteries: No
Exporter of Spent Lead Acid Batteries: No
Recycler Activity Without Storage: No
Manifest Broker: No
Sub-Part P Indicator: No

Handler - Owner Operator:

Owner/Operator Indicator: Owner
Owner/Operator Name: SOQUEL AUTO REPAIR
Legal Status: Other
Date Became Current: Not reported
Date Ended Current: Not reported
Owner/Operator Address: 3621 SOQUEL DR #6
Owner/Operator City,State,Zip: SOQUEL, CA 95073-0000
Owner/Operator Telephone: 831-476-1411
Owner/Operator Telephone Ext: Not reported
Owner/Operator Fax: Not reported
Owner/Operator Email: Not reported

Owner/Operator Indicator: Operator
Owner/Operator Name: FARDAD VAZIR
Legal Status: Other
Date Became Current: Not reported
Date Ended Current: Not reported
Owner/Operator Address: 3621 SOQUEL DR #6
Owner/Operator City,State,Zip: SOQUEL, CA 95073
Owner/Operator Telephone: 408-476-1411
Owner/Operator Telephone Ext: Not reported
Owner/Operator Fax: Not reported
Owner/Operator Email: Not reported

Historic Generators:

Receive Date: 20020404
Handler Name: SOQUEL AUTO REPAIR
Federal Waste Generator Description: Not a generator, verified

Map ID
Direction
Distance
Elevation

MAP FINDINGS

Site

Database(s)

EDR ID Number
EPA ID Number

SOQUEL AUTO REPAIR (Continued)

1024802778

State District Owner: Not reported
Large Quantity Handler of Universal Waste: No
Recognized Trader Importer: No
Recognized Trader Exporter: No
Spent Lead Acid Battery Importer: No
Spent Lead Acid Battery Exporter: No
Current Record: Yes
Non Storage Recycler Activity: Not reported
Electronic Manifest Broker: Not reported

List of NAICS Codes and Descriptions:

NAICS Code: 811111
NAICS Description: GENERAL AUTOMOTIVE REPAIR

Facility Has Received Notices of Violations:

Violations: No Violations Found

Evaluation Action Summary:

Evaluations: No Evaluations Found

I50
WNW
1/8-1/4
0.158 mi.
835 ft.

SOQUEL AUTO REPAIR
3621 SOQUEL DR
SOQUEL, CA 95073

CUPA Listings S110743160
N/A

Site 2 of 5 in cluster I

Relative:
Higher
Actual:
131 ft.

CUPA SANTA CRUZ:

Name: SOQUEL AUTO REPAIR
Address: 3621 SOQUEL DR
City,State,Zip: SOQUEL, CA 95073
Facility Id: FA0002816
Cross Street: Not reported
Description: HMMP SHORT FORM 1 HAZ CLASS

Name: SOQUEL AUTO REPAIR
Address: 3621 SOQUEL DR
City,State,Zip: SOQUEL, CA 95073
Facility Id: FA0002816
Cross Street: Not reported
Description: HMMP SHORT FORM BASE FEE

Name: SOQUEL AUTO REPAIR
Address: 3621 SOQUEL DR
City,State,Zip: SOQUEL, CA 95073
Facility Id: FA0002816
Cross Street: Not reported
Description: HAZARDOUS WASTE GENERATOR (HMMP SHORT FORM)

Map ID
 Direction
 Distance
 Elevation

MAP FINDINGS

Site

Database(s)

EDR ID Number
 EPA ID Number

H51
SSE
1/8-1/4
0.163 mi.
859 ft.

KMART ENTERPRISES
2600 41ST STREET
SOQUEL, CA 94073
Site 5 of 10 in cluster H

HIST UST **S118412076**
N/A

Relative:
Lower
Actual:
103 ft.

HIST UST:
 Name: KMART ENTERPRISES
 Address: 2600 41ST STREET
 City,State,Zip: SOQUEL, CA 94073
 File Number: 00020bfb
 URL: <https://documents.geotracker.waterboards.ca.gov/ustpdfs/pdf/00020bfb.pdf>
 Region: Not reported
 Facility ID: Not reported
 Facility Type: Not reported
 Other Type: Not reported
 Contact Name: Not reported
 Telephone: Not reported
 Owner Name: Not reported
 Owner Address: Not reported
 Owner City,St,Zip: Not reported
 Total Tanks: Not reported

 Tank Num: Not reported
 Container Num: Not reported
 Year Installed: Not reported
 Tank Capacity: Not reported
 Tank Used for: Not reported
 Type of Fuel: Not reported
 Container Construction Thickness: Not reported
 Leak Detection: Not reported

[Click here for Geo Tracker PDF:](#)

H52
SSE
1/8-1/4
0.163 mi.
859 ft.

HOME DEPOT STORE #6968
2600 41ST AVE
SOQUEL, CA 95073
Site 6 of 10 in cluster H

RCRA-SQG **1010562015**
HWTS **CAR000185751**
HAZNET

Relative:
Lower
Actual:
103 ft.

RCRA Listings:
 Date Form Received by Agency: 20230306
 Handler Name: Home Depot Store #6968
 Handler Address: 2600 41ST AVE
 Handler City,State,Zip: SOQUEL, CA 95073
 EPA ID: CAR000185751
 Contact Name: MICHELLE A O'BRIEN
 Contact Address: PACES FERRY RD., D-4
 Contact City,State,Zip: ATLANTA, GA 30339
 Contact Telephone: 770-433-8211 x82714
 Contact Fax: Not reported
 Contact Email: MICHELLE_A_OBRIEN@HOMEDEPOT.COM
 Contact Title: REGULATORY COMPLIANCE MANAGER
 EPA Region: 09
 Land Type: Private
 Federal Waste Generator Description: Small Quantity Generator
 Non-Notifier: Not reported
 Biennial Report Cycle: Not reported
 Accessibility: Not reported
 Active Site Indicator: Handler Activities

Map ID
 Direction
 Distance
 Elevation

MAP FINDINGS

Site

Database(s)

EDR ID Number
 EPA ID Number

HOME DEPOT STORE #6968 (Continued)

1010562015

State District Owner:	Not reported
State District:	Not reported
Mailing Address:	PACES FERRY RD., D-4
Mailing City, State, Zip:	ATLANTA, GA 30339
Owner Name:	Home Depot Usa, Inc
Owner Type:	Private
Operator Name:	Home Depot Usa, Inc
Operator Type:	Private
Short-Term Generator Activity:	No
Importer Activity:	No
Mixed Waste Generator:	No
Transporter Activity:	No
Transfer Facility Activity:	No
Recycler Activity with Storage:	No
Small Quantity On-Site Burner Exemption:	No
Smelting Melting and Refining Furnace Exemption:	No
Underground Injection Control:	No
Off-Site Waste Receipt:	No
Universal Waste Indicator:	No
Universal Waste Destination Facility:	No
Federal Universal Waste:	No
Active Site State-Reg Handler:	---
Federal Facility Indicator:	Not reported
Hazardous Secondary Material Indicator:	N
Sub-Part K Indicator:	Not reported
2018 GPRC Permit Baseline:	Not on the Baseline
2018 GPRC Renewals Baseline:	Not on the Baseline
202 GPRC Corrective Action Baseline:	No
Subject to Corrective Action Universe:	No
Non-TSDFs Where RCRA CA has Been Imposed Universe:	No
Corrective Action Priority Ranking:	No NCAPS ranking
Environmental Control Indicator:	No
Institutional Control Indicator:	No
Human Exposure Controls Indicator:	N/A
Groundwater Controls Indicator:	N/A
Significant Non-Complier Universe:	No
Unaddressed Significant Non-Complier Universe:	No
Addressed Significant Non-Complier Universe:	No
Significant Non-Complier With a Compliance Schedule Universe:	No
Financial Assurance Required:	Not reported
Handler Date of Last Change:	20230315
Recognized Trader-Importer:	No
Recognized Trader-Exporter:	No
Importer of Spent Lead Acid Batteries:	No
Exporter of Spent Lead Acid Batteries:	No
Recycler Activity Without Storage:	No
Manifest Broker:	No
Sub-Part P Indicator:	No

Hazardous Waste Summary:

Waste Code:	D001
Waste Description:	Ignitable Waste
Waste Code:	D002
Waste Description:	Corrosive Waste

Map ID
Direction
Distance
Elevation

MAP FINDINGS

Site

Database(s)

EDR ID Number
EPA ID Number

HOME DEPOT STORE #6968 (Continued)

1010562015

Waste Code:	D003
Waste Description:	Reactive Waste
Waste Code:	D004
Waste Description:	Arsenic
Waste Code:	D005
Waste Description:	Barium
Waste Code:	D006
Waste Description:	Cadmium
Waste Code:	D007
Waste Description:	Chromium
Waste Code:	D008
Waste Description:	Lead
Waste Code:	D009
Waste Description:	Mercury
Waste Code:	D010
Waste Description:	Selenium
Waste Code:	D011
Waste Description:	Silver
Waste Code:	D015
Waste Description:	Toxaphene (C10 H10 Cl8, Technical Chlorinated Camphene, 67-69 Percent Chlorine)
Waste Code:	D016
Waste Description:	2,4-D (2,4-Dichlorophenoxyacetic Acid)
Waste Code:	D018
Waste Description:	Benzene
Waste Code:	D020
Waste Description:	Chlordane
Waste Code:	D023
Waste Description:	O-Cresol
Waste Code:	D024
Waste Description:	M-Cresol
Waste Code:	D027
Waste Description:	1,4-Dichlorobenzene
Waste Code:	D028
Waste Description:	1,2-Dichloroethane
Waste Code:	D031
Waste Description:	Heptachlor (And Its Epoxide)
Waste Code:	D035
Waste Description:	Methyl Ethyl Ketone

Map ID
Direction
Distance
Elevation

MAP FINDINGS

Site

Database(s)

EDR ID Number
EPA ID Number

HOME DEPOT STORE #6968 (Continued)

1010562015

Waste Code:	D039
Waste Description:	Tetrachloroethylene
Waste Code:	D040
Waste Description:	Trichloroethylene
Waste Code:	D043
Waste Description:	Vinyl Chloride
Waste Code:	U002
Waste Description:	2-Propanone (l) (Or) Acetone (l)
Waste Code:	U072
Waste Description:	Benzene, 1,4-Dichloro- (Or) P-Dichlorobenzene
Waste Code:	U080
Waste Description:	Methane, Dichloro- (Or) Methylene Chloride
Waste Code:	U112
Waste Description:	Acetic Acid, Ethyl Ester (l) (Or) Ethyl Acetate (l)
Waste Code:	U154
Waste Description:	Methanol (l) (Or) Methyl Alcohol (l)
Waste Code:	U159
Waste Description:	2-Butanone (l,T) (Or) Methyl Ethyl Ketone (Mek) (l,T)
Waste Code:	U160
Waste Description:	2-Butanone, Peroxide (R,T) (Or) Methyl Ethyl Ketone Peroxide (R,T)
Waste Code:	U161
Waste Description:	4-Methyl-2-Pentanone (l) (Or) Methyl Isobutyl Ketone (l) (Or) Pentanol, 4-Methyl-
Waste Code:	U165
Waste Description:	Naphthalene
Waste Code:	U210
Waste Description:	Ethene, Tetrachloro- (Or) Tetrachloroethylene
Waste Code:	U220
Waste Description:	Benzene, Methyl- (Or) Toluene
Waste Code:	U226
Waste Description:	Ethane, 1,1,1-Trichloro- (Or) Methyl Chloroform
Waste Code:	U228
Waste Description:	Ethene, Trichloro- (Or) Trichloroethylene
Waste Code:	U239
Waste Description:	Benzene, Dimethyl- (l,T) (Or) Xylene (l)
Waste Code:	U240
Waste Description:	2,4-D, Salts & Esters (Or) Acetic Acid, (2,4-Dichlorophenoxy)-, Salts & Esters (Or) Dichlorophenoxyacetic Acid 2,4-D
Waste Code:	U249

Map ID
Direction
Distance
Elevation

MAP FINDINGS

Site

Database(s)

EDR ID Number
EPA ID Number

HOME DEPOT STORE #6968 (Continued)

1010562015

Waste Description: Zinc Phosphide Zn3p2, When Present At Concentrations Of 10% Or Less

Waste Code: U279

Waste Description: U279

Waste Code: U411

Waste Description: U411

Handler - Owner Operator:

Owner/Operator Indicator: Owner

Owner/Operator Name: HOME DEPOT USA

Legal Status: Private

Date Became Current: 20070716

Date Ended Current: Not reported

Owner/Operator Address: 2455 PACES FERRY RD

Owner/Operator City,State,Zip: ATLANTA, GA 30339

Owner/Operator Telephone: Not reported

Owner/Operator Telephone Ext: Not reported

Owner/Operator Fax: Not reported

Owner/Operator Email: Not reported

Owner/Operator Indicator: Owner

Owner/Operator Name: HOME DEPOT USA, INC

Legal Status: Private

Date Became Current: 20070716

Date Ended Current: Not reported

Owner/Operator Address: 2455 PACES FERRY RD., D-4

Owner/Operator City,State,Zip: ATLANTA, GA 30339

Owner/Operator Telephone: 770-433-8211

Owner/Operator Telephone Ext: 82714

Owner/Operator Fax: Not reported

Owner/Operator Email: MICHELLE_A_OBRIEN@HOMEDEPOT.COM

Owner/Operator Indicator: Operator

Owner/Operator Name: HOME DEPOT USA

Legal Status: Private

Date Became Current: 20070716

Date Ended Current: Not reported

Owner/Operator Address: Not reported

Owner/Operator City,State,Zip: Not reported

Owner/Operator Telephone: Not reported

Owner/Operator Telephone Ext: Not reported

Owner/Operator Fax: Not reported

Owner/Operator Email: Not reported

Owner/Operator Indicator: Operator

Owner/Operator Name: HOME DEPOT USA

Legal Status: Private

Date Became Current: 20070716

Date Ended Current: Not reported

Owner/Operator Address: 2455 PACES FERRY RD

Owner/Operator City,State,Zip: ATLANTA, GA 30339

Owner/Operator Telephone: 281-842-0809

Owner/Operator Telephone Ext: Not reported

Owner/Operator Fax: Not reported

Owner/Operator Email: Not reported

Map ID
Direction
Distance
Elevation

MAP FINDINGS

Site

Database(s)

EDR ID Number
EPA ID Number

HOME DEPOT STORE #6968 (Continued)

1010562015

Owner/Operator Indicator: Operator
Owner/Operator Name: HOME DEPOT USA, INC
Legal Status: Private
Date Became Current: 20070716
Date Ended Current: Not reported
Owner/Operator Address: 2455 PACES FERRY RD., D-4
Owner/Operator City,State,Zip: ATLANTA, GA 30339
Owner/Operator Telephone: 770-433-8211
Owner/Operator Telephone Ext: 82714
Owner/Operator Fax: Not reported
Owner/Operator Email: MICHELLE_A_OBRIEN@HOMEDEPOT.COM

Owner/Operator Indicator: Owner
Owner/Operator Name: HOME DEPOT USA
Legal Status: Private
Date Became Current: 20070716
Date Ended Current: Not reported
Owner/Operator Address: 2455 PACES FERRY RD
Owner/Operator City,State,Zip: ATLANTA, GA 30339
Owner/Operator Telephone: Not reported
Owner/Operator Telephone Ext: Not reported
Owner/Operator Fax: Not reported
Owner/Operator Email: Not reported

Historic Generators:

Receive Date: 20070710
Handler Name: HOME DEPOT USA HD6968
Federal Waste Generator Description: Small Quantity Generator
State District Owner: Not reported
Large Quantity Handler of Universal Waste: No
Recognized Trader Importer: No
Recognized Trader Exporter: No
Spent Lead Acid Battery Importer: No
Spent Lead Acid Battery Exporter: No
Current Record: No
Non Storage Recycler Activity: Not reported
Electronic Manifest Broker: Not reported

Receive Date: 20210813
Handler Name: HOME DEPOT 6968
Federal Waste Generator Description: Small Quantity Generator
State District Owner: Not reported
Large Quantity Handler of Universal Waste: No
Recognized Trader Importer: No
Recognized Trader Exporter: No
Spent Lead Acid Battery Importer: No
Spent Lead Acid Battery Exporter: No
Current Record: No
Non Storage Recycler Activity: No
Electronic Manifest Broker: No

Receive Date: 20230306
Handler Name: HOME DEPOT STORE #6968
Federal Waste Generator Description: Small Quantity Generator
State District Owner: Not reported
Large Quantity Handler of Universal Waste: No
Recognized Trader Importer: No

Map ID
Direction
Distance
Elevation

MAP FINDINGS

Site

Database(s)

EDR ID Number
EPA ID Number

HOME DEPOT STORE #6968 (Continued)

1010562015

Recognized Trader Exporter: No
Spent Lead Acid Battery Importer: No
Spent Lead Acid Battery Exporter: No
Current Record: Yes
Non Storage Recycler Activity: No
Electronic Manifest Broker: No

List of NAICS Codes and Descriptions:

NAICS Code: 44411
NAICS Description: HOME CENTERS

NAICS Code: 444110
NAICS Description: HOME CENTERS

Facility Has Received Notices of Violations:

Violations: No Violations Found

Evaluation Action Summary:

Evaluations: No Evaluations Found

HWTS:

Name: HOME DEPOT #6968
Address: 2600 41ST AVE
Address 2: Not reported
City,State,Zip: SOQUEL, CA 95073
EPA ID: CAR000185751
Inactive Date: Not reported
Create Date: 08/06/2007
Last Act Date: Not reported
Mailing Name: Not reported
Mailing Address: 9950 CHEMICAL ROAD
Mailing Address 2: Not reported
Mailing City,State,Zip: PASADENA, TX 775070000
Owner Name: HOME DEPOT USA
Owner Address: 2455 PACES FERRY RD
Owner Address 2: Not reported
Owner City,State,Zip: ATLANTA, GA 30339
Owner Phone: Not reported
Owner Fax: Not reported
Contact Name: ASHLEY CAMPBELL
Contact Address: 9950 CHEMICAL ROAD
Contact Address 2: Not reported
City,State,Zip: PASADENA, TX 77507
Contact Phone: Not reported
Contact Fax: Not reported
Facility Status: Active
Facility Type: PERMANENT
Category: FEDERAL
Latitude: 36.985516
Longitude: -121.964871

NAICS:

EPA ID: CAR000185751
Create Date: 2009-10-14 09:48:14.060
NAICS Code: 44413

Map ID
Direction
Distance
Elevation

MAP FINDINGS

Site

Database(s)

EDR ID Number
EPA ID Number

HOME DEPOT STORE #6968 (Continued)

1010562015

NAICS Description: Hardware Stores
Issued EPA ID Date: 2007-08-06 08:55:02
Inactive Date: Not reported
Facility Name: HOME DEPOT #6968
Facility Address: 2600 41ST AVE
Facility Address 2: Not reported
Facility City: SOQUEL
Facility County: Not reported
Facility State: CA
Facility Zip: 950730000

HAZNET:

Name: HOME DEPOT #6968
Address: 2600 41ST AVE
Address 2: Not reported
City, State, Zip: SOQUEL, CA 95073
Contact: ASHLEY CAMPBELL
Telephone: 2188420809
Mailing Name: Not reported
Mailing Address: 9950 CHEMICAL ROAD

Year: 2021
Gepaid: CAR000185751
TSD EPA ID: NVD980895338
CA Waste Code: 343 - Unspecified organic liquid mixture
Disposal Method: H141 - Storage, Bulking, And/Or Transfer Off Site--No Treatment/Reovery (H010-H129) Or (H131-H135)
Tons: 0.141

Year: 2021
Gepaid: CAR000185751
TSD EPA ID: AZR000515924
CA Waste Code: 352 - Other organic solids
Disposal Method: H135 - Discharge To Sewer/Potw Or Npdes(With Prior Storage--With Or Without Treatment)
Tons: 0.024

Year: 2021
Gepaid: CAR000185751
TSD EPA ID: NVD980895338
CA Waste Code: 141 - Off-specification, aged or surplus inorganics
Disposal Method: H070 -
Tons: 0.0035

Year: 2021
Gepaid: CAR000185751
TSD EPA ID: CAD008364432
CA Waste Code: 352 - Other organic solids
Disposal Method: H141 - Storage, Bulking, And/Or Transfer Off Site--No Treatment/Reovery (H010-H129) Or (H131-H135)
Tons: 3.15

Year: 2021
Gepaid: CAR000185751
TSD EPA ID: CAD980884183
CA Waste Code: 141 - Off-specification, aged or surplus inorganics

Map ID
Direction
Distance
Elevation

MAP FINDINGS

Site

Database(s)

EDR ID Number
EPA ID Number

HOME DEPOT STORE #6968 (Continued)

1010562015

Disposal Method: H141 - Storage, Bulking, And/Or Transfer Off Site--No Treatment/Reovery (H010-H129) Or (H131-H135)
Tons: 0.0665

Year: 2021
Gepaid: CAR000185751
TSD EPA ID: NVD980895338
CA Waste Code: 214 - Unspecified solvent mixture
Disposal Method: H141 - Storage, Bulking, And/Or Transfer Off Site--No Treatment/Reovery (H010-H129) Or (H131-H135)
Tons: 0.9235

Year: 2021
Gepaid: CAR000185751
TSD EPA ID: NVD980895338
CA Waste Code: 331 - Off-specification, aged or surplus organics
Disposal Method: H141 - Storage, Bulking, And/Or Transfer Off Site--No Treatment/Reovery (H010-H129) Or (H131-H135)
Tons: 0.514

Year: 2021
Gepaid: CAR000185751
TSD EPA ID: NVD980895338
CA Waste Code: 181 - Other inorganic solid waste
Disposal Method: H141 - Storage, Bulking, And/Or Transfer Off Site--No Treatment/Reovery (H010-H129) Or (H131-H135)
Tons: 0.5165

Year: 2021
Gepaid: CAR000185751
TSD EPA ID: NVD980895338
CA Waste Code: 791 - Liquids with pH <= 2
Disposal Method: H121 - Neutralization Only
Tons: 0.0285

Year: 2021
Gepaid: CAR000185751
TSD EPA ID: CAD008364432
CA Waste Code: 331 - Off-specification, aged or surplus organics
Disposal Method: H141 - Storage, Bulking, And/Or Transfer Off Site--No Treatment/Reovery (H010-H129) Or (H131-H135)
Tons: 0.007

[Click this hyperlink](#) while viewing on your computer to access 208 additional CA HAZNET: record(s) in the EDR Site Report.

Additional Info:

Year: 2021
Gen EPA ID: CAR000185751

Shipment Date: 9/8/2020
Creation Date: 10/20/2020
Receipt Date: 10/5/2020
Manifest ID: 002894817PSC
Trans EPA ID: MNS000110924
Trans Name: STERICYCLE SPECIALTY WASTE SOLUTIONS INC

Map ID
Direction
Distance
Elevation

MAP FINDINGS

Site

Database(s)

EDR ID Number
EPA ID Number

HOME DEPOT STORE #6968 (Continued)

1010562015

Trans 2 EPA ID: Not reported
Trans 2 Name: Not reported
TSDf EPA ID: NVD980895338
Trans Name: 21st Century Environmental Management of Nevada, LLC
TSDf Alt EPA ID: Not reported
TSDf Alt Name: Not reported
Waste Code Description: 352 - Other organic solids
RCRA Code: Not reported
Meth Code: H141 - Storage, Bulking, And/Or Transfer Off Site--No Treatment/Reovery (H010-H129) Or (H131-H135)

Quantity Tons: 0.023
Waste Quantity: 46
Quantity Unit: P
Additional Code 1: Not reported
Additional Code 2: Not reported
Additional Code 3: Not reported
Additional Code 4: Not reported
Additional Code 5: Not reported

Shipment Date: 9/8/2020
Creation Date: 10/20/2020
Receipt Date: 10/5/2020
Manifest ID: 002894817PSC
Trans EPA ID: MNS000110924
Trans Name: STERICYCLE SPECIALTY WASTE SOLUTIONS INC
Trans 2 EPA ID: Not reported
Trans 2 Name: Not reported
TSDf EPA ID: NVD980895338
Trans Name: 21st Century Environmental Management of Nevada, LLC
TSDf Alt EPA ID: Not reported
TSDf Alt Name: Not reported
Waste Code Description: 331 - Off-specification, aged, or surplus organics
RCRA Code: D016
Meth Code: H141 - Storage, Bulking, And/Or Transfer Off Site--No Treatment/Reovery (H010-H129) Or (H131-H135)

Quantity Tons: 0.001
Waste Quantity: 2
Quantity Unit: P
Additional Code 1: Not reported
Additional Code 2: Not reported
Additional Code 3: Not reported
Additional Code 4: Not reported
Additional Code 5: Not reported

Shipment Date: 9/8/2020
Creation Date: 10/20/2020
Receipt Date: 10/5/2020
Manifest ID: 002894817PSC
Trans EPA ID: MNS000110924
Trans Name: STERICYCLE SPECIALTY WASTE SOLUTIONS INC
Trans 2 EPA ID: Not reported
Trans 2 Name: Not reported
TSDf EPA ID: NVD980895338
Trans Name: 21st Century Environmental Management of Nevada, LLC
TSDf Alt EPA ID: Not reported
TSDf Alt Name: Not reported
Waste Code Description: 214 - Unspecified solvent mixture

Map ID
Direction
Distance
Elevation

MAP FINDINGS

Site

Database(s)

EDR ID Number
EPA ID Number

HOME DEPOT STORE #6968 (Continued)

1010562015

RCRA Code: D001,D035
Meth Code: H141 - Storage, Bulking, And/Or Transfer Off Site--No Treatment/Reovery (H010-H129) Or (H131-H135)
Quantity Tons: 0.019
Waste Quantity: 38
Quantity Unit: P
Additional Code 1: Not reported
Additional Code 2: Not reported
Additional Code 3: Not reported
Additional Code 4: Not reported
Additional Code 5: Not reported

Shipment Date: 9/8/2020
Creation Date: 10/20/2020
Receipt Date: 10/5/2020
Manifest ID: 002894817PSC
Trans EPA ID: MNS000110924
Trans Name: STERICYCLE SPECIALTY WASTE SOLUTIONS INC
Trans 2 EPA ID: Not reported
Trans 2 Name: Not reported
TSDf EPA ID: NVD980895338
Trans Name: 21st Century Environmental Management of Nevada, LLC
TSDf Alt EPA ID: Not reported
TSDf Alt Name: Not reported
Waste Code Description: 122 - Alkaline solution without metals (pH > 12.5)
RCRA Code: D002
Meth Code: H121 - Neutralization Only
Quantity Tons: 0.002
Waste Quantity: 4
Quantity Unit: P
Additional Code 1: Not reported
Additional Code 2: Not reported
Additional Code 3: Not reported
Additional Code 4: Not reported
Additional Code 5: Not reported

Shipment Date: 9/8/2020
Creation Date: 10/2/2020
Receipt Date: 9/18/2020
Manifest ID: 002894851PSC
Trans EPA ID: MNS000110924
Trans Name: STERICYCLE SPECIALTY WASTE SOLUTIONS INC
Trans 2 EPA ID: Not reported
Trans 2 Name: Not reported
TSDf EPA ID: CAD980884183
Trans Name: GEM Rancho Cordova LLC
TSDf Alt EPA ID: Not reported
TSDf Alt Name: Not reported
Waste Code Description: 213 - Hydrocarbon solvents (benzene, hexane, Stoddard, etc.)
RCRA Code: D001,D018
Meth Code: H141 - Storage, Bulking, And/Or Transfer Off Site--No Treatment/Reovery (H010-H129) Or (H131-H135)
Quantity Tons: 0.007
Waste Quantity: 14
Quantity Unit: P
Additional Code 1: Not reported
Additional Code 2: Not reported

Map ID
Direction
Distance
Elevation

MAP FINDINGS

Site

Database(s)

EDR ID Number
EPA ID Number

HOME DEPOT STORE #6968 (Continued)

1010562015

Additional Code 3:	Not reported
Additional Code 4:	Not reported
Additional Code 5:	Not reported
Shipment Date:	9/8/2020
Creation Date:	10/20/2020
Receipt Date:	10/5/2020
Manifest ID:	002894817PSC
Trans EPA ID:	MNS000110924
Trans Name:	STERICYCLE SPECIALTY WASTE SOLUTIONS INC
Trans 2 EPA ID:	Not reported
Trans 2 Name:	Not reported
TSDf EPA ID:	NVD980895338
Trans Name:	21st Century Environmental Management of Nevada, LLC
TSDf Alt EPA ID:	Not reported
TSDf Alt Name:	Not reported
Waste Code Description:	181 - Other inorganic solid waste Organics
RCRA Code:	D016
Meth Code:	H141 - Storage, Bulking, And/Or Transfer Off Site--No Treatment/Reovery (H010-H129) Or (H131-H135)
Quantity Tons:	0.0075
Waste Quantity:	15
Quantity Unit:	P
Additional Code 1:	Not reported
Additional Code 2:	Not reported
Additional Code 3:	Not reported
Additional Code 4:	Not reported
Additional Code 5:	Not reported
Shipment Date:	9/8/2020
Creation Date:	10/20/2020
Receipt Date:	10/5/2020
Manifest ID:	002894817PSC
Trans EPA ID:	MNS000110924
Trans Name:	STERICYCLE SPECIALTY WASTE SOLUTIONS INC
Trans 2 EPA ID:	Not reported
Trans 2 Name:	Not reported
TSDf EPA ID:	NVD980895338
Trans Name:	21st Century Environmental Management of Nevada, LLC
TSDf Alt EPA ID:	Not reported
TSDf Alt Name:	Not reported
Waste Code Description:	352 - Other organic solids
RCRA Code:	Not reported
Meth Code:	H141 - Storage, Bulking, And/Or Transfer Off Site--No Treatment/Reovery (H010-H129) Or (H131-H135)
Quantity Tons:	0.118
Waste Quantity:	236
Quantity Unit:	P
Additional Code 1:	Not reported
Additional Code 2:	Not reported
Additional Code 3:	Not reported
Additional Code 4:	Not reported
Additional Code 5:	Not reported
Shipment Date:	9/8/2020
Creation Date:	10/20/2020
Receipt Date:	10/5/2020

Map ID
Direction
Distance
Elevation

MAP FINDINGS

Site

Database(s)

EDR ID Number
EPA ID Number

HOME DEPOT STORE #6968 (Continued)

1010562015

Manifest ID: 002894817PSC
Trans EPA ID: MNS000110924
Trans Name: STERICYCLE SPECIALTY WASTE SOLUTIONS INC
Trans 2 EPA ID: Not reported
Trans 2 Name: Not reported
TSDf EPA ID: NVD980895338
Trans Name: 21st Century Environmental Management of Nevada, LLC
TSDf Alt EPA ID: Not reported
TSDf Alt Name: Not reported
Waste Code Description: 122 - Alkaline solution without metals (pH > 12.5)
RCRA Code: D002
Meth Code: H070 - Not reported
Quantity Tons: 0.0015
Waste Quantity: 3
Quantity Unit: P
Additional Code 1: Not reported
Additional Code 2: Not reported
Additional Code 3: Not reported
Additional Code 4: Not reported
Additional Code 5: Not reported

Shipment Date: 9/21/2020
Creation Date: 10/14/2020
Receipt Date: 10/5/2020
Manifest ID: 002909479PSC
Trans EPA ID: MNS000110924
Trans Name: STERICYCLE SPECIALTY WASTE SOLUTIONS INC
Trans 2 EPA ID: Not reported
Trans 2 Name: Not reported
TSDf EPA ID: CAD980884183
Trans Name: GEM Rancho Cordova LLC
TSDf Alt EPA ID: Not reported
TSDf Alt Name: Not reported
Waste Code Description: 141 - Off-specification, aged, or surplus inorganics
RCRA Code: Not reported
Meth Code: H141 - Storage, Bulking, And/Or Transfer Off Site--No Treatment/Reovery (H010-H129) Or (H131-H135)

Quantity Tons: 0.0085
Waste Quantity: 17
Quantity Unit: P
Additional Code 1: Not reported
Additional Code 2: Not reported
Additional Code 3: Not reported
Additional Code 4: Not reported
Additional Code 5: Not reported

Shipment Date: 9/21/2020
Creation Date: 10/14/2020
Receipt Date: 10/5/2020
Manifest ID: 002909479PSC
Trans EPA ID: MNS000110924
Trans Name: STERICYCLE SPECIALTY WASTE SOLUTIONS INC
Trans 2 EPA ID: Not reported
Trans 2 Name: Not reported
TSDf EPA ID: CAD980884183
Trans Name: GEM Rancho Cordova LLC
TSDf Alt EPA ID: Not reported

Map ID
Direction
Distance
Elevation

MAP FINDINGS

Site

Database(s)

EDR ID Number
EPA ID Number

HOME DEPOT STORE #6968 (Continued)

1010562015

TSDf Alt Name: Not reported
Waste Code Description: 331 - Off-specification, aged, or surplus organics
RCRA Code: D001
Meth Code: H141 - Storage, Bulking, And/Or Transfer Off Site--No Treatment/Reovery (H010-H129) Or (H131-H135)
Quantity Tons: 0.003
Waste Quantity: 6
Quantity Unit: P
Additional Code 1: Not reported
Additional Code 2: Not reported
Additional Code 3: Not reported
Additional Code 4: Not reported
Additional Code 5: Not reported

Additional Info:

Year: 2020
Gen EPA ID: CAR000185751

Shipment Date: 9/8/2020
Creation Date: 10/20/2020
Receipt Date: 10/5/2020
Manifest ID: 002894817PSC
Trans EPA ID: MNS000110924
Trans Name: STERICYCLE SPECIALTY WASTE SOLUTIONS INC
Trans 2 EPA ID: Not reported
Trans 2 Name: Not reported
TSDf EPA ID: NVD980895338
Trans Name: 21st Century Environmental Management of Nevada, LLC
TSDf Alt EPA ID: Not reported
TSDf Alt Name: Not reported
Waste Code Description: 352 - Other organic solids
RCRA Code: Not reported
Meth Code: H141 - Storage, Bulking, And/Or Transfer Off Site--No Treatment/Reovery (H010-H129) Or (H131-H135)
Quantity Tons: 0.023
Waste Quantity: 46
Quantity Unit: P
Additional Code 1: Not reported
Additional Code 2: Not reported
Additional Code 3: Not reported
Additional Code 4: Not reported
Additional Code 5: Not reported

Shipment Date: 9/8/2020
Creation Date: 10/20/2020
Receipt Date: 10/5/2020
Manifest ID: 002894817PSC
Trans EPA ID: MNS000110924
Trans Name: STERICYCLE SPECIALTY WASTE SOLUTIONS INC
Trans 2 EPA ID: Not reported
Trans 2 Name: Not reported
TSDf EPA ID: NVD980895338
Trans Name: 21st Century Environmental Management of Nevada, LLC
TSDf Alt EPA ID: Not reported
TSDf Alt Name: Not reported
Waste Code Description: 214 - Unspecified solvent mixture
RCRA Code: D001,D035

Map ID
Direction
Distance
Elevation

MAP FINDINGS

Site

Database(s)

EDR ID Number
EPA ID Number

HOME DEPOT STORE #6968 (Continued)

1010562015

Meth Code: H141 - Storage, Bulking, And/Or Transfer Off Site--No Treatment/Reovery (H010-H129) Or (H131-H135)
Quantity Tons: 0.019
Waste Quantity: 38
Quantity Unit: P
Additional Code 1: Not reported
Additional Code 2: Not reported
Additional Code 3: Not reported
Additional Code 4: Not reported
Additional Code 5: Not reported

Shipment Date: 9/8/2020
Creation Date: 10/20/2020
Receipt Date: 10/5/2020
Manifest ID: 002894817PSC
Trans EPA ID: MNS000110924
Trans Name: STERICYCLE SPECIALTY WASTE SOLUTIONS INC
Trans 2 EPA ID: Not reported
Trans 2 Name: Not reported
TSDf EPA ID: NVD980895338
Trans Name: 21st Century Environmental Management of Nevada, LLC
TSDf Alt EPA ID: Not reported
TSDf Alt Name: Not reported
Waste Code Description: 122 - Alkaline solution without metals (pH > 12.5)
RCRA Code: D002
Meth Code: H121 - Neutralization Only
Quantity Tons: 0.002
Waste Quantity: 4
Quantity Unit: P
Additional Code 1: Not reported
Additional Code 2: Not reported
Additional Code 3: Not reported
Additional Code 4: Not reported
Additional Code 5: Not reported

Shipment Date: 9/8/2020
Creation Date: 10/20/2020
Receipt Date: 10/5/2020
Manifest ID: 002894817PSC
Trans EPA ID: MNS000110924
Trans Name: STERICYCLE SPECIALTY WASTE SOLUTIONS INC
Trans 2 EPA ID: Not reported
Trans 2 Name: Not reported
TSDf EPA ID: NVD980895338
Trans Name: 21st Century Environmental Management of Nevada, LLC
TSDf Alt EPA ID: Not reported
TSDf Alt Name: Not reported
Waste Code Description: 181 - Other inorganic solid waste Organics
RCRA Code: D016
Meth Code: H141 - Storage, Bulking, And/Or Transfer Off Site--No Treatment/Reovery (H010-H129) Or (H131-H135)
Quantity Tons: 0.0075
Waste Quantity: 15
Quantity Unit: P
Additional Code 1: Not reported
Additional Code 2: Not reported
Additional Code 3: Not reported

Map ID
Direction
Distance
Elevation

MAP FINDINGS

Site

Database(s)

EDR ID Number
EPA ID Number

HOME DEPOT STORE #6968 (Continued)

1010562015

Additional Code 4:	Not reported
Additional Code 5:	Not reported
Shipment Date:	9/8/2020
Creation Date:	10/20/2020
Receipt Date:	10/5/2020
Manifest ID:	002894817PSC
Trans EPA ID:	MNS000110924
Trans Name:	STERICYCLE SPECIALTY WASTE SOLUTIONS INC
Trans 2 EPA ID:	Not reported
Trans 2 Name:	Not reported
TSDf EPA ID:	NVD980895338
Trans Name:	21st Century Environmental Management of Nevada, LLC
TSDf Alt EPA ID:	Not reported
TSDf Alt Name:	Not reported
Waste Code Description:	352 - Other organic solids
RCRA Code:	Not reported
Meth Code:	H141 - Storage, Bulking, And/Or Transfer Off Site--No Treatment/Reovery (H010-H129) Or (H131-H135)
Quantity Tons:	0.118
Waste Quantity:	236
Quantity Unit:	P
Additional Code 1:	Not reported
Additional Code 2:	Not reported
Additional Code 3:	Not reported
Additional Code 4:	Not reported
Additional Code 5:	Not reported
Shipment Date:	9/8/2020
Creation Date:	10/20/2020
Receipt Date:	10/5/2020
Manifest ID:	002894817PSC
Trans EPA ID:	MNS000110924
Trans Name:	STERICYCLE SPECIALTY WASTE SOLUTIONS INC
Trans 2 EPA ID:	Not reported
Trans 2 Name:	Not reported
TSDf EPA ID:	NVD980895338
Trans Name:	21st Century Environmental Management of Nevada, LLC
TSDf Alt EPA ID:	Not reported
TSDf Alt Name:	Not reported
Waste Code Description:	122 - Alkaline solution without metals (pH > 12.5)
RCRA Code:	D002
Meth Code:	H070 - Not reported
Quantity Tons:	0.0015
Waste Quantity:	3
Quantity Unit:	P
Additional Code 1:	Not reported
Additional Code 2:	Not reported
Additional Code 3:	Not reported
Additional Code 4:	Not reported
Additional Code 5:	Not reported
Shipment Date:	9/8/2020
Creation Date:	10/20/2020
Receipt Date:	10/5/2020
Manifest ID:	002894817PSC
Trans EPA ID:	MNS000110924

Map ID
Direction
Distance
Elevation

MAP FINDINGS

Site

Database(s)

EDR ID Number
EPA ID Number

HOME DEPOT STORE #6968 (Continued)

1010562015

Trans Name: STERICYCLE SPECIALTY WASTE SOLUTIONS INC
Trans 2 EPA ID: Not reported
Trans 2 Name: Not reported
TSDf EPA ID: NVD980895338
Trans Name: 21st Century Environmental Management of Nevada, LLC
TSDf Alt EPA ID: Not reported
TSDf Alt Name: Not reported
Waste Code Description: 331 - Off-specification, aged, or surplus organics
RCRA Code: D016
Meth Code: H141 - Storage, Bulking, And/Or Transfer Off Site--No Treatment/Reovery (H010-H129) Or (H131-H135)

Quantity Tons: 0.001
Waste Quantity: 2
Quantity Unit: P
Additional Code 1: Not reported
Additional Code 2: Not reported
Additional Code 3: Not reported
Additional Code 4: Not reported
Additional Code 5: Not reported

Shipment Date: 9/8/2020
Creation Date: 10/2/2020
Receipt Date: 9/18/2020
Manifest ID: 002894851PSC
Trans EPA ID: MNS000110924
Trans Name: STERICYCLE SPECIALTY WASTE SOLUTIONS INC
Trans 2 EPA ID: Not reported
Trans 2 Name: Not reported
TSDf EPA ID: CAD980884183
Trans Name: GEM Rancho Cordova LLC
TSDf Alt EPA ID: Not reported
TSDf Alt Name: Not reported
Waste Code Description: 213 - Hydrocarbon solvents (benzene, hexane, Stoddard, etc.
RCRA Code: D001,D018
Meth Code: H141 - Storage, Bulking, And/Or Transfer Off Site--No Treatment/Reovery (H010-H129) Or (H131-H135)

Quantity Tons: 0.007
Waste Quantity: 14
Quantity Unit: P
Additional Code 1: Not reported
Additional Code 2: Not reported
Additional Code 3: Not reported
Additional Code 4: Not reported
Additional Code 5: Not reported

Shipment Date: 9/21/2020
Creation Date: 10/14/2020
Receipt Date: 10/5/2020
Manifest ID: 002909479PSC
Trans EPA ID: MNS000110924
Trans Name: STERICYCLE SPECIALTY WASTE SOLUTIONS INC
Trans 2 EPA ID: Not reported
Trans 2 Name: Not reported
TSDf EPA ID: CAD980884183
Trans Name: GEM Rancho Cordova LLC
TSDf Alt EPA ID: Not reported
TSDf Alt Name: Not reported

Map ID
Direction
Distance
Elevation

MAP FINDINGS

Site

Database(s)

EDR ID Number
EPA ID Number

HOME DEPOT STORE #6968 (Continued)

1010562015

Waste Code Description: 331 - Off-specification, aged, or surplus organics
RCRA Code: D001
Meth Code: H141 - Storage, Bulking, And/Or Transfer Off Site--No Treatment/Reovery (H010-H129) Or (H131-H135)
Quantity Tons: 0.003
Waste Quantity: 6
Quantity Unit: P
Additional Code 1: Not reported
Additional Code 2: Not reported
Additional Code 3: Not reported
Additional Code 4: Not reported
Additional Code 5: Not reported

Shipment Date: 9/21/2020
Creation Date: 10/14/2020
Receipt Date: 10/5/2020
Manifest ID: 002909479PSC
Trans EPA ID: MNS000110924
Trans Name: STERICYCLE SPECIALTY WASTE SOLUTIONS INC
Trans 2 EPA ID: Not reported
Trans 2 Name: Not reported
TSDf EPA ID: CAD980884183
Trans Name: GEM Rancho Cordova LLC
TSDf Alt EPA ID: Not reported
TSDf Alt Name: Not reported
Waste Code Description: 141 - Off-specification, aged, or surplus inorganics
RCRA Code: Not reported
Meth Code: H141 - Storage, Bulking, And/Or Transfer Off Site--No Treatment/Reovery (H010-H129) Or (H131-H135)

Quantity Tons: 0.0085
Waste Quantity: 17
Quantity Unit: P
Additional Code 1: Not reported
Additional Code 2: Not reported
Additional Code 3: Not reported
Additional Code 4: Not reported
Additional Code 5: Not reported

Detail Two:

Year: 2020
EM Manifest ID: 893080
Shipment Date: 9/3/2019
Receipt Date: 9/17/2019
Manifest Number: 002482959PSC
Generator EPA ID: CAR000185751
Name: HOME DEPOT #HD6968
Address: 2600 41ST AVENUE
Address 2: Not reported
City: SOQUEL
Zip: 95073
Telephone: 877-577-2669
Contact: Not reported
Contact Telephone: 775-575-2760
Transporter 1 EPA ID: MNS000110924
Transporter 1 Emergency Number: Not reported
Transporter 2 EPA ID: MOD095038998
Transporter 2 Emergency Number: Not reported

Map ID
Direction
Distance
Elevation

MAP FINDINGS

Site

Database(s)

EDR ID Number
EPA ID Number

HOME DEPOT STORE #6968 (Continued)

1010562015

TSDF EPA ID: NVD980895338
TSDF Name: 21st Century Environmental Management of Nevada, LLC
TSDF Address 1: 2095 Newlands Drive East
TSDF Address 2: Not reported
TSDF City: Fernley
TSDF Zip: 89408
TSDF Telephone: Not reported

Federal:

Year: 2020
EM Manifest ID: 893080
Generator EPA ID: CAR000185751
Shipment Date: 2019-09-03
Manifest Number: 002482959PSC
Line Number: 1
Method Code: H141
Quantity Tons: 0.02900
Quantity Waste: 58.000000
Quantity Unit: P
Number of Containers: 1
Type of Container: Fiberboard or plastic drums, barrels, kegs
Quantity Type: Pounds
Federal Code: D001

Year: 2020
EM Manifest ID: 893080
Generator EPA ID: CAR000185751
Shipment Date: 2019-09-03
Manifest Number: 002482959PSC
Line Number: 1
Method Code: H141
Quantity Tons: 0.02900
Quantity Waste: 58.000000
Quantity Unit: P
Number of Containers: 1
Type of Container: Fiberboard or plastic drums, barrels, kegs
Quantity Type: Pounds
Federal Code: D005

Year: 2020
EM Manifest ID: 893080
Generator EPA ID: CAR000185751
Shipment Date: 2019-09-03
Manifest Number: 002482959PSC
Line Number: 1
Method Code: H141
Quantity Tons: 0.02900
Quantity Waste: 58.000000
Quantity Unit: P
Number of Containers: 1
Type of Container: Fiberboard or plastic drums, barrels, kegs
Quantity Type: Pounds
Federal Code: D007

Year: 2020
EM Manifest ID: 893080
Generator EPA ID: CAR000185751
Shipment Date: 2019-09-03

Map ID
Direction
Distance
Elevation

MAP FINDINGS

Site

Database(s)

EDR ID Number
EPA ID Number

HOME DEPOT STORE #6968 (Continued)

1010562015

Manifest Number: 002482959PSC
Line Number: 1
Method Code: H141
Quantity Tons: 0.02900
Quantity Waste: 58.000000
Quantity Unit: P
Number of Containers: 1
Type of Container: Fiberboard or plastic drums, barrels, kegs
Quantity Type: Pounds
Federal Code: D008

Year: 2020
EM Manifest ID: 893080
Generator EPA ID: CAR000185751
Shipment Date: 2019-09-03
Manifest Number: 002482959PSC
Line Number: 1
Method Code: H141
Quantity Tons: 0.02900
Quantity Waste: 58.000000
Quantity Unit: P
Number of Containers: 1
Type of Container: Fiberboard or plastic drums, barrels, kegs
Quantity Type: Pounds
Federal Code: D016

Year: 2020
EM Manifest ID: 893080
Generator EPA ID: CAR000185751
Shipment Date: 2019-09-03
Manifest Number: 002482959PSC
Line Number: 2
Method Code: H141
Quantity Tons: 0.00600
Quantity Waste: 12.000000
Quantity Unit: P
Number of Containers: 1
Type of Container: Fiberboard or plastic drums, barrels, kegs
Quantity Type: Pounds
Federal Code: D001

Year: 2020
EM Manifest ID: 893080
Generator EPA ID: CAR000185751
Shipment Date: 2019-09-03
Manifest Number: 002482959PSC
Line Number: 2
Method Code: H141
Quantity Tons: 0.00600
Quantity Waste: 12.000000
Quantity Unit: P
Number of Containers: 1
Type of Container: Fiberboard or plastic drums, barrels, kegs
Quantity Type: Pounds
Federal Code: D018

Year: 2020

Map ID
Direction
Distance
Elevation

MAP FINDINGS

Site

Database(s)

EDR ID Number
EPA ID Number

HOME DEPOT STORE #6968 (Continued)

1010562015

EM Manifest ID: 893080
Generator EPA ID: CAR000185751
Shipment Date: 2019-09-03
Manifest Number: 002482959PSC
Line Number: 2
Method Code: H141
Quantity Tons: 0.00600
Quantity Waste: 12.000000
Quantity Unit: P
Number of Containers: 1
Type of Container: Fiberboard or plastic drums, barrels, kegs
Quantity Type: Pounds
Federal Code: D035

Year: 2020
EM Manifest ID: 893080
Generator EPA ID: CAR000185751
Shipment Date: 2019-09-03
Manifest Number: 002482959PSC
Line Number: 3
Method Code: H070
Quantity Tons: 0.00100
Quantity Waste: 2.000000
Quantity Unit: P
Number of Containers: 1
Type of Container: Fiberboard or plastic drums, barrels, kegs
Quantity Type: Pounds
Federal Code: D001

Year: 2020
EM Manifest ID: 893080
Generator EPA ID: CAR000185751
Shipment Date: 2019-09-03
Manifest Number: 002482959PSC
Line Number: 4
Method Code: H141
Quantity Tons: 0.00150
Quantity Waste: 3.000000
Quantity Unit: P
Number of Containers: 1
Type of Container: Fiberboard or plastic drums, barrels, kegs
Quantity Type: Pounds
Federal Code: D008

Year: 2020
EM Manifest ID: 893080
Generator EPA ID: CAR000185751
Shipment Date: 2019-09-03
Manifest Number: 002482959PSC
Line Number: 5
Method Code: H121
Quantity Tons: 0.01150
Quantity Waste: 23.000000
Quantity Unit: P
Number of Containers: 1
Type of Container: Fiberboard or plastic drums, barrels, kegs
Quantity Type: Pounds

Map ID
Direction
Distance
Elevation

MAP FINDINGS

Site

Database(s)

EDR ID Number
EPA ID Number

HOME DEPOT STORE #6968 (Continued)

1010562015

Federal Code: D002

Year: 2020
EM Manifest ID: 893080
Generator EPA ID: CAR000185751
Shipment Date: 2019-09-03
Manifest Number: 002482959PSC
Line Number: 6
Method Code: H121
Quantity Tons: 0.00550
Quantity Waste: 11.000000
Quantity Unit: P
Number of Containers: 1
Type of Container: Fiberboard or plastic drums, barrels, kegs
Quantity Type: Pounds
Federal Code: D002

State:
Year: 2020
EM Manifest ID: 893080
Generator EPA ID: CAR000185751
Shipment Date: 2019-09-03
Manifest Number: 002482959PSC
Line Number: 1
Method Code: H141
Quantity Tons: 0.02900
Quantity Waste: 58.000000
Quantity Unit: P
Number of Containers: 1
Type of Container: Fiberboard or plastic drums, barrels, kegs
Quantity Type: Pounds
State Code: 331

Year: 2020
EM Manifest ID: 893080
Generator EPA ID: CAR000185751
Shipment Date: 2019-09-03
Manifest Number: 002482959PSC
Line Number: 2
Method Code: H141
Quantity Tons: 0.00600
Quantity Waste: 12.000000
Quantity Unit: P
Number of Containers: 1
Type of Container: Fiberboard or plastic drums, barrels, kegs
Quantity Type: Pounds
State Code: 214

Year: 2020
EM Manifest ID: 893080
Generator EPA ID: CAR000185751
Shipment Date: 2019-09-03
Manifest Number: 002482959PSC
Line Number: 3
Method Code: H070
Quantity Tons: 0.00100
Quantity Waste: 2.000000

Map ID
Direction
Distance
Elevation

MAP FINDINGS

Site

Database(s)

EDR ID Number
EPA ID Number

HOME DEPOT STORE #6968 (Continued)

1010562015

Quantity Unit: P
Number of Containers: 1
Type of Container: Fiberboard or plastic drums, barrels, kegs
Quantity Type: Pounds
State Code: 141

Year: 2020
EM Manifest ID: 893080
Generator EPA ID: CAR000185751
Shipment Date: 2019-09-03
Manifest Number: 002482959PSC
Line Number: 5
Method Code: H121
Quantity Tons: 0.01150
Quantity Waste: 23.000000
Quantity Unit: P
Number of Containers: 1
Type of Container: Fiberboard or plastic drums, barrels, kegs
Quantity Type: Pounds
State Code: 791

Year: 2020
EM Manifest ID: 893080
Generator EPA ID: CAR000185751
Shipment Date: 2019-09-03
Manifest Number: 002482959PSC
Line Number: 6
Method Code: H121
Quantity Tons: 0.00550
Quantity Waste: 11.000000
Quantity Unit: P
Number of Containers: 1
Type of Container: Fiberboard or plastic drums, barrels, kegs
Quantity Type: Pounds
State Code: 122

Year: 2020
EM Manifest ID: 876147
Shipment Date: 9/18/2019
Receipt Date: 10/8/2019
Manifest Number: 002506822PSC
Generator EPA ID: CAR000185751
Name: HOME DEPOT #HD6968
Address: 2600 41ST AVENUE
Address 2: Not reported
City: SOQUEL
Zip: 95073
Telephone: 877-577-2669
Contact: Not reported
Contact Telephone: 775-575-2760
Transporter 1 EPA ID: MNS000110924
Transporter 1 Emergency Number: Not reported
Transporter 2 EPA ID: MOD095038998
Transporter 2 Emergency Number: Not reported
TSDf EPA ID: NVD980895338
TSDf Name: 21st Century Environmental Management of Nevada, LLC

Map ID
Direction
Distance
Elevation

MAP FINDINGS

Site

Database(s)

EDR ID Number
EPA ID Number

HOME DEPOT STORE #6968 (Continued)

1010562015

TSDF Address 1: 2095 Newlands Drive East
TSDF Address 2: Not reported
TSDF City: Fernley
TSDF Zip: 89408
TSDF Telephone: Not reported

Federal:

Year: 2020
EM Manifest ID: 876147
Generator EPA ID: CAR000185751
Shipment Date: 2019-09-18
Manifest Number: 002506822PSC
Line Number: 1
Method Code: H141
Quantity Tons: 0.01550
Quantity Waste: 31.000000
Quantity Unit: P
Number of Containers: 1
Type of Container: Fiberboard or plastic drums, barrels, kegs
Quantity Type: Pounds
Federal Code: D001

Year: 2020
EM Manifest ID: 876147
Generator EPA ID: CAR000185751
Shipment Date: 2019-09-18
Manifest Number: 002506822PSC
Line Number: 1
Method Code: H141
Quantity Tons: 0.01550
Quantity Waste: 31.000000
Quantity Unit: P
Number of Containers: 1
Type of Container: Fiberboard or plastic drums, barrels, kegs
Quantity Type: Pounds
Federal Code: D005

Year: 2020
EM Manifest ID: 876147
Generator EPA ID: CAR000185751
Shipment Date: 2019-09-18
Manifest Number: 002506822PSC
Line Number: 1
Method Code: H141
Quantity Tons: 0.01550
Quantity Waste: 31.000000
Quantity Unit: P
Number of Containers: 1
Type of Container: Fiberboard or plastic drums, barrels, kegs
Quantity Type: Pounds
Federal Code: D007

Year: 2020
EM Manifest ID: 876147
Generator EPA ID: CAR000185751
Shipment Date: 2019-09-18
Manifest Number: 002506822PSC
Line Number: 1

Map ID
Direction
Distance
Elevation

MAP FINDINGS

Site

Database(s)

EDR ID Number
EPA ID Number

HOME DEPOT STORE #6968 (Continued)

1010562015

Method Code: H141
Quantity Tons: 0.01550
Quantity Waste: 31.000000
Quantity Unit: P
Number of Containers: 1
Type of Container: Fiberboard or plastic drums, barrels, kegs
Quantity Type: Pounds
Federal Code: D008

Year: 2020
EM Manifest ID: 876147
Generator EPA ID: CAR000185751
Shipment Date: 2019-09-18
Manifest Number: 002506822PSC
Line Number: 1
Method Code: H141
Quantity Tons: 0.01550
Quantity Waste: 31.000000
Quantity Unit: P
Number of Containers: 1
Type of Container: Fiberboard or plastic drums, barrels, kegs
Quantity Type: Pounds
Federal Code: D016

Year: 2020
EM Manifest ID: 876147
Generator EPA ID: CAR000185751
Shipment Date: 2019-09-18
Manifest Number: 002506822PSC
Line Number: 2
Method Code: H141
Quantity Tons: 0.03300
Quantity Waste: 66.000000
Quantity Unit: P
Number of Containers: 1
Type of Container: Fiberboard or plastic drums, barrels, kegs
Quantity Type: Pounds
Federal Code: D001

Year: 2020
EM Manifest ID: 876147
Generator EPA ID: CAR000185751
Shipment Date: 2019-09-18
Manifest Number: 002506822PSC
Line Number: 2
Method Code: H141
Quantity Tons: 0.03300
Quantity Waste: 66.000000
Quantity Unit: P
Number of Containers: 1
Type of Container: Fiberboard or plastic drums, barrels, kegs
Quantity Type: Pounds
Federal Code: D018

Year: 2020
EM Manifest ID: 876147
Generator EPA ID: CAR000185751

Map ID
Direction
Distance
Elevation

MAP FINDINGS

Site

Database(s)

EDR ID Number
EPA ID Number

HOME DEPOT STORE #6968 (Continued)

1010562015

Shipment Date: 2019-09-18
Manifest Number: 002506822PSC
Line Number: 2
Method Code: H141
Quantity Tons: 0.03300
Quantity Waste: 66.000000
Quantity Unit: P
Number of Containers: 1
Type of Container: Fiberboard or plastic drums, barrels, kegs
Quantity Type: Pounds
Federal Code: D035

Year: 2020
EM Manifest ID: 876147
Generator EPA ID: CAR000185751
Shipment Date: 2019-09-18
Manifest Number: 002506822PSC
Line Number: 3
Method Code: H121
Quantity Tons: 0.00350
Quantity Waste: 7.000000
Quantity Unit: P
Number of Containers: 1
Type of Container: Fiberboard or plastic drums, barrels, kegs
Quantity Type: Pounds
Federal Code: D002

State:

Year: 2020
EM Manifest ID: 876147
Generator EPA ID: CAR000185751
Shipment Date: 2019-09-18
Manifest Number: 002506822PSC
Line Number: 1
Method Code: H141
Quantity Tons: 0.01550
Quantity Waste: 31.000000
Quantity Unit: P
Number of Containers: 1
Type of Container: Fiberboard or plastic drums, barrels, kegs
Quantity Type: Pounds
State Code: 331

Year: 2020
EM Manifest ID: 876147
Generator EPA ID: CAR000185751
Shipment Date: 2019-09-18
Manifest Number: 002506822PSC
Line Number: 2
Method Code: H141
Quantity Tons: 0.03300
Quantity Waste: 66.000000
Quantity Unit: P
Number of Containers: 1
Type of Container: Fiberboard or plastic drums, barrels, kegs
Quantity Type: Pounds
State Code: 214

Map ID
Direction
Distance
Elevation

MAP FINDINGS

Site

Database(s)

EDR ID Number
EPA ID Number

HOME DEPOT STORE #6968 (Continued)

1010562015

Year: 2020
EM Manifest ID: 876147
Generator EPA ID: CAR000185751
Shipment Date: 2019-09-18
Manifest Number: 002506822PSC
Line Number: 3
Method Code: H121
Quantity Tons: 0.00350
Quantity Waste: 7.000000
Quantity Unit: P
Number of Containers: 1
Type of Container: Fiberboard or plastic drums, barrels, kegs
Quantity Type: Pounds
State Code: 122

Year: 2020
EM Manifest ID: 876147
Generator EPA ID: CAR000185751
Shipment Date: 2019-09-18
Manifest Number: 002506822PSC
Line Number: 5
Method Code: H141
Quantity Tons: 0.02150
Quantity Waste: 43.000000
Quantity Unit: P
Number of Containers: 1
Type of Container: Fiberboard or plastic drums, barrels, kegs
Quantity Type: Pounds
State Code: 352

Year: 2020
EM Manifest ID: 1880e18d-c176-4524-a348-af463a576e5c
Shipment Date: 6/8/2020
Receipt Date: 6/16/2020
Manifest Number: 002805409PSC
Generator EPA ID: CAR000185751
Name: HOME DEPOT C/O PSC
Address: 2600 41ST AVE
Address 2: Not reported
City: SOQUEL
Zip: 95073
Telephone: 877-577-2669
Contact: Not reported
Contact Telephone: 831-462-5650
Transporter 1 EPA ID: MNS000110924
Transporter 1 Emergency Number: Not reported
Transporter 2 EPA ID: CAR000175422
Transporter 2 Emergency Number: Not reported
TSDf EPA ID: AZR000515924
TSDf Name: YUMA YES WASTE TRANSFER FACILITY
TSDf Address 1: 2730 E 13TH ST
TSDf Address 2: Not reported
TSDf City: YUMA
TSDf Zip: 85365-1901
TSDf Telephone: Not reported

Map ID
Direction
Distance
Elevation

MAP FINDINGS

Site

Database(s)

EDR ID Number
EPA ID Number

HOME DEPOT STORE #6968 (Continued)

1010562015

State:
Year: 2020
EM Manifest ID: 1880e18d-c176-4524-a348-af463a576e5c
Generator EPA ID: CAR000185751
Shipment Date: 2020-06-08
Manifest Number: 002805409PSC
Line Number: 1
Method Code: H141
Quantity Tons: 0.04750
Quantity Waste: 95.000000
Quantity Unit: P
Number of Containers: 1
Type of Container: Fiber or plastic boxes, cartons, cases
Quantity Type: Pounds
State Code: 352

Year: 2020
EM Manifest ID: 1880e18d-c176-4524-a348-af463a576e5c
Generator EPA ID: CAR000185751
Shipment Date: 2020-06-08
Manifest Number: 002805409PSC
Line Number: 2
Method Code: H141
Quantity Tons: 0.21350
Quantity Waste: 427.000000
Quantity Unit: P
Number of Containers: 6
Type of Container: Fiberboard or plastic drums, barrels, kegs
Quantity Type: Pounds
State Code: 352

Year: 2020
EM Manifest ID: 24a69e79-574a-4c6a-97d3-f7bfa8e2c8b
Shipment Date: 6/30/2020
Receipt Date: 7/9/2020
Manifest Number: 002828188PSC
Generator EPA ID: CAR000185751
Name: HOME DEPOT USA HD6968
Address: 2600 41ST AVE
Address 2: Not reported
City: SOQUEL
Zip: 95073
Telephone: 877-577-2669
Contact: Not reported
Contact Telephone: 831-462-5650
Transporter 1 EPA ID: MNS000110924
Transporter 1 Emergency Number: Not reported
Transporter 2 EPA ID: CAR000175422
Transporter 2 Emergency Number: Not reported
TSDf EPA ID: AZR000515924
TSDf Name: YUMA YES WASTE TRANSFER FACILITY
TSDf Address 1: 2730 E 13TH ST
TSDf Address 2: Not reported
TSDf City: YUMA
TSDf Zip: 85365-1901
TSDf Telephone: Not reported

Map ID
Direction
Distance
Elevation

MAP FINDINGS

Site

Database(s)

EDR ID Number
EPA ID Number

HOME DEPOT STORE #6968 (Continued)

1010562015

State:

Year: 2020
EM Manifest ID: 24a69e79-574a-4c6a-97d3-f7bfa8e2c8b
Generator EPA ID: CAR000185751
Shipment Date: 2020-06-30
Manifest Number: 002828188PSC
Line Number: 1
Method Code: H141
Quantity Tons: 0.05050
Quantity Waste: 101.000000
Quantity Unit: P
Number of Containers: 2
Type of Container: Fiberboard or plastic drums, barrels, kegs
Quantity Type: Pounds
State Code: 352

Year: 2020
EM Manifest ID: 24a69e79-574a-4c6a-97d3-f7bfa8e2c8b
Generator EPA ID: CAR000185751
Shipment Date: 2020-06-30
Manifest Number: 002828188PSC
Line Number: 2
Method Code: H141
Quantity Tons: 0.37500
Quantity Waste: 750.000000
Quantity Unit: P
Number of Containers: 4
Type of Container: Fiberboard or plastic drums, barrels, kegs
Quantity Type: Pounds
State Code: 352

Year: 2020
EM Manifest ID: 419898e3-306b-46ae-9eff-811316d60184
Shipment Date: 6/23/2020
Receipt Date: 7/1/2020
Manifest Number: 002819940PSC
Generator EPA ID: CAR000185751
Name: HOME DEPOT USA HD6968
Address: 2600 41ST AVE
Address 2: Not reported
City: SOQUEL
Zip: 95073
Telephone: 877-577-2669
Contact: Not reported
Contact Telephone: 631-462-5650
Transporter 1 EPA ID: MNS000110924
Transporter 1 Emergency Number: Not reported
Transporter 2 EPA ID: CAR000175422
Transporter 2 Emergency Number: Not reported
TSDf EPA ID: AZR000515924
TSDf Name: YUMA YES WASTE TRANSFER FACILITY
TSDf Address 1: 2730 E 13TH ST
TSDf Address 2: Not reported
TSDf City: YUMA
TSDf Zip: 85365-1901
TSDf Telephone: Not reported

Map ID
Direction
Distance
Elevation

MAP FINDINGS

Site

Database(s)

EDR ID Number
EPA ID Number

HOME DEPOT STORE #6968 (Continued)

1010562015

State:

Year: 2020
EM Manifest ID: 419898e3-306b-46ae-9eff-811316d60184
Generator EPA ID: CAR000185751
Shipment Date: 2020-06-23
Manifest Number: 002819940PSC
Line Number: 1
Method Code: H141
Quantity Tons: 0.19000
Quantity Waste: 380.000000
Quantity Unit: P
Number of Containers: 1
Type of Container: Wooden boxes, cartons, cases
Quantity Type: Pounds
State Code: 352

Year: 2020
EM Manifest ID: 419898e3-306b-46ae-9eff-811316d60184
Generator EPA ID: CAR000185751
Shipment Date: 2020-06-23
Manifest Number: 002819940PSC
Line Number: 2
Method Code: H141
Quantity Tons: 0.16800
Quantity Waste: 336.000000
Quantity Unit: P
Number of Containers: 2
Type of Container: Fiberboard or plastic drums, barrels, kegs
Quantity Type: Pounds
State Code: 352

Year: 2020
EM Manifest ID: 887683
Shipment Date: 6/19/2019
Receipt Date: 7/11/2019
Manifest Number: 002359318PSC
Generator EPA ID: CAR000185751
Name: HOME DEPOT #HD6968
Address: 2600 41ST AVENUE
Address 2: Not reported
City: SOQUEL
Zip: 95073
Telephone: 877-577-2669
Contact: Not reported
Contact Telephone: 775-575-2760
Transporter 1 EPA ID: MOD095038998
Transporter 1 Emergency Number: Not reported
Transporter 2 EPA ID: MNS000110924
Transporter 2 Emergency Number: Not reported
TSDf EPA ID: NVD980895338
TSDf Name: 21st Century Environmental Management of Nevada, LLC
TSDf Address 1: 2095 Newlands Drive East
TSDf Address 2: Not reported
TSDf City: Fernley
TSDf Zip: 89408
TSDf Telephone: Not reported

Map ID
Direction
Distance
Elevation

MAP FINDINGS

Site

Database(s)

EDR ID Number
EPA ID Number

HOME DEPOT STORE #6968 (Continued)

1010562015

Federal:

Year: 2020
EM Manifest ID: 887683
Generator EPA ID: CAR000185751
Shipment Date: 2019-06-19
Manifest Number: 002359318PSC
Line Number: 1
Method Code: H141
Quantity Tons: 0.02200
Quantity Waste: 44.000000
Quantity Unit: P
Number of Containers: 1
Type of Container: Fiberboard or plastic drums, barrels, kegs
Quantity Type: Pounds
Federal Code: D001

Year: 2020
EM Manifest ID: 887683
Generator EPA ID: CAR000185751
Shipment Date: 2019-06-19
Manifest Number: 002359318PSC
Line Number: 1
Method Code: H141
Quantity Tons: 0.02200
Quantity Waste: 44.000000
Quantity Unit: P
Number of Containers: 1
Type of Container: Fiberboard or plastic drums, barrels, kegs
Quantity Type: Pounds
Federal Code: D005

Year: 2020
EM Manifest ID: 887683
Generator EPA ID: CAR000185751
Shipment Date: 2019-06-19
Manifest Number: 002359318PSC
Line Number: 1
Method Code: H141
Quantity Tons: 0.02200
Quantity Waste: 44.000000
Quantity Unit: P
Number of Containers: 1
Type of Container: Fiberboard or plastic drums, barrels, kegs
Quantity Type: Pounds
Federal Code: D007

Year: 2020
EM Manifest ID: 887683
Generator EPA ID: CAR000185751
Shipment Date: 2019-06-19
Manifest Number: 002359318PSC
Line Number: 1
Method Code: H141
Quantity Tons: 0.02200
Quantity Waste: 44.000000
Quantity Unit: P
Number of Containers: 1

Map ID
Direction
Distance
Elevation

MAP FINDINGS

Site

Database(s)

EDR ID Number
EPA ID Number

HOME DEPOT STORE #6968 (Continued)

1010562015

Type of Container: Fiberboard or plastic drums, barrels, kegs
Quantity Type: Pounds
Federal Code: D008

Year: 2020
EM Manifest ID: 887683
Generator EPA ID: CAR000185751
Shipment Date: 2019-06-19
Manifest Number: 002359318PSC
Line Number: 1
Method Code: H141

Quantity Tons: 0.02200
Quantity Waste: 44.000000
Quantity Unit: P

Number of Containers: 1
Type of Container: Fiberboard or plastic drums, barrels, kegs
Quantity Type: Pounds
Federal Code: D016

Year: 2020
EM Manifest ID: 887683
Generator EPA ID: CAR000185751
Shipment Date: 2019-06-19
Manifest Number: 002359318PSC
Line Number: 2
Method Code: H141

Quantity Tons: 0.06200
Quantity Waste: 124.000000
Quantity Unit: P

Number of Containers: 1
Type of Container: Fiberboard or plastic drums, barrels, kegs
Quantity Type: Pounds
Federal Code: D001

Year: 2020
EM Manifest ID: 887683
Generator EPA ID: CAR000185751
Shipment Date: 2019-06-19
Manifest Number: 002359318PSC
Line Number: 2
Method Code: H141

Quantity Tons: 0.06200
Quantity Waste: 124.000000
Quantity Unit: P

Number of Containers: 1
Type of Container: Fiberboard or plastic drums, barrels, kegs
Quantity Type: Pounds
Federal Code: D018

Year: 2020
EM Manifest ID: 887683
Generator EPA ID: CAR000185751
Shipment Date: 2019-06-19
Manifest Number: 002359318PSC
Line Number: 2
Method Code: H141

Quantity Tons: 0.06200

Map ID
Direction
Distance
Elevation

MAP FINDINGS

Site

Database(s)

EDR ID Number
EPA ID Number

HOME DEPOT STORE #6968 (Continued)

1010562015

Quantity Waste: 124.000000
Quantity Unit: P
Number of Containers: 1
Type of Container: Fiberboard or plastic drums, barrels, kegs
Quantity Type: Pounds
Federal Code: D035

State:

Year: 2020
EM Manifest ID: 887683
Generator EPA ID: CAR000185751
Shipment Date: 2019-06-19
Manifest Number: 002359318PSC
Line Number: 1
Method Code: H141
Quantity Tons: 0.02200
Quantity Waste: 44.000000
Quantity Unit: P
Number of Containers: 1
Type of Container: Fiberboard or plastic drums, barrels, kegs
Quantity Type: Pounds
State Code: 331

Year: 2020
EM Manifest ID: 887683
Generator EPA ID: CAR000185751
Shipment Date: 2019-06-19
Manifest Number: 002359318PSC
Line Number: 2
Method Code: H141
Quantity Tons: 0.06200
Quantity Waste: 124.000000
Quantity Unit: P
Number of Containers: 1
Type of Container: Fiberboard or plastic drums, barrels, kegs
Quantity Type: Pounds
State Code: 214

Year: 2020
EM Manifest ID: d7287d1c-b4ab-4702-9239-b9dcb3474c40
Shipment Date: 6/15/2020
Receipt Date: 6/27/2020
Manifest Number: 002808875PSC
Generator EPA ID: CAR000185751
Name: HOME DEPOT C/O PSC ATTN. HOME DEPOT CSR
Address: 2600 41ST AVE
Address 2: Not reported
City: SOQUEL
Zip: 95073
Telephone: 877-577-2669
Contact: Not reported
Contact Telephone: 831-462-5650
Transporter 1 EPA ID: MNS000110924
Transporter 1 Emergency Number: Not reported
Transporter 2 EPA ID: CAR000175422
Transporter 2 Emergency Number: Not reported

Map ID
Direction
Distance
Elevation

MAP FINDINGS

Site

Database(s)

EDR ID Number
EPA ID Number

HOME DEPOT STORE #6968 (Continued)

1010562015

TSDF EPA ID: AZR000515924
TSDF Name: YUMA YES WASTE TRANSFER FACILITY
TSDF Address 1: 2730 E 13TH ST
TSDF Address 2: Not reported
TSDF City: YUMA
TSDF Zip: 85365-1901
TSDF Telephone: Not reported

State:
Year: 2020
EM Manifest ID: d7287d1c-b4ab-4702-9239-b9dcb3474c40
Generator EPA ID: CAR000185751
Shipment Date: 2020-06-15
Manifest Number: 002808875PSC
Line Number: 1
Method Code: H141
Quantity Tons: 0.09000
Quantity Waste: 180.000000
Quantity Unit: P
Number of Containers: 2
Type of Container: Fiberboard or plastic drums, barrels, kegs
Quantity Type: Pounds
State Code: 352

Year: 2020
EM Manifest ID: 864576
Shipment Date: 6/14/2019
Receipt Date: 7/11/2019
Manifest Number: 002352091PSC
Generator EPA ID: CAR000185751
Name: HOME DEPOT #HD6968
Address: 2600 41ST AVENUE
Address 2: Not reported
City: SOQUEL
Zip: 95073
Telephone: 877-577-2669
Contact: Not reported
Contact Telephone: 775-575-2760
Transporter 1 EPA ID: MOD095038998
Transporter 1 Emergency Number: Not reported
Transporter 2 EPA ID: MNS000110924
Transporter 2 Emergency Number: Not reported
TSDF EPA ID: NVD980895338
TSDF Name: 21st Century Environmental Management of Nevada, LLC
TSDF Address 1: 2095 Newlands Drive East
TSDF Address 2: Not reported
TSDF City: Fernley
TSDF Zip: 89408
TSDF Telephone: Not reported

Federal:
Year: 2020
EM Manifest ID: 864576
Generator EPA ID: CAR000185751
Shipment Date: 2019-06-14
Manifest Number: 002352091PSC
Line Number: 1

Map ID
Direction
Distance
Elevation

MAP FINDINGS

Site

Database(s)

EDR ID Number
EPA ID Number

HOME DEPOT STORE #6968 (Continued)

1010562015

Method Code: H141
Quantity Tons: 0.03400
Quantity Waste: 68.000000
Quantity Unit: P
Number of Containers: 1
Type of Container: Fiberboard or plastic drums, barrels, kegs
Quantity Type: Pounds
Federal Code: D001

Year: 2020
EM Manifest ID: 864576
Generator EPA ID: CAR000185751
Shipment Date: 2019-06-14
Manifest Number: 002352091PSC
Line Number: 1
Method Code: H141
Quantity Tons: 0.03400
Quantity Waste: 68.000000
Quantity Unit: P
Number of Containers: 1
Type of Container: Fiberboard or plastic drums, barrels, kegs
Quantity Type: Pounds
Federal Code: D005

Year: 2020
EM Manifest ID: 864576
Generator EPA ID: CAR000185751
Shipment Date: 2019-06-14
Manifest Number: 002352091PSC
Line Number: 1
Method Code: H141
Quantity Tons: 0.03400
Quantity Waste: 68.000000
Quantity Unit: P
Number of Containers: 1
Type of Container: Fiberboard or plastic drums, barrels, kegs
Quantity Type: Pounds
Federal Code: D007

Year: 2020
EM Manifest ID: 864576
Generator EPA ID: CAR000185751
Shipment Date: 2019-06-14
Manifest Number: 002352091PSC
Line Number: 1
Method Code: H141
Quantity Tons: 0.03400
Quantity Waste: 68.000000
Quantity Unit: P
Number of Containers: 1
Type of Container: Fiberboard or plastic drums, barrels, kegs
Quantity Type: Pounds
Federal Code: D008

Year: 2020
EM Manifest ID: 864576
Generator EPA ID: CAR000185751

Map ID
Direction
Distance
Elevation

MAP FINDINGS

Site

Database(s)

EDR ID Number
EPA ID Number

HOME DEPOT STORE #6968 (Continued)

1010562015

Shipment Date: 2019-06-14
Manifest Number: 002352091PSC
Line Number: 1
Method Code: H141
Quantity Tons: 0.03400
Quantity Waste: 68.000000
Quantity Unit: P
Number of Containers: 1
Type of Container: Fiberboard or plastic drums, barrels, kegs
Quantity Type: Pounds
Federal Code: D016

Year: 2020
EM Manifest ID: 864576
Generator EPA ID: CAR000185751
Shipment Date: 2019-06-14
Manifest Number: 002352091PSC
Line Number: 2
Method Code: H141
Quantity Tons: 0.00450
Quantity Waste: 9.000000
Quantity Unit: P
Number of Containers: 1
Type of Container: Fiberboard or plastic drums, barrels, kegs
Quantity Type: Pounds
Federal Code: D001

Year: 2020
EM Manifest ID: 864576
Generator EPA ID: CAR000185751
Shipment Date: 2019-06-14
Manifest Number: 002352091PSC
Line Number: 2
Method Code: H141
Quantity Tons: 0.00450
Quantity Waste: 9.000000
Quantity Unit: P
Number of Containers: 1
Type of Container: Fiberboard or plastic drums, barrels, kegs
Quantity Type: Pounds
Federal Code: D018

Year: 2020
EM Manifest ID: 864576
Generator EPA ID: CAR000185751
Shipment Date: 2019-06-14
Manifest Number: 002352091PSC
Line Number: 2
Method Code: H141
Quantity Tons: 0.00450
Quantity Waste: 9.000000
Quantity Unit: P
Number of Containers: 1
Type of Container: Fiberboard or plastic drums, barrels, kegs
Quantity Type: Pounds
Federal Code: D035

Map ID
Direction
Distance
Elevation

MAP FINDINGS

Site

Database(s)

EDR ID Number
EPA ID Number

HOME DEPOT STORE #6968 (Continued)

1010562015

Year: 2020
EM Manifest ID: 864576
Generator EPA ID: CAR000185751
Shipment Date: 2019-06-14
Manifest Number: 002352091PSC
Line Number: 3
Method Code: H141
Quantity Tons: 0.01100
Quantity Waste: 22.000000
Quantity Unit: P
Number of Containers: 1
Type of Container: Fiberboard or plastic drums, barrels, kegs
Quantity Type: Pounds
Federal Code: D001

Year: 2020
EM Manifest ID: 864576
Generator EPA ID: CAR000185751
Shipment Date: 2019-06-14
Manifest Number: 002352091PSC
Line Number: 3
Method Code: H141
Quantity Tons: 0.01100
Quantity Waste: 22.000000
Quantity Unit: P
Number of Containers: 1
Type of Container: Fiberboard or plastic drums, barrels, kegs
Quantity Type: Pounds
Federal Code: D035

Year: 2020
EM Manifest ID: 864576
Generator EPA ID: CAR000185751
Shipment Date: 2019-06-14
Manifest Number: 002352091PSC
Line Number: 4
Method Code: H141
Quantity Tons: 0.00200
Quantity Waste: 4.000000
Quantity Unit: P
Number of Containers: 1
Type of Container: Fiberboard or plastic drums, barrels, kegs
Quantity Type: Pounds
Federal Code: D008

Year: 2020
EM Manifest ID: 864576
Generator EPA ID: CAR000185751
Shipment Date: 2019-06-14
Manifest Number: 002352091PSC
Line Number: 5
Method Code: H141
Quantity Tons: 0.00200
Quantity Waste: 4.000000
Quantity Unit: P
Number of Containers: 1
Type of Container: Fiberboard or plastic drums, barrels, kegs

Map ID
Direction
Distance
Elevation

MAP FINDINGS

Site

Database(s)

EDR ID Number
EPA ID Number

HOME DEPOT STORE #6968 (Continued)

1010562015

Quantity Type: Pounds
Federal Code: U279

State:

Year: 2020
EM Manifest ID: 864576
Generator EPA ID: CAR000185751
Shipment Date: 2019-06-14
Manifest Number: 002352091PSC
Line Number: 1
Method Code: H141
Quantity Tons: 0.03400
Quantity Waste: 68.000000
Quantity Unit: P
Number of Containers: 1
Type of Container: Fiberboard or plastic drums, barrels, kegs
Quantity Type: Pounds
State Code: 331

Year: 2020
EM Manifest ID: 864576
Generator EPA ID: CAR000185751
Shipment Date: 2019-06-14
Manifest Number: 002352091PSC
Line Number: 2
Method Code: H141
Quantity Tons: 0.00450
Quantity Waste: 9.000000
Quantity Unit: P
Number of Containers: 1
Type of Container: Fiberboard or plastic drums, barrels, kegs
Quantity Type: Pounds
State Code: 214

Year: 2020
EM Manifest ID: 864576
Generator EPA ID: CAR000185751
Shipment Date: 2019-06-14
Manifest Number: 002352091PSC
Line Number: 3
Method Code: H141
Quantity Tons: 0.01100
Quantity Waste: 22.000000
Quantity Unit: P
Number of Containers: 1
Type of Container: Fiberboard or plastic drums, barrels, kegs
Quantity Type: Pounds
State Code: 214

Year: 2020
EM Manifest ID: 864576
Generator EPA ID: CAR000185751
Shipment Date: 2019-06-14
Manifest Number: 002352091PSC
Line Number: 4
Method Code: H141
Quantity Tons: 0.00200

Map ID
Direction
Distance
Elevation

MAP FINDINGS

Site

Database(s)

EDR ID Number
EPA ID Number

HOME DEPOT STORE #6968 (Continued)

1010562015

Quantity Waste: 4.000000
Quantity Unit: P
Number of Containers: 1
Type of Container: Fiberboard or plastic drums, barrels, kegs
Quantity Type: Pounds
State Code: 181

Year: 2020
EM Manifest ID: 864576
Generator EPA ID: CAR000185751
Shipment Date: 2019-06-14
Manifest Number: 002352091PSC
Line Number: 5
Method Code: H141
Quantity Tons: 0.00200
Quantity Waste: 4.000000
Quantity Unit: P
Number of Containers: 1
Type of Container: Fiberboard or plastic drums, barrels, kegs
Quantity Type: Pounds
State Code: 181

Year: 2020
EM Manifest ID: 864576
Generator EPA ID: CAR000185751
Shipment Date: 2019-06-14
Manifest Number: 002352091PSC
Line Number: 5
Method Code: H141
Quantity Tons: 0.00200
Quantity Waste: 4.000000
Quantity Unit: P
Number of Containers: 1
Type of Container: Fiberboard or plastic drums, barrels, kegs
Quantity Type: Pounds
State Code: 232

Year: 2020
EM Manifest ID: b55b811c-5205-4711-af1d-c85c5ed83cd7
Shipment Date: 5/4/2020
Receipt Date: 5/15/2020
Manifest Number: 002768656PSC
Generator EPA ID: CAR000185751
Name: HOME DEPOT USA HD6968
Address: 2600 41ST AVE
Address 2: Not reported
City: SOQUEL
Zip: 95073
Telephone: 877-577-2669
Contact: Not reported
Contact Telephone: 831-462-5650
Transporter 1 EPA ID: MNS000110924
Transporter 1 Emergency Number: Not reported
Transporter 2 EPA ID: CAR000175422
Transporter 2 Emergency Number: Not reported
TSDf EPA ID: AZR000515924

Map ID
Direction
Distance
Elevation

MAP FINDINGS

Site

Database(s)

EDR ID Number
EPA ID Number

HOME DEPOT STORE #6968 (Continued)

1010562015

TSDF Name: YUMA YES WASTE TRANSFER FACILITY
TSDF Address 1: 2730 E 13TH ST
TSDF Address 2: Not reported
TSDF City: YUMA
TSDF Zip: 85365-1901
TSDF Telephone: Not reported

State:

Year: 2020
EM Manifest ID: b55b811c-5205-4711-af1d-c85c5ed83cd7
Generator EPA ID: CAR000185751
Shipment Date: 2020-05-04
Manifest Number: 002768656PSC
Line Number: 1
Method Code: H141
Quantity Tons: 0.04450
Quantity Waste: 89.000000
Quantity Unit: P
Number of Containers: 2
Type of Container: Fiberboard or plastic drums, barrels, kegs
Quantity Type: Pounds
State Code: 352

Year: 2020
EM Manifest ID: b55b811c-5205-4711-af1d-c85c5ed83cd7
Generator EPA ID: CAR000185751
Shipment Date: 2020-05-04
Manifest Number: 002768656PSC
Line Number: 2
Method Code: H141
Quantity Tons: 0.24450
Quantity Waste: 489.000000
Quantity Unit: P
Number of Containers: 3
Type of Container: Fiberboard or plastic drums, barrels, kegs
Quantity Type: Pounds
State Code: 352

Year: 2020
EM Manifest ID: 1adc8b60-bc2a-4b22-a5a7-acbbccf6b693
Shipment Date: 5/4/2020
Receipt Date: 5/19/2020
Manifest Number: 002767910PSC
Generator EPA ID: CAR000185751
Name: HOME DEPOT #HD6968
Address: 2600 41ST AVENUE
Address 2: Not reported
City: SOQUEL
Zip: 95073
Telephone: 877-577-2669
Contact: Not reported
Contact Telephone: 775-575-2760
Transporter 1 EPA ID: MNS000110924
Transporter 1 Emergency Number: Not reported
Transporter 2 EPA ID: MOD095038998
Transporter 2 Emergency Number: Not reported
TSDF EPA ID: NVD980895338

Map ID
Direction
Distance
Elevation

MAP FINDINGS

Site

Database(s)

EDR ID Number
EPA ID Number

HOME DEPOT STORE #6968 (Continued)

1010562015

TSD Name: 21st Century Environmental Management of Nevada, LLC
TSD Address 1: 2095 Newlands Drive East
TSD Address 2: Not reported
TSD City: Fernley
TSD Zip: 89408
TSD Telephone: Not reported

Federal:

Year: 2020
EM Manifest ID: 1adc8b60-bc2a-4b22-a5a7-acbbccf6b693
Generator EPA ID: CAR000185751
Shipment Date: 2020-05-04
Manifest Number: 002767910PSC
Line Number: 1
Method Code: H141
Quantity Tons: 0.03150
Quantity Waste: 63.000000
Quantity Unit: P
Number of Containers: 1
Type of Container: Fiberboard or plastic drums, barrels, kegs
Quantity Type: Pounds
Federal Code: D001

Year: 2020
EM Manifest ID: 1adc8b60-bc2a-4b22-a5a7-acbbccf6b693
Generator EPA ID: CAR000185751
Shipment Date: 2020-05-04
Manifest Number: 002767910PSC
Line Number: 1
Method Code: H141
Quantity Tons: 0.03150
Quantity Waste: 63.000000
Quantity Unit: P
Number of Containers: 1
Type of Container: Fiberboard or plastic drums, barrels, kegs
Quantity Type: Pounds
Federal Code: D018

Year: 2020
EM Manifest ID: 1adc8b60-bc2a-4b22-a5a7-acbbccf6b693
Generator EPA ID: CAR000185751
Shipment Date: 2020-05-04
Manifest Number: 002767910PSC
Line Number: 1
Method Code: H141
Quantity Tons: 0.03150
Quantity Waste: 63.000000
Quantity Unit: P
Number of Containers: 1
Type of Container: Fiberboard or plastic drums, barrels, kegs
Quantity Type: Pounds
Federal Code: D035

Year: 2020
EM Manifest ID: 1adc8b60-bc2a-4b22-a5a7-acbbccf6b693
Generator EPA ID: CAR000185751
Shipment Date: 2020-05-04
Manifest Number: 002767910PSC

Map ID
Direction
Distance
Elevation

MAP FINDINGS

Site

Database(s)

EDR ID Number
EPA ID Number

HOME DEPOT STORE #6968 (Continued)

1010562015

Line Number: 2
Method Code: H070
Quantity Tons: 0.00550
Quantity Waste: 11.000000
Quantity Unit: P
Number of Containers: 1
Type of Container: Fiberboard or plastic drums, barrels, kegs
Quantity Type: Pounds
Federal Code: D002

State:

Year: 2020
EM Manifest ID: 1adc8b60-bc2a-4b22-a5a7-acbbccf6b693
Generator EPA ID: CAR000185751
Shipment Date: 2020-05-04
Manifest Number: 002767910PSC
Line Number: 1
Method Code: H141
Quantity Tons: 0.03150
Quantity Waste: 63.000000
Quantity Unit: P
Number of Containers: 1
Type of Container: Fiberboard or plastic drums, barrels, kegs
Quantity Type: Pounds
State Code: 214

Year: 2020
EM Manifest ID: 1adc8b60-bc2a-4b22-a5a7-acbbccf6b693
Generator EPA ID: CAR000185751
Shipment Date: 2020-05-04
Manifest Number: 002767910PSC
Line Number: 2
Method Code: H070
Quantity Tons: 0.00550
Quantity Waste: 11.000000
Quantity Unit: P
Number of Containers: 1
Type of Container: Fiberboard or plastic drums, barrels, kegs
Quantity Type: Pounds
State Code: 122

Detail Two:

Year: 2019
EM Manifest ID: 787215
Shipment Date: 9/3/2019
Receipt Date: 9/26/2019
Manifest Number: 002482974PSC
Generator EPA ID: CAR000185751
Name: HOME DEPOT #6968
Address: 2600 41ST AVE
Address 2: Not reported
City: SOQUEL
Zip: 95073
Telephone: 877-577-2669
Contact: Not reported

Map ID
Direction
Distance
Elevation

MAP FINDINGS

Site

Database(s)

EDR ID Number
EPA ID Number

HOME DEPOT STORE #6968 (Continued)

1010562015

Contact Telephone: 831-462-5650
Transporter 1 EPA ID: MNS000110924
Transporter 1 Emergency Number: Not reported
Transporter 2 EPA ID: CAR000175422
Transporter 2 Emergency Number: Not reported
TSDf EPA ID: AZR000515924
TSDf Name: YUMA YES WASTE TRANSFER FACILITY
TSDf Address 1: 2730 E 13TH ST
TSDf Address 2: Not reported
TSDf City: YUMA
TSDf Zip: 85365-1901
TSDf Telephone: Not reported

State:

Year: 2019
EM Manifest ID: 787215
Generator EPA ID: CAR000185751
Shipment Date: 2019-09-03
Manifest Number: 002482974PSC
Line Number: 1
Method Code: H141
Quantity Tons: 0.03250
Quantity Waste: 65.000000
Quantity Unit: P
Number of Containers: 1
Type of Container: Fiber or plastic boxes, cartons, cases
Quantity Type: Pounds
State Code: 352

Year: 2019
EM Manifest ID: 787215
Generator EPA ID: CAR000185751
Shipment Date: 2019-09-03
Manifest Number: 002482974PSC
Line Number: 2
Method Code: H141
Quantity Tons: 0.45850
Quantity Waste: 917.000000
Quantity Unit: P
Number of Containers: 9
Type of Container: Fiberboard or plastic drums, barrels, kegs
Quantity Type: Pounds
State Code: 352

Year: 2019
EM Manifest ID: 636625
Shipment Date: 9/18/2019
Receipt Date: 10/1/2019
Manifest Number: 002506849PSC
Generator EPA ID: CAR000185751
Name: HOME DEPOT #6968
Address: 2600 41ST AVE
Address 2: Not reported
City: SOQUEL
Zip: 95073-0000
Telephone: 877-577-2669
Contact: Not reported

Map ID
Direction
Distance
Elevation

MAP FINDINGS

Site

Database(s)

EDR ID Number
EPA ID Number

HOME DEPOT STORE #6968 (Continued)

1010562015

Contact Telephone: 831-462-5650
Transporter 1 EPA ID: MNS000110924
Transporter 1 Emergency Number: Not reported
Transporter 2 EPA ID: CAR000175422
Transporter 2 Emergency Number: Not reported
TSDf EPA ID: AZR000515924
TSDf Name: YUMA YES WASTE TRANSFER FACILITY
TSDf Address 1: 2730 E 13TH ST
TSDf Address 2: Not reported
TSDf City: YUMA
TSDf Zip: 85365-1901
TSDf Telephone: Not reported

State:

Year: 2019
EM Manifest ID: 636625
Generator EPA ID: CAR000185751
Shipment Date: 2019-09-18
Manifest Number: 002506849PSC
Line Number: 1
Method Code: H141
Quantity Tons: 0.06000
Quantity Waste: 120.000000
Quantity Unit: P
Number of Containers: 1
Type of Container: Fiber or plastic boxes, cartons, cases
Quantity Type: Pounds
State Code: 352

Year: 2019
EM Manifest ID: 636625
Generator EPA ID: CAR000185751
Shipment Date: 2019-09-18
Manifest Number: 002506849PSC
Line Number: 2
Method Code: H141
Quantity Tons: 0.63600
Quantity Waste: 1272.000000
Quantity Unit: P
Number of Containers: 7
Type of Container: Fiberboard or plastic drums, barrels, kegs
Quantity Type: Pounds
State Code: 352

Year: 2019
EM Manifest ID: 543847
Shipment Date: 8/5/2019
Receipt Date: 8/21/2019
Manifest Number: 002428510PSC
Generator EPA ID: CAR000185751
Name: HOME DEPOT #6968
Address: 2600 41ST AVE
Address 2: Not reported
City: SOQUEL
Zip: 95073-0000
Telephone: 877-577-2669
Contact: Not reported

Map ID
Direction
Distance
Elevation

MAP FINDINGS

Site

Database(s)

EDR ID Number
EPA ID Number

HOME DEPOT STORE #6968 (Continued)

1010562015

Contact Telephone: 831-562-5650
Transporter 1 EPA ID: MNS000110924
Transporter 1 Emergency Number: Not reported
Transporter 2 EPA ID: CAR000175422
Transporter 2 Emergency Number: Not reported
TSDf EPA ID: AZR000515924
TSDf Name: YUMA YES WASTE TRANSFER FACILITY
TSDf Address 1: 2730 E 13TH ST
TSDf Address 2: Not reported
TSDf City: YUMA
TSDf Zip: 85365-1901
TSDf Telephone: Not reported

State:

Year: 2019
EM Manifest ID: 543847
Generator EPA ID: CAR000185751
Shipment Date: 2019-08-05
Manifest Number: 002428510PSC
Line Number: 1
Method Code: H141
Quantity Tons: 0.04500
Quantity Waste: 90.000000
Quantity Unit: P
Number of Containers: 1
Type of Container: Fiber or plastic boxes, cartons, cases
Quantity Type: Pounds
State Code: 352

Year: 2019
EM Manifest ID: 543847
Generator EPA ID: CAR000185751
Shipment Date: 2019-08-05
Manifest Number: 002428510PSC
Line Number: 2
Method Code: H141
Quantity Tons: 0.25850
Quantity Waste: 517.000000
Quantity Unit: P
Number of Containers: 6
Type of Container: Fiberboard or plastic drums, barrels, kegs
Quantity Type: Pounds
State Code: 352

Year: 2019
EM Manifest ID: 636418
Shipment Date: 8/27/2018
Receipt Date: 9/13/2018
Manifest Number: 001956640PSC
Generator EPA ID: CAR000185751
Name: HOME DEPOT #6968
Address: 2600 41ST AVE
Address 2: Not reported
City: SOQUEL
Zip: 95073-0000
Telephone: 877-577-2669
Contact: Not reported

Map ID
Direction
Distance
Elevation

MAP FINDINGS

Site

Database(s)

EDR ID Number
EPA ID Number

HOME DEPOT STORE #6968 (Continued)

1010562015

Contact Telephone: 713-985-5472
Transporter 1 EPA ID: MNS000110924
Transporter 1 Emergency Number: Not reported
Transporter 2 EPA ID: CAR000175422
Transporter 2 Emergency Number: Not reported
TSDF EPA ID: AZR000515924
TSDF Name: YUMA YES WASTE TRANSFER FACILITY
TSDF Address 1: 2730 E 13TH ST
TSDF Address 2: Not reported
TSDF City: YUMA
TSDF Zip: 85365-1901
TSDF Telephone: Not reported

Year: 2019
EM Manifest ID: 544204
Shipment Date: 8/19/2019
Receipt Date: 8/29/2019
Manifest Number: 002448556PSC
Generator EPA ID: CAR000185751
Name: HOME DEPOT C/O PSC ATTN. HOME DEPOT CSR
Address: 2600 41ST AVENUE
Address 2: Not reported
City: SOQUEL
Zip: 95073
Telephone: 877-577-2669
Contact: Not reported
Contact Telephone: 831-462-5650
Transporter 1 EPA ID: MNS000110924
Transporter 1 Emergency Number: Not reported
Transporter 2 EPA ID: CAR000175422
Transporter 2 Emergency Number: Not reported
TSDF EPA ID: AZR000515924
TSDF Name: YUMA YES WASTE TRANSFER FACILITY
TSDF Address 1: 2730 E 13TH ST
TSDF Address 2: Not reported
TSDF City: YUMA
TSDF Zip: 85365-1901
TSDF Telephone: Not reported

State:
Year: 2019
EM Manifest ID: 544204
Generator EPA ID: CAR000185751
Shipment Date: 2019-08-19
Manifest Number: 002448556PSC
Line Number: 1
Method Code: H141
Quantity Tons: 0.04250
Quantity Waste: 85.000000
Quantity Unit: P
Number of Containers: 1
Type of Container: Fiber or plastic boxes, cartons, cases
Quantity Type: Pounds
State Code: 352

Year: 2019
EM Manifest ID: 544204
Generator EPA ID: CAR000185751

Map ID
Direction
Distance
Elevation

MAP FINDINGS

Site

Database(s)

EDR ID Number
EPA ID Number

HOME DEPOT STORE #6968 (Continued)

1010562015

Shipment Date: 2019-08-19
Manifest Number: 002448556PSC
Line Number: 2
Method Code: H141
Quantity Tons: 0.35000
Quantity Waste: 700.000000
Quantity Unit: P
Number of Containers: 6
Type of Container: Fiberboard or plastic drums, barrels, kegs
Quantity Type: Pounds
State Code: 352

Year: 2019
EM Manifest ID: 544204
Generator EPA ID: CAR000185751
Shipment Date: 2019-08-19
Manifest Number: 002448556PSC
Line Number: 3
Method Code: H141
Quantity Tons: 0.27500
Quantity Waste: 550.000000
Quantity Unit: P
Number of Containers: 1
Type of Container: Fiber or plastic boxes, cartons, cases
Quantity Type: Pounds
State Code: 352

Year: 2019
EM Manifest ID: 544204
Generator EPA ID: CAR000185751
Shipment Date: 2019-08-19
Manifest Number: 002448556PSC
Line Number: 4
Method Code: H141
Quantity Tons: 0.12500
Quantity Waste: 250.000000
Quantity Unit: P
Number of Containers: 1
Type of Container: Wooden boxes, cartons, cases
Quantity Type: Pounds
State Code: 352

Year: 2019
EM Manifest ID: 414800
Shipment Date: 8/14/2018
Receipt Date: 8/27/2018
Manifest Number: 001935642PSC
Generator EPA ID: CAR000185751
Name: HOME DEPOT #6968
Address: 2600 41ST AVE
Address 2: Not reported
City: SOQUEL
Zip: 95073-0000
Telephone: 877-577-2669
Contact: Not reported
Contact Telephone: 713-985-5472

Map ID
Direction
Distance
Elevation

MAP FINDINGS

Site

Database(s)

EDR ID Number
EPA ID Number

HOME DEPOT STORE #6968 (Continued)

1010562015

Transporter 1 EPA ID: MNS000110924
Transporter 1 Emergency Number: Not reported
Transporter 2 EPA ID: CAR000175422
Transporter 2 Emergency Number: Not reported
TSDf EPA ID: AZR000515924
TSDf Name: YUMA YES WASTE TRANSFER FACILITY
TSDf Address 1: 2730 E 13TH ST
TSDf Address 2: Not reported
TSDf City: YUMA
TSDf Zip: 85365-1901
TSDf Telephone: Not reported

Year: 2019
EM Manifest ID: 475695
Shipment Date: 7/8/2019
Receipt Date: 7/16/2019
Manifest Number: 002395099PSC
Generator EPA ID: CAR000185751
Name: HOME DEPOT #6968
Address: 2600 41ST AVE
Address 2: Not reported
City: SOQUEL
Zip: 95073-0000
Telephone: 877-577-2669
Contact: Not reported
Contact Telephone: 831-462-5650

Transporter 1 EPA ID: MNS000110924
Transporter 1 Emergency Number: Not reported
Transporter 2 EPA ID: CAR000175422
Transporter 2 Emergency Number: Not reported
TSDf EPA ID: AZR000515924
TSDf Name: YUMA YES WASTE TRANSFER FACILITY
TSDf Address 1: 2730 E 13TH ST
TSDf Address 2: Not reported
TSDf City: YUMA
TSDf Zip: 85365-1901
TSDf Telephone: Not reported

State:

Year: 2019
EM Manifest ID: 475695
Generator EPA ID: CAR000185751
Shipment Date: 2019-07-08
Manifest Number: 002395099PSC
Line Number: 1
Method Code: H141
Quantity Tons: 0.03100
Quantity Waste: 62.000000
Quantity Unit: P
Number of Containers: 2
Type of Container: Fiberboard or plastic drums, barrels, kegs
Quantity Type: Pounds
State Code: 352

Year: 2019
EM Manifest ID: 475695
Generator EPA ID: CAR000185751
Shipment Date: 2019-07-08

Map ID
Direction
Distance
Elevation

MAP FINDINGS

Site

Database(s)

EDR ID Number
EPA ID Number

HOME DEPOT STORE #6968 (Continued)

1010562015

Manifest Number: 002395099PSC
Line Number: 2
Method Code: H141
Quantity Tons: 0.15700
Quantity Waste: 314.000000
Quantity Unit: P
Number of Containers: 3
Type of Container: Fiberboard or plastic drums, barrels, kegs
Quantity Type: Pounds
State Code: 352

Year: 2019
EM Manifest ID: 396734
Shipment Date: 7/30/2018
Receipt Date: 8/7/2018
Manifest Number: 001931022PSC
Generator EPA ID: CAR000185751
Name: HOME DEPOT USA HD6968
Address: 2600 41ST AVE
Address 2: Not reported
City: SOQUEL
Zip: 95073
Telephone: 877-577-2669
Contact: Not reported
Contact Telephone: 831-462-5650
Transporter 1 EPA ID: MNS000110924
Transporter 1 Emergency Number: Not reported
Transporter 2 EPA ID: CAR000175422
Transporter 2 Emergency Number: Not reported
TSDf EPA ID: AZR000515924
TSDf Name: YUMA YES WASTE TRANSFER FACILITY
TSDf Address 1: 2730 E 13TH ST
TSDf Address 2: Not reported
TSDf City: YUMA
TSDf Zip: 85365-1901
TSDf Telephone: Not reported

Year: 2019
EM Manifest ID: 543553
Shipment Date: 7/3/2018
Receipt Date: 7/18/2018
Manifest Number: 001896804PSC
Generator EPA ID: CAR000185751
Name: HOME DEPOT #6968
Address: 2600 41ST AVE
Address 2: Not reported
City: SOQUEL
Zip: 95073-0000
Telephone: 877-577-2669
Contact: Not reported
Contact Telephone: 713-985-5472
Transporter 1 EPA ID: MNS000110924
Transporter 1 Emergency Number: Not reported
Transporter 2 EPA ID: CAR000175422
Transporter 2 Emergency Number: Not reported
TSDf EPA ID: AZR000515924

Map ID
Direction
Distance
Elevation

MAP FINDINGS

Site

Database(s)

EDR ID Number
EPA ID Number

HOME DEPOT STORE #6968 (Continued)

1010562015

TSDF Name: YUMA YES WASTE TRANSFER FACILITY
TSDF Address 1: 2730 E 13TH ST
TSDF Address 2: Not reported
TSDF City: YUMA
TSDF Zip: 85365-1901
TSDF Telephone: Not reported

State:

Year: 2019
EM Manifest ID: 543553
Generator EPA ID: CAR000185751
Shipment Date: 2018-07-03
Manifest Number: 001896804PSC
Line Number: 1
Method Code: H141
Quantity Tons: 0.04500
Quantity Waste: 90.000000
Quantity Unit: P
Number of Containers: 1
Type of Container: Fiber or plastic boxes, cartons, cases
Quantity Type: Pounds
State Code: 352

Year: 2019
EM Manifest ID: 543553
Generator EPA ID: CAR000185751
Shipment Date: 2018-07-03
Manifest Number: 001896804PSC
Line Number: 2
Method Code: H141
Quantity Tons: 0.27250
Quantity Waste: 545.000000
Quantity Unit: P
Number of Containers: 5
Type of Container: Fiberboard or plastic drums, barrels, kegs
Quantity Type: Pounds
State Code: 331

Year: 2019
EM Manifest ID: 499095
Shipment Date: 7/24/2019
Receipt Date: 8/5/2019
Manifest Number: 002395700PSC
Generator EPA ID: CAR000185751
Name: HOME DEPOT #6968
Address: 2600 41ST AVE
Address 2: Not reported
City: SOQUEL
Zip: 95073-0000
Telephone: 877-577-2669
Contact: Not reported
Contact Telephone: 831-562-5650
Transporter 1 EPA ID: MNS000110924
Transporter 1 Emergency Number: Not reported
Transporter 2 EPA ID: CAR000175422
Transporter 2 Emergency Number: Not reported
TSDF EPA ID: AZR000515924

Map ID
Direction
Distance
Elevation

MAP FINDINGS

Site

Database(s)

EDR ID Number
EPA ID Number

HOME DEPOT STORE #6968 (Continued)

1010562015

TSDF Name: YUMA YES WASTE TRANSFER FACILITY
TSDF Address 1: 2730 E 13TH ST
TSDF Address 2: Not reported
TSDF City: YUMA
TSDF Zip: 85365-1901
TSDF Telephone: Not reported

State:

Year: 2019
EM Manifest ID: 499095
Generator EPA ID: CAR000185751
Shipment Date: 2019-07-24
Manifest Number: 002395700PSC
Line Number: 1
Method Code: H141
Quantity Tons: 0.04500
Quantity Waste: 90.000000
Quantity Unit: P
Number of Containers: 1
Type of Container: Fiber or plastic boxes, cartons, cases
Quantity Type: Pounds
State Code: 352

Year: 2019
EM Manifest ID: 499095
Generator EPA ID: CAR000185751
Shipment Date: 2019-07-24
Manifest Number: 002395700PSC
Line Number: 2
Method Code: H141
Quantity Tons: 0.12500
Quantity Waste: 250.000000
Quantity Unit: P
Number of Containers: 2
Type of Container: Fiberboard or plastic drums, barrels, kegs
Quantity Type: Pounds
State Code: 352

Year: 2019
EM Manifest ID: 499095
Generator EPA ID: CAR000185751
Shipment Date: 2019-07-24
Manifest Number: 002395700PSC
Line Number: 3
Method Code: H141
Quantity Tons: 0.22500
Quantity Waste: 450.000000
Quantity Unit: P
Number of Containers: 1
Type of Container: Fiber or plastic boxes, cartons, cases
Quantity Type: Pounds
State Code: 352

Detail Two:

Year: 2018
EM Manifest ID: 001666907PSC20170926_D_1

Map ID
Direction
Distance
Elevation

MAP FINDINGS

Site

Database(s)

EDR ID Number
EPA ID Number

HOME DEPOT STORE #6968 (Continued)

1010562015

Shipment Date: 9/26/2017
Receipt Date: 10/13/2017
Manifest Number: 001666907PSC
Generator EPA ID: CAR000185751
Name: HOME DEPOT C/O PSC
Address: Not reported
Address 2: Not reported
City: Not reported
Zip: Not reported
Telephone: Not reported
Contact: Not reported
Contact Telephone: Not reported
Transporter 1 EPA ID: MNS000110924
Transporter 1 Emergency Number: Not reported
Transporter 2 EPA ID: NED986382133
Transporter 2 Emergency Number: Not reported
TSDf EPA ID: CAD980884183
TSDf Name: GENERAL ENVIRONMENTAL MGT LLC DBA PSC ENVIRONMENTAL SERVICES
TSDf Address 1: Not reported
TSDf Address 2: Not reported
TSDf City: Not reported
TSDf Zip: Not reported
TSDf Telephone: Not reported

State:

Year: 2018
EM Manifest ID: 001666907PSC20170926_D_1
Generator EPA ID: CAR000185751
Shipment Date: 2017-09-26
Manifest Number: 001666907PSC
Line Number: 1
Method Code: H141
Quantity Tons: 0.06000
Quantity Waste: 120.000000
Quantity Unit: P
Number of Containers: 1
Type of Container: NULL
Quantity Type: NULL
State Code: 352

Year: 2018
EM Manifest ID: 001666697PSC20170926_D_1
Shipment Date: 9/26/2017
Receipt Date: 10/4/2017
Manifest Number: 001666697PSC
Generator EPA ID: CAR000185751
Name: HOME DEPOT C/O PSC
Address: Not reported
Address 2: Not reported
City: Not reported
Zip: Not reported
Telephone: Not reported
Contact: Not reported
Contact Telephone: Not reported
Transporter 1 EPA ID: MNS000110924
Transporter 1 Emergency Number: Not reported
Transporter 2 EPA ID: NED986382133

Map ID
Direction
Distance
Elevation

MAP FINDINGS

Site

Database(s)

EDR ID Number
EPA ID Number

HOME DEPOT STORE #6968 (Continued)

1010562015

Transporter 2 Emergency Number: Not reported
TSDf EPA ID: NVD980895338
TSDf Name: 21ST CENTURY ENVIRONMENTAL MANAGEMENT OF NEVADA LLC
TSDf Address 1: Not reported
TSDf Address 2: Not reported
TSDf City: Not reported
TSDf Zip: Not reported
TSDf Telephone: Not reported

Federal:

Year: 2018
EM Manifest ID: 001666697PSC20170926_D_1
Generator EPA ID: CAR000185751
Shipment Date: 2017-09-26
Manifest Number: 001666697PSC
Line Number: 1
Method Code: H141
Quantity Tons: 0.02450
Quantity Waste: 49.000000
Quantity Unit: P
Number of Containers: 1
Type of Container: NULL
Quantity Type: NULL
Federal Code: D001

Year: 2018
EM Manifest ID: 001666697PSC20170926_D_1
Generator EPA ID: CAR000185751
Shipment Date: 2017-09-26
Manifest Number: 001666697PSC
Line Number: 1
Method Code: H141
Quantity Tons: 0.02450
Quantity Waste: 49.000000
Quantity Unit: P
Number of Containers: 1
Type of Container: NULL
Quantity Type: NULL
Federal Code: D005

Year: 2018
EM Manifest ID: 001666697PSC20170926_D_1
Generator EPA ID: CAR000185751
Shipment Date: 2017-09-26
Manifest Number: 001666697PSC
Line Number: 1
Method Code: H141
Quantity Tons: 0.02450
Quantity Waste: 49.000000
Quantity Unit: P
Number of Containers: 1
Type of Container: NULL
Quantity Type: NULL
Federal Code: D007

Year: 2018
EM Manifest ID: 001666697PSC20170926_D_1
Generator EPA ID: CAR000185751

Map ID
Direction
Distance
Elevation

MAP FINDINGS

Site

Database(s)

EDR ID Number
EPA ID Number

HOME DEPOT STORE #6968 (Continued)

1010562015

Shipment Date: 2017-09-26
Manifest Number: 001666697PSC
Line Number: 1
Method Code: H141
Quantity Tons: 0.02450
Quantity Waste: 49.000000
Quantity Unit: P
Number of Containers: 1
Type of Container: NULL
Quantity Type: NULL
Federal Code: D008

Year: 2018
EM Manifest ID: 001666697PSC20170926_D_1
Generator EPA ID: CAR000185751
Shipment Date: 2017-09-26
Manifest Number: 001666697PSC
Line Number: 1
Method Code: H141
Quantity Tons: 0.02450
Quantity Waste: 49.000000
Quantity Unit: P
Number of Containers: 1
Type of Container: NULL
Quantity Type: NULL
Federal Code: D016

Year: 2018
EM Manifest ID: 001666697PSC20170926_D_1
Generator EPA ID: CAR000185751
Shipment Date: 2017-09-26
Manifest Number: 001666697PSC
Line Number: 2
Method Code: H141
Quantity Tons: 0.02100
Quantity Waste: 42.000000
Quantity Unit: P
Number of Containers: 1
Type of Container: NULL
Quantity Type: NULL
Federal Code: D001

Year: 2018
EM Manifest ID: 001666697PSC20170926_D_1
Generator EPA ID: CAR000185751
Shipment Date: 2017-09-26
Manifest Number: 001666697PSC
Line Number: 2
Method Code: H141
Quantity Tons: 0.02100
Quantity Waste: 42.000000
Quantity Unit: P
Number of Containers: 1
Type of Container: NULL
Quantity Type: NULL
Federal Code: D018

Map ID
Direction
Distance
Elevation

MAP FINDINGS

Site

Database(s)

EDR ID Number
EPA ID Number

HOME DEPOT STORE #6968 (Continued)

1010562015

Year: 2018
EM Manifest ID: 001666697PSC20170926_D_1
Generator EPA ID: CAR000185751
Shipment Date: 2017-09-26
Manifest Number: 001666697PSC
Line Number: 2
Method Code: H141
Quantity Tons: 0.02100
Quantity Waste: 42.000000
Quantity Unit: P
Number of Containers: 1
Type of Container: NULL
Quantity Type: NULL
Federal Code: D035

Year: 2018
EM Manifest ID: 001666697PSC20170926_D_1
Generator EPA ID: CAR000185751
Shipment Date: 2017-09-26
Manifest Number: 001666697PSC
Line Number: 3
Method Code: H141
Quantity Tons: 0.00650
Quantity Waste: 13.000000
Quantity Unit: P
Number of Containers: 1
Type of Container: NULL
Quantity Type: NULL
Federal Code: D016

Year: 2018
EM Manifest ID: 001666697PSC20170926_D_1
Generator EPA ID: CAR000185751
Shipment Date: 2017-09-26
Manifest Number: 001666697PSC
Line Number: 4
Method Code: H121
Quantity Tons: 0.00850
Quantity Waste: 17.000000
Quantity Unit: P
Number of Containers: 1
Type of Container: NULL
Quantity Type: NULL
Federal Code: D002

Year: 2018
EM Manifest ID: 001666697PSC20170926_D_1
Generator EPA ID: CAR000185751
Shipment Date: 2017-09-26
Manifest Number: 001666697PSC
Line Number: 5
Method Code: H121
Quantity Tons: 0.00350
Quantity Waste: 7.000000
Quantity Unit: P
Number of Containers: 1
Type of Container: NULL

Map ID
Direction
Distance
Elevation

MAP FINDINGS

Site

Database(s)

EDR ID Number
EPA ID Number

HOME DEPOT STORE #6968 (Continued)

1010562015

Quantity Type: NULL
Federal Code: D002

Year: 2018
EM Manifest ID: 001666697PSC20170926_D_1
Generator EPA ID: CAR000185751
Shipment Date: 2017-09-26
Manifest Number: 001666697PSC
Line Number: 8
Method Code: H070
Quantity Tons: 0.00700
Quantity Waste: 14.000000
Quantity Unit: P
Number of Containers: 1
Type of Container: NULL
Quantity Type: NULL
Federal Code: D002

State:
Year: 2018
EM Manifest ID: 001666697PSC20170926_D_1
Generator EPA ID: CAR000185751
Shipment Date: 2017-09-26
Manifest Number: 001666697PSC
Line Number: 1
Method Code: H141
Quantity Tons: 0.02450
Quantity Waste: 49.000000
Quantity Unit: P
Number of Containers: 1
Type of Container: NULL
Quantity Type: NULL
State Code: 331

Year: 2018
EM Manifest ID: 001666697PSC20170926_D_1
Generator EPA ID: CAR000185751
Shipment Date: 2017-09-26
Manifest Number: 001666697PSC
Line Number: 2
Method Code: H141
Quantity Tons: 0.02100
Quantity Waste: 42.000000
Quantity Unit: P
Number of Containers: 1
Type of Container: NULL
Quantity Type: NULL
State Code: 214

Year: 2018
EM Manifest ID: 001666697PSC20170926_D_1
Generator EPA ID: CAR000185751
Shipment Date: 2017-09-26
Manifest Number: 001666697PSC
Line Number: 3
Method Code: H141
Quantity Tons: 0.00650

Map ID
Direction
Distance
Elevation

MAP FINDINGS

Site

Database(s)

EDR ID Number
EPA ID Number

HOME DEPOT STORE #6968 (Continued)

1010562015

Quantity Waste:	13.000000
Quantity Unit:	P
Number of Containers:	1
Type of Container:	NULL
Quantity Type:	NULL
State Code:	331
Year:	2018
EM Manifest ID:	001666697PSC20170926_D_1
Generator EPA ID:	CAR000185751
Shipment Date:	2017-09-26
Manifest Number:	001666697PSC
Line Number:	4
Method Code:	H121
Quantity Tons:	0.00850
Quantity Waste:	17.000000
Quantity Unit:	P
Number of Containers:	1
Type of Container:	NULL
Quantity Type:	NULL
State Code:	791
Year:	2018
EM Manifest ID:	001666697PSC20170926_D_1
Generator EPA ID:	CAR000185751
Shipment Date:	2017-09-26
Manifest Number:	001666697PSC
Line Number:	5
Method Code:	H121
Quantity Tons:	0.00350
Quantity Waste:	7.000000
Quantity Unit:	P
Number of Containers:	1
Type of Container:	NULL
Quantity Type:	NULL
State Code:	122
Year:	2018
EM Manifest ID:	001666697PSC20170926_D_1
Generator EPA ID:	CAR000185751
Shipment Date:	2017-09-26
Manifest Number:	001666697PSC
Line Number:	6
Method Code:	H141
Quantity Tons:	0.41250
Quantity Waste:	825.000000
Quantity Unit:	P
Number of Containers:	6
Type of Container:	NULL
Quantity Type:	NULL
State Code:	352
Year:	2018
EM Manifest ID:	001666697PSC20170926_D_1
Generator EPA ID:	CAR000185751
Shipment Date:	2017-09-26
Manifest Number:	001666697PSC

Map ID
Direction
Distance
Elevation

MAP FINDINGS

Site

Database(s)

EDR ID Number
EPA ID Number

HOME DEPOT STORE #6968 (Continued)

1010562015

Line Number: 7
Method Code: H141
Quantity Tons: 0.00050
Quantity Waste: 1.000000
Quantity Unit: P
Number of Containers: 1
Type of Container: NULL
Quantity Type: NULL
State Code: 343

Year: 2018
EM Manifest ID: 001666697PSC20170926_D_1
Generator EPA ID: CAR000185751
Shipment Date: 2017-09-26
Manifest Number: 001666697PSC
Line Number: 8
Method Code: H070
Quantity Tons: 0.00700
Quantity Waste: 14.000000
Quantity Unit: P
Number of Containers: 1
Type of Container: NULL
Quantity Type: NULL
State Code: 122

Year: 2018
EM Manifest ID: 001666697PSC20170926_D_1
Generator EPA ID: CAR000185751
Shipment Date: 2017-09-26
Manifest Number: 001666697PSC
Line Number: 9
Method Code: H141
Quantity Tons: 0.00500
Quantity Waste: 10.000000
Quantity Unit: P
Number of Containers: 1
Type of Container: NULL
Quantity Type: NULL
State Code: 331

Year: 2018
EM Manifest ID: 001666697PSC20170926_D_1
Generator EPA ID: CAR000185751
Shipment Date: 2017-09-26
Manifest Number: 001666697PSC
Line Number: 10
Method Code: H141
Quantity Tons: 0.00400
Quantity Waste: 8.000000
Quantity Unit: P
Number of Containers: 1
Type of Container: NULL
Quantity Type: NULL
State Code: 331

Year: 2018

Map ID
Direction
Distance
Elevation

MAP FINDINGS

Site

Database(s)

EDR ID Number
EPA ID Number

HOME DEPOT STORE #6968 (Continued)

1010562015

EM Manifest ID: 203642
Shipment Date: 9/24/2018
Receipt Date: 11/1/2018
Manifest Number: 001981755PSC
Generator EPA ID: CAR000185751
Name: HOME DEPOT #HD6968
Address: 2600 41ST AVENUE
Address 2: Not reported
City: SOQUEL
Zip: 95073
Telephone: 877-577-2669
Contact: Not reported
Contact Telephone: 775-575-2760
Transporter 1 EPA ID: MNS000110924
Transporter 1 Emergency Number: Not reported
Transporter 2 EPA ID: MOD095039998
Transporter 2 Emergency Number: Not reported
TSDf EPA ID: NVD980895338
TSDf Name: 21st Century Environmental Management of Nevada, LLC
TSDf Address 1: 2095 Newlands Drive East
TSDf Address 2: Not reported
TSDf City: Fernley
TSDf Zip: 89408
TSDf Telephone: Not reported

Federal:

Year: 2018
EM Manifest ID: 203642
Generator EPA ID: CAR000185751
Shipment Date: 2018-09-24
Manifest Number: 001981755PSC
Line Number: 1
Method Code: H141
Quantity Tons: 0.01850
Quantity Waste: 37.000000
Quantity Unit: P
Number of Containers: 1
Type of Container: Fiberboard or plastic drums, barrels, kegs
Quantity Type: Pounds
Federal Code: D001

Year: 2018
EM Manifest ID: 203642
Generator EPA ID: CAR000185751
Shipment Date: 2018-09-24
Manifest Number: 001981755PSC
Line Number: 1
Method Code: H141
Quantity Tons: 0.01850
Quantity Waste: 37.000000
Quantity Unit: P
Number of Containers: 1
Type of Container: Fiberboard or plastic drums, barrels, kegs
Quantity Type: Pounds
Federal Code: D005

Year: 2018
EM Manifest ID: 203642

Map ID
Direction
Distance
Elevation

MAP FINDINGS

Site

Database(s)

EDR ID Number
EPA ID Number

HOME DEPOT STORE #6968 (Continued)

1010562015

Generator EPA ID: CAR000185751
Shipment Date: 2018-09-24
Manifest Number: 001981755PSC
Line Number: 1
Method Code: H141
Quantity Tons: 0.01850
Quantity Waste: 37.000000
Quantity Unit: P
Number of Containers: 1
Type of Container: Fiberboard or plastic drums, barrels, kegs
Quantity Type: Pounds
Federal Code: D007

Year: 2018
EM Manifest ID: 203642
Generator EPA ID: CAR000185751
Shipment Date: 2018-09-24
Manifest Number: 001981755PSC
Line Number: 1
Method Code: H141
Quantity Tons: 0.01850
Quantity Waste: 37.000000
Quantity Unit: P
Number of Containers: 1
Type of Container: Fiberboard or plastic drums, barrels, kegs
Quantity Type: Pounds
Federal Code: D008

Year: 2018
EM Manifest ID: 203642
Generator EPA ID: CAR000185751
Shipment Date: 2018-09-24
Manifest Number: 001981755PSC
Line Number: 1
Method Code: H141
Quantity Tons: 0.01850
Quantity Waste: 37.000000
Quantity Unit: P
Number of Containers: 1
Type of Container: Fiberboard or plastic drums, barrels, kegs
Quantity Type: Pounds
Federal Code: D016

Year: 2018
EM Manifest ID: 203642
Generator EPA ID: CAR000185751
Shipment Date: 2018-09-24
Manifest Number: 001981755PSC
Line Number: 2
Method Code: H061
Quantity Tons: 0.02200
Quantity Waste: 44.000000
Quantity Unit: P
Number of Containers: 1
Type of Container: Fiberboard or plastic drums, barrels, kegs
Quantity Type: Pounds
Federal Code: D001

Map ID
Direction
Distance
Elevation

MAP FINDINGS

Site

Database(s)

EDR ID Number
EPA ID Number

HOME DEPOT STORE #6968 (Continued)

1010562015

Year: 2018
EM Manifest ID: 203642
Generator EPA ID: CAR000185751
Shipment Date: 2018-09-24
Manifest Number: 001981755PSC
Line Number: 2
Method Code: H061
Quantity Tons: 0.02200
Quantity Waste: 44.000000
Quantity Unit: P
Number of Containers: 1
Type of Container: Fiberboard or plastic drums, barrels, kegs
Quantity Type: Pounds
Federal Code: D018

Year: 2018
EM Manifest ID: 203642
Generator EPA ID: CAR000185751
Shipment Date: 2018-09-24
Manifest Number: 001981755PSC
Line Number: 2
Method Code: H061
Quantity Tons: 0.02200
Quantity Waste: 44.000000
Quantity Unit: P
Number of Containers: 1
Type of Container: Fiberboard or plastic drums, barrels, kegs
Quantity Type: Pounds
Federal Code: D035

Year: 2018
EM Manifest ID: 203642
Generator EPA ID: CAR000185751
Shipment Date: 2018-09-24
Manifest Number: 001981755PSC
Line Number: 3
Method Code: H070
Quantity Tons: 0.02000
Quantity Waste: 40.000000
Quantity Unit: P
Number of Containers: 1
Type of Container: Fiberboard or plastic drums, barrels, kegs
Quantity Type: Pounds
Federal Code: D002

Year: 2018
EM Manifest ID: 203642
Generator EPA ID: CAR000185751
Shipment Date: 2018-09-24
Manifest Number: 001981755PSC
Line Number: 4
Method Code: H141
Quantity Tons: 0.00150
Quantity Waste: 3.000000
Quantity Unit: P
Number of Containers: 1
Type of Container: Fiberboard or plastic drums, barrels, kegs

Map ID
Direction
Distance
Elevation

MAP FINDINGS

Site

Database(s)

EDR ID Number
EPA ID Number

HOME DEPOT STORE #6968 (Continued)

1010562015

Quantity Type: Pounds
Federal Code: D008

State:

Year: 2018
EM Manifest ID: 203642
Generator EPA ID: CAR000185751
Shipment Date: 2018-09-24
Manifest Number: 001981755PSC
Line Number: 1
Method Code: H141
Quantity Tons: 0.01850
Quantity Waste: 37.000000
Quantity Unit: P
Number of Containers: 1
Type of Container: Fiberboard or plastic drums, barrels, kegs
Quantity Type: Pounds
State Code: 331

Year: 2018
EM Manifest ID: 203642
Generator EPA ID: CAR000185751
Shipment Date: 2018-09-24
Manifest Number: 001981755PSC
Line Number: 2
Method Code: H061
Quantity Tons: 0.02200
Quantity Waste: 44.000000
Quantity Unit: P
Number of Containers: 1
Type of Container: Fiberboard or plastic drums, barrels, kegs
Quantity Type: Pounds
State Code: 214

Year: 2018
EM Manifest ID: 128834
Shipment Date: 9/24/2018
Receipt Date: 10/4/2018
Manifest Number: 001981786PSC
Generator EPA ID: CAR000185751
Name: HOME DEPOT USA HD6968
Address: 2600 41ST AVE
Address 2: Not reported
City: SOQUEL
Zip: 95073
Telephone: 877-577-2669
Contact: Not reported
Contact Telephone: 760-602-8743
Transporter 1 EPA ID: MNS000110924
Transporter 1 Emergency Number: Not reported
Transporter 2 EPA ID: CAR000175422
Transporter 2 Emergency Number: Not reported
TSDf EPA ID: AZR000515924
TSDf Name: YUMA YES WASTE TRANSFER FACILITY
TSDf Address 1: 2730 E 13TH ST
TSDf Address 2: Not reported

Map ID
Direction
Distance
Elevation

MAP FINDINGS

Site

Database(s)

EDR ID Number
EPA ID Number

HOME DEPOT STORE #6968 (Continued)

1010562015

TSDf City: YUMA
TSDf Zip: 85365-1901
TSDf Telephone: Not reported

State:

Year: 2018
EM Manifest ID: 128834
Generator EPA ID: CAR000185751
Shipment Date: 2018-09-24
Manifest Number: 001981786PSC
Line Number: 1
Method Code: H141
Quantity Tons: 0.05500
Quantity Waste: 110.000000
Quantity Unit: P
Number of Containers: 1
Type of Container: Fiber or plastic boxes, cartons, cases
Quantity Type: Pounds
State Code: 352

Year: 2018
EM Manifest ID: 128834
Generator EPA ID: CAR000185751
Shipment Date: 2018-09-24
Manifest Number: 001981786PSC
Line Number: 2
Method Code: H141
Quantity Tons: 0.19350
Quantity Waste: 387.000000
Quantity Unit: P
Number of Containers: 2
Type of Container: Fiberboard or plastic drums, barrels, kegs
Quantity Type: Pounds
State Code: 352

Year: 2018
EM Manifest ID: 001652001PSC20170912_D_1
Shipment Date: 9/12/2017
Receipt Date: 1/1/1900
Manifest Number: 001652001PSC
Generator EPA ID: CAR000185751
Name: HOME DEPOT C/O PSC
Address: Not reported
Address 2: Not reported
City: Not reported
Zip: Not reported
Telephone: Not reported
Contact: Not reported
Contact Telephone: Not reported
Transporter 1 EPA ID: MNS000110924
Transporter 1 Emergency Number: Not reported
Transporter 2 EPA ID: NED986382133
Transporter 2 Emergency Number: Not reported
TSDf EPA ID: NVD980895338
TSDf Name: 21ST CENTURY ENVIRONMENTAL MANAGEMENT OF NEVADA LLC
TSDf Address 1: Not reported
TSDf Address 2: Not reported

Map ID
Direction
Distance
Elevation

MAP FINDINGS

Site

Database(s)

EDR ID Number
EPA ID Number

HOME DEPOT STORE #6968 (Continued)

1010562015

TSDf City: Not reported
TSDf Zip: Not reported
TSDf Telephone: Not reported

Federal:

Year: 2018
EM Manifest ID: 001652001PSC20170912_D_1
Generator EPA ID: CAR000185751
Shipment Date: 2017-09-12
Manifest Number: 001652001PSC
Line Number: 1
Method Code: H141
Quantity Tons: 0.05150
Quantity Waste: 103.000000
Quantity Unit: P
Number of Containers: 1
Type of Container: NULL
Quantity Type: NULL
Federal Code: D001

Year: 2018
EM Manifest ID: 001652001PSC20170912_D_1
Generator EPA ID: CAR000185751
Shipment Date: 2017-09-12
Manifest Number: 001652001PSC
Line Number: 1
Method Code: H141
Quantity Tons: 0.05150
Quantity Waste: 103.000000
Quantity Unit: P
Number of Containers: 1
Type of Container: NULL
Quantity Type: NULL
Federal Code: D005

Year: 2018
EM Manifest ID: 001652001PSC20170912_D_1
Generator EPA ID: CAR000185751
Shipment Date: 2017-09-12
Manifest Number: 001652001PSC
Line Number: 1
Method Code: H141
Quantity Tons: 0.05150
Quantity Waste: 103.000000
Quantity Unit: P
Number of Containers: 1
Type of Container: NULL
Quantity Type: NULL
Federal Code: D007

Year: 2018
EM Manifest ID: 001652001PSC20170912_D_1
Generator EPA ID: CAR000185751
Shipment Date: 2017-09-12
Manifest Number: 001652001PSC
Line Number: 1
Method Code: H141
Quantity Tons: 0.05150

Map ID
Direction
Distance
Elevation

MAP FINDINGS

Site

Database(s)

EDR ID Number
EPA ID Number

HOME DEPOT STORE #6968 (Continued)

1010562015

Quantity Waste:	103.000000
Quantity Unit:	P
Number of Containers:	1
Type of Container:	NULL
Quantity Type:	NULL
Federal Code:	D008
Year:	2018
EM Manifest ID:	001652001PSC20170912_D_1
Generator EPA ID:	CAR000185751
Shipment Date:	2017-09-12
Manifest Number:	001652001PSC
Line Number:	1
Method Code:	H141
Quantity Tons:	0.05150
Quantity Waste:	103.000000
Quantity Unit:	P
Number of Containers:	1
Type of Container:	NULL
Quantity Type:	NULL
Federal Code:	D016
Year:	2018
EM Manifest ID:	001652001PSC20170912_D_1
Generator EPA ID:	CAR000185751
Shipment Date:	2017-09-12
Manifest Number:	001652001PSC
Line Number:	2
Method Code:	H141
Quantity Tons:	0.06250
Quantity Waste:	125.000000
Quantity Unit:	P
Number of Containers:	1
Type of Container:	NULL
Quantity Type:	NULL
Federal Code:	D001
Year:	2018
EM Manifest ID:	001652001PSC20170912_D_1
Generator EPA ID:	CAR000185751
Shipment Date:	2017-09-12
Manifest Number:	001652001PSC
Line Number:	2
Method Code:	H141
Quantity Tons:	0.06250
Quantity Waste:	125.000000
Quantity Unit:	P
Number of Containers:	1
Type of Container:	NULL
Quantity Type:	NULL
Federal Code:	D018
Year:	2018
EM Manifest ID:	001652001PSC20170912_D_1
Generator EPA ID:	CAR000185751
Shipment Date:	2017-09-12
Manifest Number:	001652001PSC

Map ID
Direction
Distance
Elevation

MAP FINDINGS

Site

Database(s)

EDR ID Number
EPA ID Number

HOME DEPOT STORE #6968 (Continued)

1010562015

Line Number: 2
Method Code: H141
Quantity Tons: 0.06250
Quantity Waste: 125.000000
Quantity Unit: P
Number of Containers: 1
Type of Container: NULL
Quantity Type: NULL
Federal Code: D035

Year: 2018
EM Manifest ID: 001652001PSC20170912_D_1
Generator EPA ID: CAR000185751
Shipment Date: 2017-09-12
Manifest Number: 001652001PSC
Line Number: 3
Method Code: H121
Quantity Tons: 0.02350
Quantity Waste: 47.000000
Quantity Unit: P
Number of Containers: 1
Type of Container: NULL
Quantity Type: NULL
Federal Code: D002

Year: 2018
EM Manifest ID: 001652001PSC20170912_D_1
Generator EPA ID: CAR000185751
Shipment Date: 2017-09-12
Manifest Number: 001652001PSC
Line Number: 4
Method Code: H141
Quantity Tons: 0.00250
Quantity Waste: 5.000000
Quantity Unit: P
Number of Containers: 1
Type of Container: NULL
Quantity Type: NULL
Federal Code: D008

State:

Year: 2018
EM Manifest ID: 001652001PSC20170912_D_1
Generator EPA ID: CAR000185751
Shipment Date: 2017-09-12
Manifest Number: 001652001PSC
Line Number: 1
Method Code: H141
Quantity Tons: 0.05150
Quantity Waste: 103.000000
Quantity Unit: P
Number of Containers: 1
Type of Container: NULL
Quantity Type: NULL
State Code: 331

Year: 2018

Map ID
Direction
Distance
Elevation

MAP FINDINGS

Site

Database(s)

EDR ID Number
EPA ID Number

HOME DEPOT STORE #6968 (Continued)

1010562015

EM Manifest ID: 001652001PSC20170912_D_1
Generator EPA ID: CAR000185751
Shipment Date: 2017-09-12
Manifest Number: 001652001PSC
Line Number: 2
Method Code: H141
Quantity Tons: 0.06250
Quantity Waste: 125.000000
Quantity Unit: P
Number of Containers: 1
Type of Container: NULL
Quantity Type: NULL
State Code: 214

Year: 2018
EM Manifest ID: 001652001PSC20170912_D_1
Generator EPA ID: CAR000185751
Shipment Date: 2017-09-12
Manifest Number: 001652001PSC
Line Number: 3
Method Code: H121
Quantity Tons: 0.02350
Quantity Waste: 47.000000
Quantity Unit: P
Number of Containers: 1
Type of Container: NULL
Quantity Type: NULL
State Code: 122

Year: 2018
EM Manifest ID: 001652001PSC20170912_D_1
Generator EPA ID: CAR000185751
Shipment Date: 2017-09-12
Manifest Number: 001652001PSC
Line Number: 4
Method Code: H141
Quantity Tons: 0.00250
Quantity Waste: 5.000000
Quantity Unit: P
Number of Containers: 1
Type of Container: NULL
Quantity Type: NULL
State Code: 181

Year: 2018
EM Manifest ID: 001652001PSC20170912_D_1
Generator EPA ID: CAR000185751
Shipment Date: 2017-09-12
Manifest Number: 001652001PSC
Line Number: 5
Method Code: H141
Quantity Tons: 0.51600
Quantity Waste: 1032.000000
Quantity Unit: P
Number of Containers: 8
Type of Container: NULL
Quantity Type: NULL

Map ID
Direction
Distance
Elevation

MAP FINDINGS

Site

Database(s)

EDR ID Number
EPA ID Number

HOME DEPOT STORE #6968 (Continued)

1010562015

State Code: 352

Year: 2018
EM Manifest ID: 001652087PSC20170912_D_1
Shipment Date: 9/12/2017
Receipt Date: 9/25/2017
Manifest Number: 001652087PSC
Generator EPA ID: CAR000185751
Name: HOME DEPOT C/O PSC
Address: Not reported
Address 2: Not reported
City: Not reported
Zip: Not reported
Telephone: Not reported
Contact: Not reported
Contact Telephone: Not reported
Transporter 1 EPA ID: MNS000110924
Transporter 1 Emergency Number: Not reported
Transporter 2 EPA ID: NED986382133
Transporter 2 Emergency Number: Not reported
TSDf EPA ID: CAD980884183
TSDf Name: GENERAL ENVIRONMENTAL MGT LLC DBA PSC ENVIRONMENTAL SERVICES
TSDf Address 1: Not reported
TSDf Address 2: Not reported
TSDf City: Not reported
TSDf Zip: Not reported
TSDf Telephone: Not reported

State:
Year: 2018
EM Manifest ID: 001652087PSC20170912_D_1
Generator EPA ID: CAR000185751
Shipment Date: 2017-09-12
Manifest Number: 001652087PSC
Line Number: 1
Method Code: H141
Quantity Tons: 0.05500
Quantity Waste: 110.000000
Quantity Unit: P
Number of Containers: 1
Type of Container: NULL
Quantity Type: NULL
State Code: 352

Year: 2018
EM Manifest ID: 135772
Shipment Date: 9/11/2018
Receipt Date: 9/26/2018
Manifest Number: 001969021PSC
Generator EPA ID: CAR000185751
Name: HOME DEPOT USA HD6968
Address: 2600 41ST AVE
Address 2: Not reported
City: SOQUEL
Zip: 95073
Telephone: 877-577-2669

Map ID
Direction
Distance
Elevation

MAP FINDINGS

Site

Database(s)

EDR ID Number
EPA ID Number

HOME DEPOT STORE #6968 (Continued)

1010562015

Contact: Not reported
Contact Telephone: 760-602-8743
Transporter 1 EPA ID: MNS000110924
Transporter 1 Emergency Number: Not reported
Transporter 2 EPA ID: CAR000175422
Transporter 2 Emergency Number: Not reported
TSDf EPA ID: AZR000515924
TSDf Name: YUMA YES WASTE TRANSFER FACILITY
TSDf Address 1: 2730 E 13TH ST
TSDf Address 2: Not reported
TSDf City: YUMA
TSDf Zip: 85365-1901
TSDf Telephone: Not reported

State:

Year: 2018
EM Manifest ID: 135772
Generator EPA ID: CAR000185751
Shipment Date: 2018-09-11
Manifest Number: 001969021PSC
Line Number: 1
Method Code: H141
Quantity Tons: 0.05500
Quantity Waste: 110.000000
Quantity Unit: P
Number of Containers: 1
Type of Container: Fiber or plastic boxes, cartons, cases
Quantity Type: Pounds
State Code: 352

Year: 2018
EM Manifest ID: 135772
Generator EPA ID: CAR000185751
Shipment Date: 2018-09-11
Manifest Number: 001969021PSC
Line Number: 2
Method Code: H141
Quantity Tons: 0.54300
Quantity Waste: 1086.000000
Quantity Unit: P
Number of Containers: 7
Type of Container: Fiberboard or plastic drums, barrels, kegs
Quantity Type: Pounds
State Code: 352

Year: 2018
EM Manifest ID: 213010
Shipment Date: 9/11/2018
Receipt Date: 10/10/2018
Manifest Number: 001966744PSC
Generator EPA ID: CAR000185751
Name: HOME DEPOT #HD6968
Address: 2600 41ST AVENUE
Address 2: Not reported
City: SOQUEL
Zip: 95073
Telephone: 877-577-2669

Map ID
Direction
Distance
Elevation

MAP FINDINGS

Site

Database(s)

EDR ID Number
EPA ID Number

HOME DEPOT STORE #6968 (Continued)

1010562015

Contact:	Not reported
Contact Telephone:	775-575-2760
Transporter 1 EPA ID:	MNS000110924
Transporter 1 Emergency Number:	Not reported
Transporter 2 EPA ID:	MOD095039998
Transporter 2 Emergency Number:	Not reported
TSDF EPA ID:	NVD980895338
TSDF Name:	21st Century Environmental Management of Nevada, LLC
TSDF Address 1:	2095 Newlands Drive East
TSDF Address 2:	Not reported
TSDF City:	Fernley
TSDF Zip:	89408
TSDF Telephone:	Not reported
Federal:	
Year:	2018
EM Manifest ID:	213010
Generator EPA ID:	CAR000185751
Shipment Date:	2018-09-11
Manifest Number:	001966744PSC
Line Number:	1
Method Code:	H141
Quantity Tons:	0.02300
Quantity Waste:	46.000000
Quantity Unit:	P
Number of Containers:	1
Type of Container:	Fiberboard or plastic drums, barrels, kegs
Quantity Type:	Pounds
Federal Code:	D001
Year:	2018
EM Manifest ID:	213010
Generator EPA ID:	CAR000185751
Shipment Date:	2018-09-11
Manifest Number:	001966744PSC
Line Number:	1
Method Code:	H141
Quantity Tons:	0.02300
Quantity Waste:	46.000000
Quantity Unit:	P
Number of Containers:	1
Type of Container:	Fiberboard or plastic drums, barrels, kegs
Quantity Type:	Pounds
Federal Code:	D005
Year:	2018
EM Manifest ID:	213010
Generator EPA ID:	CAR000185751
Shipment Date:	2018-09-11
Manifest Number:	001966744PSC
Line Number:	1
Method Code:	H141
Quantity Tons:	0.02300
Quantity Waste:	46.000000
Quantity Unit:	P
Number of Containers:	1
Type of Container:	Fiberboard or plastic drums, barrels, kegs
Quantity Type:	Pounds

Map ID
Direction
Distance
Elevation

MAP FINDINGS

Site

Database(s)

EDR ID Number
EPA ID Number

HOME DEPOT STORE #6968 (Continued)

1010562015

Federal Code: D007

Year: 2018
EM Manifest ID: 213010
Generator EPA ID: CAR000185751
Shipment Date: 2018-09-11
Manifest Number: 001966744PSC
Line Number: 1
Method Code: H141
Quantity Tons: 0.02300
Quantity Waste: 46.000000
Quantity Unit: P
Number of Containers: 1
Type of Container: Fiberboard or plastic drums, barrels, kegs
Quantity Type: Pounds
Federal Code: D008

Year: 2018
EM Manifest ID: 213010
Generator EPA ID: CAR000185751
Shipment Date: 2018-09-11
Manifest Number: 001966744PSC
Line Number: 1
Method Code: H141
Quantity Tons: 0.02300
Quantity Waste: 46.000000
Quantity Unit: P
Number of Containers: 1
Type of Container: Fiberboard or plastic drums, barrels, kegs
Quantity Type: Pounds
Federal Code: D016

Year: 2018
EM Manifest ID: 213010
Generator EPA ID: CAR000185751
Shipment Date: 2018-09-11
Manifest Number: 001966744PSC
Line Number: 2
Method Code: H141
Quantity Tons: 0.04450
Quantity Waste: 89.000000
Quantity Unit: P
Number of Containers: 1
Type of Container: Fiberboard or plastic drums, barrels, kegs
Quantity Type: Pounds
Federal Code: D001

Year: 2018
EM Manifest ID: 213010
Generator EPA ID: CAR000185751
Shipment Date: 2018-09-11
Manifest Number: 001966744PSC
Line Number: 2
Method Code: H141
Quantity Tons: 0.04450
Quantity Waste: 89.000000
Quantity Unit: P

Map ID
Direction
Distance
Elevation

MAP FINDINGS

Site

Database(s)

EDR ID Number
EPA ID Number

HOME DEPOT STORE #6968 (Continued)

1010562015

Number of Containers: 1
Type of Container: Fiberboard or plastic drums, barrels, kegs
Quantity Type: Pounds
Federal Code: D018

Year: 2018
EM Manifest ID: 213010
Generator EPA ID: CAR000185751
Shipment Date: 2018-09-11
Manifest Number: 001966744PSC
Line Number: 2

Method Code: H141
Quantity Tons: 0.04450
Quantity Waste: 89.000000
Quantity Unit: P
Number of Containers: 1
Type of Container: Fiberboard or plastic drums, barrels, kegs
Quantity Type: Pounds
Federal Code: D035

Year: 2018
EM Manifest ID: 213010
Generator EPA ID: CAR000185751
Shipment Date: 2018-09-11
Manifest Number: 001966744PSC
Line Number: 3

Method Code: H141
Quantity Tons: 0.02600
Quantity Waste: 52.000000
Quantity Unit: P
Number of Containers: 1
Type of Container: Fiberboard or plastic drums, barrels, kegs
Quantity Type: Pounds
Federal Code: D016

Year: 2018
EM Manifest ID: 213010
Generator EPA ID: CAR000185751
Shipment Date: 2018-09-11
Manifest Number: 001966744PSC
Line Number: 4

Method Code: H070
Quantity Tons: 0.02450
Quantity Waste: 49.000000
Quantity Unit: P
Number of Containers: 1
Type of Container: Fiberboard or plastic drums, barrels, kegs
Quantity Type: Pounds
Federal Code: D002

State:

Year: 2018
EM Manifest ID: 213010
Generator EPA ID: CAR000185751
Shipment Date: 2018-09-11
Manifest Number: 001966744PSC
Line Number: 1

Map ID
Direction
Distance
Elevation

MAP FINDINGS

Site

Database(s)

EDR ID Number
EPA ID Number

HOME DEPOT STORE #6968 (Continued)

1010562015

Method Code: H141
Quantity Tons: 0.02300
Quantity Waste: 46.000000
Quantity Unit: P
Number of Containers: 1
Type of Container: Fiberboard or plastic drums, barrels, kegs
Quantity Type: Pounds
State Code: 331

Year: 2018
EM Manifest ID: 213010
Generator EPA ID: CAR000185751
Shipment Date: 2018-09-11
Manifest Number: 001966744PSC
Line Number: 2
Method Code: H141
Quantity Tons: 0.04450
Quantity Waste: 89.000000
Quantity Unit: P
Number of Containers: 1
Type of Container: Fiberboard or plastic drums, barrels, kegs
Quantity Type: Pounds
State Code: 214

Year: 2018
EM Manifest ID: 213010
Generator EPA ID: CAR000185751
Shipment Date: 2018-09-11
Manifest Number: 001966744PSC
Line Number: 3
Method Code: H141
Quantity Tons: 0.02600
Quantity Waste: 52.000000
Quantity Unit: P
Number of Containers: 1
Type of Container: Fiberboard or plastic drums, barrels, kegs
Quantity Type: Pounds
State Code: 181

Year: 2018
EM Manifest ID: 213010
Generator EPA ID: CAR000185751
Shipment Date: 2018-09-11
Manifest Number: 001966744PSC
Line Number: 4
Method Code: H070
Quantity Tons: 0.02450
Quantity Waste: 49.000000
Quantity Unit: P
Number of Containers: 1
Type of Container: Fiberboard or plastic drums, barrels, kegs
Quantity Type: Pounds
State Code: 122

Year: 2018
EM Manifest ID: 001645037PSC20170829_D_1

Map ID
Direction
Distance
Elevation

MAP FINDINGS

Site

Database(s)

EDR ID Number
EPA ID Number

HOME DEPOT STORE #6968 (Continued)

1010562015

Shipment Date: 8/29/2017
Receipt Date: 1/1/1900
Manifest Number: 001645037PSC
Generator EPA ID: CAR000185751
Name: HOME DEPOT C/O PSC
Address: Not reported
Address 2: Not reported
City: Not reported
Zip: Not reported
Telephone: Not reported
Contact: Not reported
Contact Telephone: Not reported
Transporter 1 EPA ID: MNS000110924
Transporter 1 Emergency Number: Not reported
Transporter 2 EPA ID: NED986382133
Transporter 2 Emergency Number: Not reported
TSDf EPA ID: NVD980895338
TSDf Name: 21ST CENTURY ENVIRONMENTAL MANAGEMENT OF NEVADA LLC
TSDf Address 1: Not reported
TSDf Address 2: Not reported
TSDf City: Not reported
TSDf Zip: Not reported
TSDf Telephone: Not reported

Federal:

Year: 2018
EM Manifest ID: 001645037PSC20170829_D_1
Generator EPA ID: CAR000185751
Shipment Date: 2017-08-29
Manifest Number: 001645037PSC
Line Number: 1
Method Code: H141
Quantity Tons: 0.02850
Quantity Waste: 57.000000
Quantity Unit: P
Number of Containers: 1
Type of Container: NULL
Quantity Type: NULL
Federal Code: D001

Year: 2018
EM Manifest ID: 001645037PSC20170829_D_1
Generator EPA ID: CAR000185751
Shipment Date: 2017-08-29
Manifest Number: 001645037PSC
Line Number: 1
Method Code: H141
Quantity Tons: 0.02850
Quantity Waste: 57.000000
Quantity Unit: P
Number of Containers: 1
Type of Container: NULL
Quantity Type: NULL
Federal Code: D005

Year: 2018
EM Manifest ID: 001645037PSC20170829_D_1
Generator EPA ID: CAR000185751

Map ID
Direction
Distance
Elevation

MAP FINDINGS

Site

Database(s)

EDR ID Number
EPA ID Number

HOME DEPOT STORE #6968 (Continued)

1010562015

Shipment Date:	2017-08-29
Manifest Number:	001645037PSC
Line Number:	1
Method Code:	H141
Quantity Tons:	0.02850
Quantity Waste:	57.000000
Quantity Unit:	P
Number of Containers:	1
Type of Container:	NULL
Quantity Type:	NULL
Federal Code:	D007
Year:	2018
EM Manifest ID:	001645037PSC20170829_D_1
Generator EPA ID:	CAR000185751
Shipment Date:	2017-08-29
Manifest Number:	001645037PSC
Line Number:	1
Method Code:	H141
Quantity Tons:	0.02850
Quantity Waste:	57.000000
Quantity Unit:	P
Number of Containers:	1
Type of Container:	NULL
Quantity Type:	NULL
Federal Code:	D008
Year:	2018
EM Manifest ID:	001645037PSC20170829_D_1
Generator EPA ID:	CAR000185751
Shipment Date:	2017-08-29
Manifest Number:	001645037PSC
Line Number:	1
Method Code:	H141
Quantity Tons:	0.02850
Quantity Waste:	57.000000
Quantity Unit:	P
Number of Containers:	1
Type of Container:	NULL
Quantity Type:	NULL
Federal Code:	D016
Year:	2018
EM Manifest ID:	001645037PSC20170829_D_1
Generator EPA ID:	CAR000185751
Shipment Date:	2017-08-29
Manifest Number:	001645037PSC
Line Number:	2
Method Code:	H141
Quantity Tons:	0.06350
Quantity Waste:	127.000000
Quantity Unit:	P
Number of Containers:	1
Type of Container:	NULL
Quantity Type:	NULL
Federal Code:	D001

Map ID
Direction
Distance
Elevation

MAP FINDINGS

Site

Database(s)

EDR ID Number
EPA ID Number

HOME DEPOT STORE #6968 (Continued)

1010562015

Year: 2018
EM Manifest ID: 001645037PSC20170829_D_1
Generator EPA ID: CAR000185751
Shipment Date: 2017-08-29
Manifest Number: 001645037PSC
Line Number: 2
Method Code: H141
Quantity Tons: 0.06350
Quantity Waste: 127.000000
Quantity Unit: P
Number of Containers: 1
Type of Container: NULL
Quantity Type: NULL
Federal Code: D018

Year: 2018
EM Manifest ID: 001645037PSC20170829_D_1
Generator EPA ID: CAR000185751
Shipment Date: 2017-08-29
Manifest Number: 001645037PSC
Line Number: 2
Method Code: H141
Quantity Tons: 0.06350
Quantity Waste: 127.000000
Quantity Unit: P
Number of Containers: 1
Type of Container: NULL
Quantity Type: NULL
Federal Code: D035

Year: 2018
EM Manifest ID: 001645037PSC20170829_D_1
Generator EPA ID: CAR000185751
Shipment Date: 2017-08-29
Manifest Number: 001645037PSC
Line Number: 4
Method Code: H141
Quantity Tons: 0.03850
Quantity Waste: 77.000000
Quantity Unit: P
Number of Containers: 2
Type of Container: NULL
Quantity Type: NULL
Federal Code: D016

Year: 2018
EM Manifest ID: 001645037PSC20170829_D_1
Generator EPA ID: CAR000185751
Shipment Date: 2017-08-29
Manifest Number: 001645037PSC
Line Number: 5
Method Code: H141
Quantity Tons: 0.01850
Quantity Waste: 37.000000
Quantity Unit: P
Number of Containers: 1
Type of Container: NULL

Map ID
Direction
Distance
Elevation

MAP FINDINGS

Site

Database(s)

EDR ID Number
EPA ID Number

HOME DEPOT STORE #6968 (Continued)

1010562015

Quantity Type: NULL
Federal Code: D016

Year: 2018
EM Manifest ID: 001645037PSC20170829_D_1
Generator EPA ID: CAR000185751
Shipment Date: 2017-08-29
Manifest Number: 001645037PSC
Line Number: 6
Method Code: H141
Quantity Tons: 0.00350
Quantity Waste: 7.000000
Quantity Unit: P
Number of Containers: 1
Type of Container: NULL
Quantity Type: NULL
Federal Code: D001

State:
Year: 2018
EM Manifest ID: 001645037PSC20170829_D_1
Generator EPA ID: CAR000185751
Shipment Date: 2017-08-29
Manifest Number: 001645037PSC
Line Number: 1
Method Code: H141
Quantity Tons: 0.02850
Quantity Waste: 57.000000
Quantity Unit: P
Number of Containers: 1
Type of Container: NULL
Quantity Type: NULL
State Code: 331

Year: 2018
EM Manifest ID: 001645037PSC20170829_D_1
Generator EPA ID: CAR000185751
Shipment Date: 2017-08-29
Manifest Number: 001645037PSC
Line Number: 2
Method Code: H141
Quantity Tons: 0.06350
Quantity Waste: 127.000000
Quantity Unit: P
Number of Containers: 1
Type of Container: NULL
Quantity Type: NULL
State Code: 214

Year: 2018
EM Manifest ID: 001645037PSC20170829_D_1
Generator EPA ID: CAR000185751
Shipment Date: 2017-08-29
Manifest Number: 001645037PSC
Line Number: 3
Method Code: H141
Quantity Tons: 0.32600

Map ID
Direction
Distance
Elevation

MAP FINDINGS

Site

Database(s)

EDR ID Number
EPA ID Number

HOME DEPOT STORE #6968 (Continued)

1010562015

Quantity Waste:	652.000000
Quantity Unit:	P
Number of Containers:	4
Type of Container:	NULL
Quantity Type:	NULL
State Code:	352
Year:	2018
EM Manifest ID:	001645037PSC20170829_D_1
Generator EPA ID:	CAR000185751
Shipment Date:	2017-08-29
Manifest Number:	001645037PSC
Line Number:	4
Method Code:	H141
Quantity Tons:	0.03850
Quantity Waste:	77.000000
Quantity Unit:	P
Number of Containers:	2
Type of Container:	NULL
Quantity Type:	NULL
State Code:	331
Year:	2018
EM Manifest ID:	001645037PSC20170829_D_1
Generator EPA ID:	CAR000185751
Shipment Date:	2017-08-29
Manifest Number:	001645037PSC
Line Number:	5
Method Code:	H141
Quantity Tons:	0.01850
Quantity Waste:	37.000000
Quantity Unit:	P
Number of Containers:	1
Type of Container:	NULL
Quantity Type:	NULL
State Code:	181
Year:	2018
EM Manifest ID:	001645037PSC20170829_D_1
Generator EPA ID:	CAR000185751
Shipment Date:	2017-08-29
Manifest Number:	001645037PSC
Line Number:	6
Method Code:	H141
Quantity Tons:	0.00350
Quantity Waste:	7.000000
Quantity Unit:	P
Number of Containers:	1
Type of Container:	NULL
Quantity Type:	NULL
State Code:	331
Year:	2018
EM Manifest ID:	001645037PSC20170829_D_1
Generator EPA ID:	CAR000185751
Shipment Date:	2017-08-29
Manifest Number:	001645037PSC

Map ID
Direction
Distance
Elevation

MAP FINDINGS

Site

Database(s)

EDR ID Number
EPA ID Number

HOME DEPOT STORE #6968 (Continued)

1010562015

Line Number: 7
Method Code: H141
Quantity Tons: 0.00600
Quantity Waste: 12.000000
Quantity Unit: P
Number of Containers: 1
Type of Container: NULL
Quantity Type: NULL
State Code: 271

Year: 2018
EM Manifest ID: 001645142PSC20170829_D_1
Shipment Date: 8/29/2017
Receipt Date: 9/14/2017
Manifest Number: 001645142PSC
Generator EPA ID: CAR000185751
Name: HOME DEPOT C/O PSC
Address: Not reported
Address 2: Not reported
City: Not reported
Zip: Not reported
Telephone: Not reported
Contact: Not reported
Contact Telephone: Not reported
Transporter 1 EPA ID: MNS000110924
Transporter 1 Emergency Number: Not reported
Transporter 2 EPA ID: NED986382133
Transporter 2 Emergency Number: Not reported
TSDf EPA ID: CAD980884183
TSDf Name: GENERAL ENVIRONMENTAL MGT LLC DBA PSC ENVIRONMENTAL SERVICES
TSDf Address 1: Not reported
TSDf Address 2: Not reported
TSDf City: Not reported
TSDf Zip: Not reported
TSDf Telephone: Not reported

State:
Year: 2018
EM Manifest ID: 001645142PSC20170829_D_1
Generator EPA ID: CAR000185751
Shipment Date: 2017-08-29
Manifest Number: 001645142PSC
Line Number: 1
Method Code: H141
Quantity Tons: 0.06500
Quantity Waste: 130.000000
Quantity Unit: P
Number of Containers: 1
Type of Container: NULL
Quantity Type: NULL
State Code: 352

Additional Info:
Year: 2017
Gen EPA ID: CAR000185751

Map ID
Direction
Distance
Elevation

MAP FINDINGS

Site

Database(s)

EDR ID Number
EPA ID Number

HOME DEPOT STORE #6968 (Continued)

1010562015

Shipment Date:	20171218
Creation Date:	8/7/2018 18:30:18
Receipt Date:	20180117
Manifest ID:	001711968PSC
Trans EPA ID:	MNS000110924
Trans Name:	STERICYCLE SPECIALTY WASTE SOLUTIONS INC
Trans 2 EPA ID:	NED986382133
Trans 2 Name:	SMITH SYSTEMS INC
TSDf EPA ID:	CAD008364432
Trans Name:	RHO CHEM LLC
TSDf Alt EPA ID:	Not reported
TSDf Alt Name:	Not reported
Waste Code Description:	122 - Alkaline solution without metals (pH > 12.5
RCRA Code:	D002
Meth Code:	H141 - Storage, Bulking, And/Or Transfer Off Site--No Treatment/Reovery (H010-H129) Or (H131-H135)
Quantity Tons:	0.008
Waste Quantity:	16
Quantity Unit:	P
Additional Code 1:	Not reported
Additional Code 2:	Not reported
Additional Code 3:	Not reported
Additional Code 4:	Not reported
Additional Code 5:	Not reported
Shipment Date:	20171218
Creation Date:	Not reported
Receipt Date:	Not reported
Manifest ID:	001711968PSC
Trans EPA ID:	MNS000110924
Trans Name:	STERICYCLE SPECIALTY WASTE SOLUTIONS INC
Trans 2 EPA ID:	NED986382133
Trans 2 Name:	SMITH SYSTEMS INC
TSDf EPA ID:	CAD008364432
Trans Name:	RHO CHEM LLC
TSDf Alt EPA ID:	Not reported
TSDf Alt Name:	Not reported
Waste Code Description:	213 - Hydrocarbon solvents (benzene, hexane, Stoddard, etc.
RCRA Code:	D018
Meth Code:	H141 - Storage, Bulking, And/Or Transfer Off Site--No Treatment/Reovery (H010-H129) Or (H131-H135)
Quantity Tons:	0.009
Waste Quantity:	18
Quantity Unit:	P
Additional Code 1:	D001
Additional Code 2:	Not reported
Additional Code 3:	Not reported
Additional Code 4:	Not reported
Additional Code 5:	Not reported
Shipment Date:	20171218
Creation Date:	Not reported
Receipt Date:	Not reported
Manifest ID:	001711968PSC
Trans EPA ID:	MNS000110924
Trans Name:	STERICYCLE SPECIALTY WASTE SOLUTIONS INC
Trans 2 EPA ID:	NED986382133

Map ID
Direction
Distance
Elevation

MAP FINDINGS

Site

Database(s)

EDR ID Number
EPA ID Number

HOME DEPOT STORE #6968 (Continued)

1010562015

Trans 2 Name: SMITH SYSTEMS INC
TSDf EPA ID: CAD008364432
Trans Name: RHO CHEM LLC
TSDf Alt EPA ID: Not reported
TSDf Alt Name: Not reported
Waste Code Description: 331 - Off-specification, aged, or surplus organics
RCRA Code: D001
Meth Code: H141 - Storage, Bulking, And/Or Transfer Off Site--No Treatment/Reovery (H010-H129) Or (H131-H135)

Quantity Tons: 0.001
Waste Quantity: 2
Quantity Unit: P
Additional Code 1: Not reported
Additional Code 2: Not reported
Additional Code 3: Not reported
Additional Code 4: Not reported
Additional Code 5: Not reported

Shipment Date: 20171218
Creation Date: Not reported
Receipt Date: Not reported
Manifest ID: 001711968PSC
Trans EPA ID: MNS000110924
Trans Name: STERICYCLE SPECIALTY WASTE SOLUTIONS INC
Trans 2 EPA ID: NED986382133
Trans 2 Name: SMITH SYSTEMS INC
TSDf EPA ID: CAD008364432
Trans Name: RHO CHEM LLC
TSDf Alt EPA ID: Not reported
TSDf Alt Name: Not reported
Waste Code Description: 181 - Other inorganic solid waste Organics
RCRA Code: D016
Meth Code: H141 - Storage, Bulking, And/Or Transfer Off Site--No Treatment/Reovery (H010-H129) Or (H131-H135)

Quantity Tons: 0.0015
Waste Quantity: 3
Quantity Unit: P
Additional Code 1: Not reported
Additional Code 2: Not reported
Additional Code 3: Not reported
Additional Code 4: Not reported
Additional Code 5: Not reported

Shipment Date: 20171218
Creation Date: Not reported
Receipt Date: Not reported
Manifest ID: 001711968PSC
Trans EPA ID: MNS000110924
Trans Name: STERICYCLE SPECIALTY WASTE SOLUTIONS INC
Trans 2 EPA ID: NED986382133
Trans 2 Name: SMITH SYSTEMS INC
TSDf EPA ID: CAD008364432
Trans Name: RHO CHEM LLC
TSDf Alt EPA ID: Not reported
TSDf Alt Name: Not reported
Waste Code Description: 141 - Off-specification, aged, or surplus inorganics
RCRA Code: D001

Map ID
Direction
Distance
Elevation

MAP FINDINGS

Site

Database(s)

EDR ID Number
EPA ID Number

HOME DEPOT STORE #6968 (Continued)

1010562015

Meth Code: H141 - Storage, Bulking, And/Or Transfer Off Site--No Treatment/Reovery (H010-H129) Or (H131-H135)
Quantity Tons: 0.0015
Waste Quantity: 3
Quantity Unit: P
Additional Code 1: Not reported
Additional Code 2: Not reported
Additional Code 3: Not reported
Additional Code 4: Not reported
Additional Code 5: Not reported

Shipment Date: 20171218
Creation Date: Not reported
Receipt Date: Not reported
Manifest ID: 001711968PSC
Trans EPA ID: MNS000110924
Trans Name: STERICYCLE SPECIALTY WASTE SOLUTIONS INC
Trans 2 EPA ID: NED986382133
Trans 2 Name: SMITH SYSTEMS INC
TSDf EPA ID: CAD008364432
Trans Name: RHO CHEM LLC
TSDf Alt EPA ID: Not reported
TSDf Alt Name: Not reported
Waste Code Description: - Not reported
RCRA Code: Not reported
Meth Code: H141 - Storage, Bulking, And/Or Transfer Off Site--No Treatment/Reovery (H010-H129) Or (H131-H135)
Quantity Tons: 0.0015
Waste Quantity: 3
Quantity Unit: P
Additional Code 1: Not reported
Additional Code 2: Not reported
Additional Code 3: Not reported
Additional Code 4: Not reported
Additional Code 5: Not reported

Shipment Date: 20171218
Creation Date: 8/27/2018 18:30:21
Receipt Date: 20180104
Manifest ID: 001711940PSC
Trans EPA ID: MNS000110924
Trans Name: STERICYCLE SPECIALTY WASTE SOLUTIONS INC
Trans 2 EPA ID: NED986382133
Trans 2 Name: SMITH SYSTEMS TRANSPORTATION
TSDf EPA ID: CAD980884183
Trans Name: GENERAL ENVIRONMENTAL MGT LLC DBA PSC ENVIRONMENTAL SERVICES
TSDf Alt EPA ID: Not reported
TSDf Alt Name: Not reported
Waste Code Description: 352 - Other organic solids
RCRA Code: Not reported
Meth Code: H141 - Storage, Bulking, And/Or Transfer Off Site--No Treatment/Reovery (H010-H129) Or (H131-H135)
Quantity Tons: 0.1875
Waste Quantity: 375
Quantity Unit: P
Additional Code 1: Not reported
Additional Code 2: Not reported

Map ID
Direction
Distance
Elevation

MAP FINDINGS

Site

Database(s)

EDR ID Number
EPA ID Number

HOME DEPOT STORE #6968 (Continued)

1010562015

Additional Code 3:	Not reported
Additional Code 4:	Not reported
Additional Code 5:	Not reported
Shipment Date:	20171218
Creation Date:	8/7/2018 18:30:18
Receipt Date:	20180117
Manifest ID:	001711968PSC
Trans EPA ID:	MNS000110924
Trans Name:	STERICYCLE SPECIALTY WASTE SOLUTIONS INC
Trans 2 EPA ID:	NED986382133
Trans 2 Name:	SMITH SYSTEMS INC
TSDf EPA ID:	CAD008364432
Trans Name:	RHO CHEM LLC
TSDf Alt EPA ID:	Not reported
TSDf Alt Name:	Not reported
Waste Code Description:	331 - Off-specification, aged, or surplus organics
RCRA Code:	D016
Meth Code:	H141 - Storage, Bulking, And/Or Transfer Off Site--No Treatment/Reovery (H010-H129) Or (H131-H135)
Quantity Tons:	0.0455
Waste Quantity:	91
Quantity Unit:	P
Additional Code 1:	D008
Additional Code 2:	D007
Additional Code 3:	D005
Additional Code 4:	D001
Additional Code 5:	Not reported
Shipment Date:	20171218
Creation Date:	8/7/2018 18:30:18
Receipt Date:	20180117
Manifest ID:	001711968PSC
Trans EPA ID:	MNS000110924
Trans Name:	STERICYCLE SPECIALTY WASTE SOLUTIONS INC
Trans 2 EPA ID:	NED986382133
Trans 2 Name:	SMITH SYSTEMS INC
TSDf EPA ID:	CAD008364432
Trans Name:	RHO CHEM LLC
TSDf Alt EPA ID:	Not reported
TSDf Alt Name:	Not reported
Waste Code Description:	214 - Unspecified solvent mixture
RCRA Code:	D035
Meth Code:	H141 - Storage, Bulking, And/Or Transfer Off Site--No Treatment/Reovery (H010-H129) Or (H131-H135)
Quantity Tons:	0.05
Waste Quantity:	100
Quantity Unit:	P
Additional Code 1:	D018
Additional Code 2:	D001
Additional Code 3:	Not reported
Additional Code 4:	Not reported
Additional Code 5:	Not reported
Shipment Date:	20171218
Creation Date:	8/7/2018 18:30:18
Receipt Date:	20180117

Map ID
Direction
Distance
Elevation

MAP FINDINGS

Site

Database(s)

EDR ID Number
EPA ID Number

HOME DEPOT STORE #6968 (Continued)

1010562015

Manifest ID: 001711968PSC
Trans EPA ID: MNS000110924
Trans Name: STERICYCLE SPECIALTY WASTE SOLUTIONS INC
Trans 2 EPA ID: NED986382133
Trans 2 Name: SMITH SYSTEMS INC
TSDf EPA ID: CAD008364432
Trans Name: RHO CHEM LLC
TSDf Alt EPA ID: Not reported
TSDf Alt Name: Not reported
Waste Code Description: 791 - Liquids with pH < 2 792 Liquids with pH < 2 with metals
RCRA Code: D002
Meth Code: H122 - Evaporation
Quantity Tons: 0.002
Waste Quantity: 4
Quantity Unit: P
Additional Code 1: Not reported
Additional Code 2: Not reported
Additional Code 3: Not reported
Additional Code 4: Not reported
Additional Code 5: Not reported

Additional Info:

Year: 2016
Gen EPA ID: CAR000185751

Shipment Date: 20151221
Creation Date: 10/18/2016 18:32:25
Receipt Date: 20151229
Manifest ID: 001167972PSC
Trans EPA ID: MNS000110924
Trans Name: STERICYCLE SPECIALTY WASTE SOLUTIONS
Trans 2 EPA ID: Not reported
Trans 2 Name: Not reported
TSDf EPA ID: NVD980895338
Trans Name: 21ST CENTURY ENVIRONMENTAL MANAGEMENT OF NEVADA LLC
TSDf Alt EPA ID: Not reported
TSDf Alt Name: Not reported
Waste Code Description: 352 - Other organic solids
RCRA Code: Not reported
Meth Code: H141 - Storage, Bulking, And/Or Transfer Off Site--No Treatment/Reovery (H010-H129) Or (H131-H135)
Quantity Tons: 0.048
Waste Quantity: 96
Quantity Unit: P
Additional Code 1: Not reported
Additional Code 2: Not reported
Additional Code 3: Not reported
Additional Code 4: Not reported
Additional Code 5: Not reported

Shipment Date: 20151221
Creation Date: 10/18/2016 18:32:25
Receipt Date: 20151229
Manifest ID: 001167972PSC
Trans EPA ID: MNS000110924
Trans Name: STERICYCLE SPECIALTY WASTE SOLUTIONS
Trans 2 EPA ID: Not reported

Map ID
Direction
Distance
Elevation

MAP FINDINGS

Site

Database(s)

EDR ID Number
EPA ID Number

HOME DEPOT STORE #6968 (Continued)

1010562015

Trans 2 Name:	Not reported
TSDF EPA ID:	NVD980895338
Trans Name:	21ST CENTURY ENVIRONMENTAL MANAGEMENT OF NEVADA LLC
TSDF Alt EPA ID:	Not reported
TSDF Alt Name:	Not reported
Waste Code Description:	331 - Off-specification, aged, or surplus organics
RCRA Code:	D016
Meth Code:	H141 - Storage, Bulking, And/Or Transfer Off Site--No Treatment/Reovery (H010-H129) Or (H131-H135)
Quantity Tons:	0.011
Waste Quantity:	22
Quantity Unit:	P
Additional Code 1:	D008
Additional Code 2:	D007
Additional Code 3:	D005
Additional Code 4:	D001
Additional Code 5:	Not reported
Shipment Date:	20151221
Creation Date:	10/18/2016 18:32:25
Receipt Date:	20151229
Manifest ID:	001167972PSC
Trans EPA ID:	MNS000110924
Trans Name:	STERICYCLE SPECIALTY WASTE SOLUTIONS
Trans 2 EPA ID:	Not reported
Trans 2 Name:	Not reported
TSDF EPA ID:	NVD980895338
Trans Name:	21ST CENTURY ENVIRONMENTAL MANAGEMENT OF NEVADA LLC
TSDF Alt EPA ID:	Not reported
TSDF Alt Name:	Not reported
Waste Code Description:	181 - Other inorganic solid waste Organics
RCRA Code:	D008
Meth Code:	H141 - Storage, Bulking, And/Or Transfer Off Site--No Treatment/Reovery (H010-H129) Or (H131-H135)
Quantity Tons:	0.002
Waste Quantity:	4
Quantity Unit:	P
Additional Code 1:	Not reported
Additional Code 2:	Not reported
Additional Code 3:	Not reported
Additional Code 4:	Not reported
Additional Code 5:	Not reported
Shipment Date:	20151221
Creation Date:	10/18/2016 18:32:25
Receipt Date:	20151229
Manifest ID:	001167972PSC
Trans EPA ID:	MNS000110924
Trans Name:	STERICYCLE SPECIALTY WASTE SOLUTIONS
Trans 2 EPA ID:	Not reported
Trans 2 Name:	Not reported
TSDF EPA ID:	NVD980895338
Trans Name:	21ST CENTURY ENVIRONMENTAL MANAGEMENT OF NEVADA LLC
TSDF Alt EPA ID:	Not reported
TSDF Alt Name:	Not reported
Waste Code Description:	214 - Unspecified solvent mixture
RCRA Code:	D035

Map ID
Direction
Distance
Elevation

MAP FINDINGS

Site

Database(s)

EDR ID Number
EPA ID Number

HOME DEPOT STORE #6968 (Continued)

1010562015

Meth Code: H141 - Storage, Bulking, And/Or Transfer Off Site--No
Treatment/Reovery (H010-H129) Or (H131-H135)
Quantity Tons: 0.037
Waste Quantity: 74
Quantity Unit: P
Additional Code 1: D018
Additional Code 2: D001
Additional Code 3: Not reported
Additional Code 4: Not reported
Additional Code 5: Not reported

Shipment Date: 20151221
Creation Date: 4/7/2016 22:15:27
Receipt Date: 20160111
Manifest ID: 001168317PSC
Trans EPA ID: MNS000110924
Trans Name: STERICYCLE SPECIALTY WASTE SOLUTIONS
Trans 2 EPA ID: NED986382133
Trans 2 Name: SMITH SYS
TSDf EPA ID: CAD980884183
Trans Name: GENERAL ENVIRONMENTAL MGT LLC DBA PSC ENVIRONMENTAL SERVICES
TSDf Alt EPA ID: Not reported
TSDf Alt Name: Not reported
Waste Code Description: 352 - Other organic solids
RCRA Code: Not reported
Meth Code: H141 - Storage, Bulking, And/Or Transfer Off Site--No
Treatment/Reovery (H010-H129) Or (H131-H135)
Quantity Tons: 0.0625
Waste Quantity: 125
Quantity Unit: P
Additional Code 1: Not reported
Additional Code 2: Not reported
Additional Code 3: Not reported
Additional Code 4: Not reported
Additional Code 5: Not reported

Shipment Date: 20151215
Creation Date: Not reported
Receipt Date: Not reported
Manifest ID: 001167919PSC
Trans EPA ID: CAR000210617
Trans Name: 21ST CENTURY ENVIRONMENTAL MANAGEMENT OF CA LP
Trans 2 EPA ID: Not reported
Trans 2 Name: Not reported
TSDf EPA ID: NVD980895338
Trans Name: 21ST CENTURY ENVIRONMENTAL MANAGEMENT OF NEVADA LLC
TSDf Alt EPA ID: Not reported
TSDf Alt Name: Not reported
Waste Code Description: - Not reported
RCRA Code: Not reported
Meth Code: H141 - Storage, Bulking, And/Or Transfer Off Site--No
Treatment/Reovery (H010-H129) Or (H131-H135)
Quantity Tons: 0.009
Waste Quantity: 18
Quantity Unit: P
Additional Code 1: Not reported
Additional Code 2: Not reported

Map ID
Direction
Distance
Elevation

MAP FINDINGS

Site

Database(s)

EDR ID Number
EPA ID Number

HOME DEPOT STORE #6968 (Continued)

1010562015

Additional Code 3: Not reported
Additional Code 4: Not reported
Additional Code 5: Not reported

Shipment Date: 20151215
Creation Date: 10/3/2016 18:30:34
Receipt Date: 20151221
Manifest ID: 001167919PSC
Trans EPA ID: CAR000210617
Trans Name: 21ST CENTURY ENVIRONMENTAL MANAGEMENT OF CA LP
Trans 2 EPA ID: Not reported
Trans 2 Name: Not reported
TSDf EPA ID: NVD980895338
Trans Name: 21ST CENTURY ENVIRONMENTAL MANAGEMENT OF NEVADA LLC
TSDf Alt EPA ID: Not reported
TSDf Alt Name: Not reported
Waste Code Description: 122 - Alkaline solution without metals (pH > 12.5)
RCRA Code: D002
Meth Code: H070 - Not reported
Quantity Tons: 0.0115
Waste Quantity: 23
Quantity Unit: P
Additional Code 1: Not reported
Additional Code 2: Not reported
Additional Code 3: Not reported
Additional Code 4: Not reported
Additional Code 5: Not reported

Shipment Date: 20151215
Creation Date: 10/3/2016 18:30:34
Receipt Date: 20151221
Manifest ID: 001167919PSC
Trans EPA ID: CAR000210617
Trans Name: 21ST CENTURY ENVIRONMENTAL MANAGEMENT OF CA LP
Trans 2 EPA ID: Not reported
Trans 2 Name: Not reported
TSDf EPA ID: NVD980895338
Trans Name: 21ST CENTURY ENVIRONMENTAL MANAGEMENT OF NEVADA LLC
TSDf Alt EPA ID: Not reported
TSDf Alt Name: Not reported
Waste Code Description: 352 - Other organic solids
RCRA Code: Not reported
Meth Code: H141 - Storage, Bulking, And/Or Transfer Off Site--No Treatment/Reovery (H010-H129) Or (H131-H135)

Quantity Tons: 0.2465
Waste Quantity: 493
Quantity Unit: P
Additional Code 1: Not reported
Additional Code 2: Not reported
Additional Code 3: Not reported
Additional Code 4: Not reported
Additional Code 5: Not reported

Shipment Date: 20151215
Creation Date: 10/3/2016 18:30:34
Receipt Date: 20151221
Manifest ID: 001167919PSC

Map ID
Direction
Distance
Elevation

MAP FINDINGS

Site

Database(s)

EDR ID Number
EPA ID Number

HOME DEPOT STORE #6968 (Continued)

1010562015

Trans EPA ID: CAR000210617
Trans Name: 21ST CENTURY ENVIRONMENTAL MANAGEMENT OF CA LP
Trans 2 EPA ID: Not reported
Trans 2 Name: Not reported
TSDf EPA ID: NVD980895338
Trans Name: 21ST CENTURY ENVIRONMENTAL MANAGEMENT OF NEVADA LLC
TSDf Alt EPA ID: Not reported
TSDf Alt Name: Not reported
Waste Code Description: 331 - Off-specification, aged, or surplus organics
RCRA Code: D016
Meth Code: H141 - Storage, Bulking, And/Or Transfer Off Site--No Treatment/Reovery (H010-H129) Or (H131-H135)
Quantity Tons: 0.0185
Waste Quantity: 37
Quantity Unit: P
Additional Code 1: D008
Additional Code 2: D007
Additional Code 3: D005
Additional Code 4: D001
Additional Code 5: Not reported

Shipment Date: 20151215
Creation Date: 10/3/2016 18:30:34
Receipt Date: 20151221
Manifest ID: 001167919PSC
Trans EPA ID: CAR000210617
Trans Name: 21ST CENTURY ENVIRONMENTAL MANAGEMENT OF CA LP
Trans 2 EPA ID: Not reported
Trans 2 Name: Not reported
TSDf EPA ID: NVD980895338
Trans Name: 21ST CENTURY ENVIRONMENTAL MANAGEMENT OF NEVADA LLC
TSDf Alt EPA ID: Not reported
TSDf Alt Name: Not reported
Waste Code Description: 791 - Liquids with pH < 2 792 Liquids with pH < 2 with metals
RCRA Code: D002
Meth Code: H121 - Neutralization Only
Quantity Tons: 0.006
Waste Quantity: 12
Quantity Unit: P
Additional Code 1: Not reported
Additional Code 2: Not reported
Additional Code 3: Not reported
Additional Code 4: Not reported
Additional Code 5: Not reported

Additional Info:
Year: 2015
Gen EPA ID: CAR000185751

Shipment Date: 20151221
Creation Date: 10/18/2016 18:32:25
Receipt Date: 20151229
Manifest ID: 001167972PSC
Trans EPA ID: MNS000110924
Trans Name: STERICYCLE SPECIALTY WASTE SOLUTIONS
Trans 2 EPA ID: Not reported
Trans 2 Name: Not reported

Map ID
Direction
Distance
Elevation

MAP FINDINGS

Site

Database(s)

EDR ID Number
EPA ID Number

HOME DEPOT STORE #6968 (Continued)

1010562015

TSDF EPA ID: NVD980895338
Trans Name: 21ST CENTURY ENVIRONMENTAL MANAGEMENT OF NEVADA LLC
TSDF Alt EPA ID: Not reported
TSDF Alt Name: Not reported
Waste Code Description: 331 - Off-specification, aged, or surplus organics
RCRA Code: D016
Meth Code: H141 - Storage, Bulking, And/Or Transfer Off Site--No Treatment/Reovery (H010-H129) Or (H131-H135)

Quantity Tons: 0.011
Waste Quantity: 22
Quantity Unit: P
Additional Code 1: D008
Additional Code 2: D007
Additional Code 3: D005
Additional Code 4: D001
Additional Code 5: Not reported

Shipment Date: 20151221
Creation Date: 4/7/2016 22:15:27
Receipt Date: 20160111
Manifest ID: 001168317PSC
Trans EPA ID: MNS000110924
Trans Name: STERICYCLE SPECIALTY WASTE SOLUTIONS
Trans 2 EPA ID: NED986382133
Trans 2 Name: SMITH SYS
TSDF EPA ID: CAD980884183
Trans Name: GENERAL ENVIRONMENTAL MGT LLC DBA PSC ENVIRONMENTAL SERVICES
TSDF Alt EPA ID: Not reported
TSDF Alt Name: Not reported
Waste Code Description: 352 - Other organic solids
RCRA Code: Not reported
Meth Code: H141 - Storage, Bulking, And/Or Transfer Off Site--No Treatment/Reovery (H010-H129) Or (H131-H135)

Quantity Tons: 0.0625
Waste Quantity: 125
Quantity Unit: P
Additional Code 1: Not reported
Additional Code 2: Not reported
Additional Code 3: Not reported
Additional Code 4: Not reported
Additional Code 5: Not reported

Shipment Date: 20151221
Creation Date: 10/18/2016 18:32:25
Receipt Date: 20151229
Manifest ID: 001167972PSC
Trans EPA ID: MNS000110924
Trans Name: STERICYCLE SPECIALTY WASTE SOLUTIONS
Trans 2 EPA ID: Not reported
Trans 2 Name: Not reported
TSDF EPA ID: NVD980895338
Trans Name: 21ST CENTURY ENVIRONMENTAL MANAGEMENT OF NEVADA LLC
TSDF Alt EPA ID: Not reported
TSDF Alt Name: Not reported
Waste Code Description: 214 - Unspecified solvent mixture
RCRA Code: D035
Meth Code: H141 - Storage, Bulking, And/Or Transfer Off Site--No

Map ID
Direction
Distance
Elevation

MAP FINDINGS

Site

Database(s)

EDR ID Number
EPA ID Number

HOME DEPOT STORE #6968 (Continued)

1010562015

Quantity Tons:	Treatment/Reovery (H010-H129) Or (H131-H135)
Waste Quantity:	0.037
Quantity Unit:	74
Additional Code 1:	P
Additional Code 2:	D018
Additional Code 3:	D001
Additional Code 4:	Not reported
Additional Code 5:	Not reported
Shipment Date:	20151221
Creation Date:	10/18/2016 18:32:25
Receipt Date:	20151229
Manifest ID:	001167972PSC
Trans EPA ID:	MNS000110924
Trans Name:	STERICYCLE SPECIALTY WASTE SOLUTIONS
Trans 2 EPA ID:	Not reported
Trans 2 Name:	Not reported
TSDf EPA ID:	NVD980895338
Trans Name:	21ST CENTURY ENVIRONMENTAL MANAGEMENT OF NEVADA LLC
TSDf Alt EPA ID:	Not reported
TSDf Alt Name:	Not reported
Waste Code Description:	181 - Other inorganic solid waste Organics
RCRA Code:	D008
Meth Code:	H141 - Storage, Bulking, And/Or Transfer Off Site--No Treatment/Reovery (H010-H129) Or (H131-H135)
Quantity Tons:	0.002
Waste Quantity:	4
Quantity Unit:	P
Additional Code 1:	Not reported
Additional Code 2:	Not reported
Additional Code 3:	Not reported
Additional Code 4:	Not reported
Additional Code 5:	Not reported
Shipment Date:	20151221
Creation Date:	10/18/2016 18:32:25
Receipt Date:	20151229
Manifest ID:	001167972PSC
Trans EPA ID:	MNS000110924
Trans Name:	STERICYCLE SPECIALTY WASTE SOLUTIONS
Trans 2 EPA ID:	Not reported
Trans 2 Name:	Not reported
TSDf EPA ID:	NVD980895338
Trans Name:	21ST CENTURY ENVIRONMENTAL MANAGEMENT OF NEVADA LLC
TSDf Alt EPA ID:	Not reported
TSDf Alt Name:	Not reported
Waste Code Description:	352 - Other organic solids
RCRA Code:	Not reported
Meth Code:	H141 - Storage, Bulking, And/Or Transfer Off Site--No Treatment/Reovery (H010-H129) Or (H131-H135)
Quantity Tons:	0.048
Waste Quantity:	96
Quantity Unit:	P
Additional Code 1:	Not reported
Additional Code 2:	Not reported
Additional Code 3:	Not reported

Map ID
Direction
Distance
Elevation

MAP FINDINGS

Site

Database(s)

EDR ID Number
EPA ID Number

HOME DEPOT STORE #6968 (Continued)

1010562015

Additional Code 4:	Not reported
Additional Code 5:	Not reported
Shipment Date:	20151215
Creation Date:	Not reported
Receipt Date:	Not reported
Manifest ID:	001167919PSC
Trans EPA ID:	CAR000210617
Trans Name:	21ST CENTURY ENVIRONMENTAL MANAGEMENT OF CA LP
Trans 2 EPA ID:	Not reported
Trans 2 Name:	Not reported
TSDf EPA ID:	NVD980895338
Trans Name:	21ST CENTURY ENVIRONMENTAL MANAGEMENT OF NEVADA LLC
TSDf Alt EPA ID:	Not reported
TSDf Alt Name:	Not reported
Waste Code Description:	- Not reported
RCRA Code:	Not reported
Meth Code:	H141 - Storage, Bulking, And/Or Transfer Off Site--No Treatment/Reovery (H010-H129) Or (H131-H135)
Quantity Tons:	0.009
Waste Quantity:	18
Quantity Unit:	P
Additional Code 1:	Not reported
Additional Code 2:	Not reported
Additional Code 3:	Not reported
Additional Code 4:	Not reported
Additional Code 5:	Not reported
Shipment Date:	20151215
Creation Date:	Not reported
Receipt Date:	Not reported
Manifest ID:	001167919PSC
Trans EPA ID:	CAR000210617
Trans Name:	21ST CENTURY ENVIRONMENTAL MANAGEMENT OF CA LP
Trans 2 EPA ID:	Not reported
Trans 2 Name:	Not reported
TSDf EPA ID:	NVD980895338
Trans Name:	21ST CENTURY ENVIRONMENTAL MANAGEMENT OF NEVADA LLC
TSDf Alt EPA ID:	Not reported
TSDf Alt Name:	Not reported
Waste Code Description:	214 - Unspecified solvent mixture
RCRA Code:	D035
Meth Code:	H141 - Storage, Bulking, And/Or Transfer Off Site--No Treatment/Reovery (H010-H129) Or (H131-H135)
Quantity Tons:	0.0645
Waste Quantity:	129
Quantity Unit:	P
Additional Code 1:	D018
Additional Code 2:	D001
Additional Code 3:	Not reported
Additional Code 4:	Not reported
Additional Code 5:	Not reported
Shipment Date:	20151215
Creation Date:	10/3/2016 18:30:34
Receipt Date:	20151221
Manifest ID:	001167919PSC

Map ID
Direction
Distance
Elevation

MAP FINDINGS

Site

Database(s)

EDR ID Number
EPA ID Number

HOME DEPOT STORE #6968 (Continued)

1010562015

Trans EPA ID: CAR000210617
Trans Name: 21ST CENTURY ENVIRONMENTAL MANAGEMENT OF CA LP
Trans 2 EPA ID: Not reported
Trans 2 Name: Not reported
TSDf EPA ID: NVD980895338
Trans Name: 21ST CENTURY ENVIRONMENTAL MANAGEMENT OF NEVADA LLC
TSDf Alt EPA ID: Not reported
TSDf Alt Name: Not reported
Waste Code Description: 791 - Liquids with pH < 2 792 Liquids with pH < 2 with metals
RCRA Code: D002
Meth Code: H121 - Neutralization Only
Quantity Tons: 0.006
Waste Quantity: 12
Quantity Unit: P
Additional Code 1: Not reported
Additional Code 2: Not reported
Additional Code 3: Not reported
Additional Code 4: Not reported
Additional Code 5: Not reported

Shipment Date: 20151215
Creation Date: 10/3/2016 18:30:34
Receipt Date: 20151221
Manifest ID: 001167919PSC
Trans EPA ID: CAR000210617
Trans Name: 21ST CENTURY ENVIRONMENTAL MANAGEMENT OF CA LP
Trans 2 EPA ID: Not reported
Trans 2 Name: Not reported
TSDf EPA ID: NVD980895338
Trans Name: 21ST CENTURY ENVIRONMENTAL MANAGEMENT OF NEVADA LLC
TSDf Alt EPA ID: Not reported
TSDf Alt Name: Not reported
Waste Code Description: 122 - Alkaline solution without metals (pH > 12.5
RCRA Code: D002
Meth Code: H070 - Not reported
Quantity Tons: 0.0115
Waste Quantity: 23
Quantity Unit: P
Additional Code 1: Not reported
Additional Code 2: Not reported
Additional Code 3: Not reported
Additional Code 4: Not reported
Additional Code 5: Not reported

Shipment Date: 20151215
Creation Date: 10/3/2016 18:30:34
Receipt Date: 20151221
Manifest ID: 001167919PSC
Trans EPA ID: CAR000210617
Trans Name: 21ST CENTURY ENVIRONMENTAL MANAGEMENT OF CA LP
Trans 2 EPA ID: Not reported
Trans 2 Name: Not reported
TSDf EPA ID: NVD980895338
Trans Name: 21ST CENTURY ENVIRONMENTAL MANAGEMENT OF NEVADA LLC
TSDf Alt EPA ID: Not reported
TSDf Alt Name: Not reported
Waste Code Description: 352 - Other organic solids

Map ID
Direction
Distance
Elevation

MAP FINDINGS

Site

Database(s)

EDR ID Number
EPA ID Number

HOME DEPOT STORE #6968 (Continued)

1010562015

RCRA Code: Not reported
Meth Code: H141 - Storage, Bulking, And/Or Transfer Off Site--No Treatment/Reovery (H010-H129) Or (H131-H135)
Quantity Tons: 0.2465
Waste Quantity: 493
Quantity Unit: P
Additional Code 1: Not reported
Additional Code 2: Not reported
Additional Code 3: Not reported
Additional Code 4: Not reported
Additional Code 5: Not reported

Additional Info:

Year: 2014
Gen EPA ID: CAR000185751

Shipment Date: 20141222
Creation Date: 6/25/2015 22:15:43
Receipt Date: 20141230
Manifest ID: 000913667PSC
Trans EPA ID: MNS000110924
Trans Name: STERICYCLE SPECIALTY WASTE SOLUTIONS
Trans 2 EPA ID: Not reported
Trans 2 Name: Not reported
TSDf EPA ID: NVD980895338
Trans Name: 21ST CENTURY ENVIRONMENTAL MANAGEMENT OF NEVADA LLC
TSDf Alt EPA ID: Not reported
TSDf Alt Name: Not reported
Waste Code Description: 232 - Pesticides and other waste associated with pesticide production
RCRA Code: U279
Meth Code: H141 - Storage, Bulking, And/Or Transfer Off Site--No Treatment/Reovery (H010-H129) Or (H131-H135)
Quantity Tons: 0.004
Waste Quantity: 8
Quantity Unit: P
Additional Code 1: D016
Additional Code 2: Not reported
Additional Code 3: Not reported
Additional Code 4: Not reported
Additional Code 5: Not reported

Shipment Date: 20141222
Creation Date: Not reported
Receipt Date: Not reported
Manifest ID: 000913667PSC
Trans EPA ID: MNS000110924
Trans Name: STERICYCLE SPECIALTY WASTE SOLUTIONS
Trans 2 EPA ID: Not reported
Trans 2 Name: Not reported
TSDf EPA ID: NVD980895338
Trans Name: 21ST CENTURY ENVIRONMENTAL MANAGEMENT OF NEVADA LLC
TSDf Alt EPA ID: Not reported
TSDf Alt Name: Not reported
Waste Code Description: 214 - Unspecified solvent mixture
RCRA Code: D035
Meth Code: H141 - Storage, Bulking, And/Or Transfer Off Site--No Treatment/Reovery (H010-H129) Or (H131-H135)

Map ID
Direction
Distance
Elevation

MAP FINDINGS

Site

Database(s)

EDR ID Number
EPA ID Number

HOME DEPOT STORE #6968 (Continued)

1010562015

Quantity Tons: 0.02
Waste Quantity: 40
Quantity Unit: P
Additional Code 1: D001
Additional Code 2: Not reported
Additional Code 3: Not reported
Additional Code 4: Not reported
Additional Code 5: Not reported

Shipment Date: 20141222
Creation Date: Not reported
Receipt Date: Not reported
Manifest ID: 000913667PSC
Trans EPA ID: MNS000110924
Trans Name: STERICYCLE SPECIALTY WASTE SOLUTIONS
Trans 2 EPA ID: Not reported
Trans 2 Name: Not reported
TSDf EPA ID: NVD980895338
Trans Name: 21ST CENTURY ENVIRONMENTAL MANAGEMENT OF NEVADA LLC
TSDf Alt EPA ID: Not reported
TSDf Alt Name: Not reported
Waste Code Description: 181 - Other inorganic solid waste Organics
RCRA Code: D011
Meth Code: H141 - Storage, Bulking, And/Or Transfer Off Site--No Treatment/Reovery (H010-H129) Or (H131-H135)

Quantity Tons: 0.002
Waste Quantity: 4
Quantity Unit: P
Additional Code 1: D008
Additional Code 2: Not reported
Additional Code 3: Not reported
Additional Code 4: Not reported
Additional Code 5: Not reported

Shipment Date: 20141222
Creation Date: Not reported
Receipt Date: Not reported
Manifest ID: 000913667PSC
Trans EPA ID: MNS000110924
Trans Name: STERICYCLE SPECIALTY WASTE SOLUTIONS
Trans 2 EPA ID: Not reported
Trans 2 Name: Not reported
TSDf EPA ID: NVD980895338
Trans Name: 21ST CENTURY ENVIRONMENTAL MANAGEMENT OF NEVADA LLC
TSDf Alt EPA ID: Not reported
TSDf Alt Name: Not reported
Waste Code Description: 331 - Off-specification, aged, or surplus organics
RCRA Code: D008
Meth Code: H141 - Storage, Bulking, And/Or Transfer Off Site--No Treatment/Reovery (H010-H129) Or (H131-H135)

Quantity Tons: 0.0035
Waste Quantity: 7
Quantity Unit: P
Additional Code 1: D007
Additional Code 2: D006
Additional Code 3: D005
Additional Code 4: D004

Map ID
Direction
Distance
Elevation

MAP FINDINGS

Site

Database(s)

EDR ID Number
EPA ID Number

HOME DEPOT STORE #6968 (Continued)

1010562015

Additional Code 5:	Not reported
Shipment Date:	20141222
Creation Date:	Not reported
Receipt Date:	Not reported
Manifest ID:	000913667PSC
Trans EPA ID:	MNS000110924
Trans Name:	STERICYCLE SPECIALTY WASTE SOLUTIONS
Trans 2 EPA ID:	Not reported
Trans 2 Name:	Not reported
TSDf EPA ID:	NVD980895338
Trans Name:	21ST CENTURY ENVIRONMENTAL MANAGEMENT OF NEVADA LLC
TSDf Alt EPA ID:	Not reported
TSDf Alt Name:	Not reported
Waste Code Description:	214 - Unspecified solvent mixture
RCRA Code:	D001
Meth Code:	H141 - Storage, Bulking, And/Or Transfer Off Site--No Treatment/Reovery (H010-H129) Or (H131-H135)
Quantity Tons:	0.002
Waste Quantity:	4
Quantity Unit:	P
Additional Code 1:	Not reported
Additional Code 2:	Not reported
Additional Code 3:	Not reported
Additional Code 4:	Not reported
Additional Code 5:	Not reported
Shipment Date:	20141222
Creation Date:	Not reported
Receipt Date:	Not reported
Manifest ID:	000913667PSC
Trans EPA ID:	MNS000110924
Trans Name:	STERICYCLE SPECIALTY WASTE SOLUTIONS
Trans 2 EPA ID:	Not reported
Trans 2 Name:	Not reported
TSDf EPA ID:	NVD980895338
Trans Name:	21ST CENTURY ENVIRONMENTAL MANAGEMENT OF NEVADA LLC
TSDf Alt EPA ID:	Not reported
TSDf Alt Name:	Not reported
Waste Code Description:	- Not reported
RCRA Code:	Not reported
Meth Code:	H141 - Storage, Bulking, And/Or Transfer Off Site--No Treatment/Reovery (H010-H129) Or (H131-H135)
Quantity Tons:	0.0025
Waste Quantity:	5
Quantity Unit:	P
Additional Code 1:	Not reported
Additional Code 2:	Not reported
Additional Code 3:	Not reported
Additional Code 4:	Not reported
Additional Code 5:	Not reported
Shipment Date:	20141222
Creation Date:	Not reported
Receipt Date:	Not reported
Manifest ID:	000913667PSC
Trans EPA ID:	MNS000110924

Map ID
Direction
Distance
Elevation

MAP FINDINGS

Site

Database(s)

EDR ID Number
EPA ID Number

HOME DEPOT STORE #6968 (Continued)

1010562015

Trans Name:	STERICYCLE SPECIALTY WASTE SOLUTIONS
Trans 2 EPA ID:	Not reported
Trans 2 Name:	Not reported
TSDf EPA ID:	NVD980895338
Trans Name:	21ST CENTURY ENVIRONMENTAL MANAGEMENT OF NEVADA LLC
TSDf Alt EPA ID:	Not reported
TSDf Alt Name:	Not reported
Waste Code Description:	122 - Alkaline solution without metals (pH > 12.5
RCRA Code:	D002
Meth Code:	H070 - Not reported
Quantity Tons:	0.0025
Waste Quantity:	5
Quantity Unit:	P
Additional Code 1:	Not reported
Additional Code 2:	Not reported
Additional Code 3:	Not reported
Additional Code 4:	Not reported
Additional Code 5:	Not reported
Shipment Date:	20141222
Creation Date:	Not reported
Receipt Date:	Not reported
Manifest ID:	000913667PSC
Trans EPA ID:	MNS000110924
Trans Name:	STERICYCLE SPECIALTY WASTE SOLUTIONS
Trans 2 EPA ID:	Not reported
Trans 2 Name:	Not reported
TSDf EPA ID:	NVD980895338
Trans Name:	21ST CENTURY ENVIRONMENTAL MANAGEMENT OF NEVADA LLC
TSDf Alt EPA ID:	Not reported
TSDf Alt Name:	Not reported
Waste Code Description:	343 - Unspecified organic liquid mixture
RCRA Code:	Not reported
Meth Code:	H141 - Storage, Bulking, And/Or Transfer Off Site--No Treatment/Reovery (H010-H129) Or (H131-H135)
Quantity Tons:	0.003
Waste Quantity:	6
Quantity Unit:	P
Additional Code 1:	Not reported
Additional Code 2:	Not reported
Additional Code 3:	Not reported
Additional Code 4:	Not reported
Additional Code 5:	Not reported
Shipment Date:	20141222
Creation Date:	Not reported
Receipt Date:	Not reported
Manifest ID:	000913667PSC
Trans EPA ID:	MNS000110924
Trans Name:	STERICYCLE SPECIALTY WASTE SOLUTIONS
Trans 2 EPA ID:	Not reported
Trans 2 Name:	Not reported
TSDf EPA ID:	NVD980895338
Trans Name:	21ST CENTURY ENVIRONMENTAL MANAGEMENT OF NEVADA LLC
TSDf Alt EPA ID:	Not reported
TSDf Alt Name:	Not reported
Waste Code Description:	352 - Other organic solids

Map ID
Direction
Distance
Elevation

MAP FINDINGS

Site

Database(s)

EDR ID Number
EPA ID Number

HOME DEPOT STORE #6968 (Continued)

1010562015

RCRA Code: Not reported
Meth Code: H141 - Storage, Bulking, And/Or Transfer Off Site--No Treatment/Reovery (H010-H129) Or (H131-H135)

Quantity Tons: 0.152
Waste Quantity: 304
Quantity Unit: P
Additional Code 1: Not reported
Additional Code 2: Not reported
Additional Code 3: Not reported
Additional Code 4: Not reported
Additional Code 5: Not reported

Shipment Date: 20141222
Creation Date: Not reported
Receipt Date: Not reported
Manifest ID: 000913667PSC
Trans EPA ID: MNS000110924
Trans Name: STERICYCLE SPECIALTY WASTE SOLUTIONS
Trans 2 EPA ID: Not reported
Trans 2 Name: Not reported
TSDf EPA ID: NVD980895338
Trans Name: 21ST CENTURY ENVIRONMENTAL MANAGEMENT OF NEVADA LLC
TSDf Alt EPA ID: Not reported
TSDf Alt Name: Not reported
Waste Code Description: 331 - Off-specification, aged, or surplus organics
RCRA Code: Not reported
Meth Code: H141 - Storage, Bulking, And/Or Transfer Off Site--No Treatment/Reovery (H010-H129) Or (H131-H135)

Quantity Tons: 0.02
Waste Quantity: 40
Quantity Unit: P
Additional Code 1: Not reported
Additional Code 2: Not reported
Additional Code 3: Not reported
Additional Code 4: Not reported
Additional Code 5: Not reported

Additional Info:

Year: 2013
Gen EPA ID: CAR000185751

Shipment Date: 20131226
Creation Date: 5/20/2014 22:14:51
Receipt Date: 20140106
Manifest ID: 000664462PSC
Trans EPA ID: CAR000210617
Trans Name: 21ST CENTURY ENVIRONMENTAL MANAGEMENT OF CALIFORNIA LP
Trans 2 EPA ID: NVD980895338
Trans 2 Name: 21ST CENTURY ENVIRONMENTAL MANAGEMENT OF NEVADA LLC
TSDf EPA ID: NVD980895338
Trans Name: 21ST CENTURY ENVIRONMENTAL MANAGEMENT OF NEVADA LLC
TSDf Alt EPA ID: Not reported
TSDf Alt Name: Not reported
Waste Code Description: 331 - Off-specification, aged, or surplus organics
RCRA Code: D016
Meth Code: H141 - Storage, Bulking, And/Or Transfer Off Site--No Treatment/Reovery (H010-H129) Or (H131-H135)

Map ID
Direction
Distance
Elevation

MAP FINDINGS

Site

Database(s)

EDR ID Number
EPA ID Number

HOME DEPOT STORE #6968 (Continued)

1010562015

Quantity Tons: 0.0215
Waste Quantity: 43
Quantity Unit: P
Additional Code 1: D008
Additional Code 2: D007
Additional Code 3: D005
Additional Code 4: D001
Additional Code 5: Not reported

Shipment Date: 20131226
Creation Date: 5/20/2014 22:14:51
Receipt Date: 20140106
Manifest ID: 000664462PSC
Trans EPA ID: CAR000210617
Trans Name: 21ST CENTURY ENVIRONMENTAL MANAGEMENT OF CALIFORNIA LP
Trans 2 EPA ID: NVD980895338
Trans 2 Name: 21ST CENTURY ENVIRONMENTAL MANAGEMENT OF NEVADA LLC
TSDf EPA ID: NVD980895338
Trans Name: 21ST CENTURY ENVIRONMENTAL MANAGEMENT OF NEVADA LLC
TSDf Alt EPA ID: Not reported
TSDf Alt Name: Not reported
Waste Code Description: 214 - Unspecified solvent mixture
RCRA Code: D035
Meth Code: H141 - Storage, Bulking, And/Or Transfer Off Site--No Treatment/Recovery (H010-H129) Or (H131-H135)

Quantity Tons: 0.013
Waste Quantity: 26
Quantity Unit: P
Additional Code 1: D018
Additional Code 2: D001
Additional Code 3: Not reported
Additional Code 4: Not reported
Additional Code 5: Not reported

Shipment Date: 20131226
Creation Date: 2/24/2014 22:15:23
Receipt Date: 20140115
Manifest ID: 000082651DAT
Trans EPA ID: CAR000210617
Trans Name: 21ST CENTURY ENVIRONMENTAL MANAGEMENT OF CALIFORNIA LP
Trans 2 EPA ID: Not reported
Trans 2 Name: Not reported
TSDf EPA ID: CAD980884183
Trans Name: GENERAL ENVIRONMENTAL MGT LLC DBA PSC ENVIRONMENTAL SERVICES
TSDf Alt EPA ID: Not reported
TSDf Alt Name: Not reported
Waste Code Description: 352 - Other organic solids
RCRA Code: Not reported
Meth Code: H141 - Storage, Bulking, And/Or Transfer Off Site--No Treatment/Recovery (H010-H129) Or (H131-H135)

Quantity Tons: 0.075
Waste Quantity: 150
Quantity Unit: P
Additional Code 1: Not reported
Additional Code 2: Not reported
Additional Code 3: Not reported
Additional Code 4: Not reported

Map ID
Direction
Distance
Elevation

MAP FINDINGS

Site

Database(s)

EDR ID Number
EPA ID Number

HOME DEPOT STORE #6968 (Continued)

1010562015

Additional Code 5:	Not reported
Shipment Date:	20131226
Creation Date:	Not reported
Receipt Date:	Not reported
Manifest ID:	000664462PSC
Trans EPA ID:	CAR000210617
Trans Name:	21ST CENTURY ENVIRONMENTAL MANAGEMENT OF CALIFORNIA LP
Trans 2 EPA ID:	NVD980895338
Trans 2 Name:	21ST CENTURY ENVIRONMENTAL MANAGEMENT OF NEVADA LLC
TSDf EPA ID:	NVD980895338
Trans Name:	21ST CENTURY ENVIRONMENTAL MANAGEMENT OF NEVADA LLC
TSDf Alt EPA ID:	Not reported
TSDf Alt Name:	Not reported
Waste Code Description:	291 - Latex waste
RCRA Code:	Not reported
Meth Code:	H141 - Storage, Bulking, And/Or Transfer Off Site--No Treatment/Reovery (H010-H129) Or (H131-H135)
Quantity Tons:	0.0505
Waste Quantity:	101
Quantity Unit:	P
Additional Code 1:	Not reported
Additional Code 2:	Not reported
Additional Code 3:	Not reported
Additional Code 4:	Not reported
Additional Code 5:	Not reported
Shipment Date:	20131226
Creation Date:	Not reported
Receipt Date:	Not reported
Manifest ID:	000664462PSC
Trans EPA ID:	CAR000210617
Trans Name:	21ST CENTURY ENVIRONMENTAL MANAGEMENT OF CALIFORNIA LP
Trans 2 EPA ID:	NVD980895338
Trans 2 Name:	21ST CENTURY ENVIRONMENTAL MANAGEMENT OF NEVADA LLC
TSDf EPA ID:	NVD980895338
Trans Name:	21ST CENTURY ENVIRONMENTAL MANAGEMENT OF NEVADA LLC
TSDf Alt EPA ID:	Not reported
TSDf Alt Name:	Not reported
Waste Code Description:	181 - Other inorganic solid waste Organics
RCRA Code:	Not reported
Meth Code:	H141 - Storage, Bulking, And/Or Transfer Off Site--No Treatment/Reovery (H010-H129) Or (H131-H135)
Quantity Tons:	0.014
Waste Quantity:	28
Quantity Unit:	P
Additional Code 1:	Not reported
Additional Code 2:	Not reported
Additional Code 3:	Not reported
Additional Code 4:	Not reported
Additional Code 5:	Not reported
Shipment Date:	20131226
Creation Date:	Not reported
Receipt Date:	Not reported
Manifest ID:	000664462PSC
Trans EPA ID:	CAR000210617

Map ID
Direction
Distance
Elevation

MAP FINDINGS

Site

Database(s)

EDR ID Number
EPA ID Number

HOME DEPOT STORE #6968 (Continued)

1010562015

Trans Name: 21ST CENTURY ENVIRONMENTAL MANAGEMENT OF CALIFORNIA LP
Trans 2 EPA ID: NVD980895338
Trans 2 Name: 21ST CENTURY ENVIRONMENTAL MANAGEMENT OF NEVADA LLC
TSDf EPA ID: NVD980895338
Trans Name: 21ST CENTURY ENVIRONMENTAL MANAGEMENT OF NEVADA LLC
TSDf Alt EPA ID: Not reported
TSDf Alt Name: Not reported
Waste Code Description: - Not reported
RCRA Code: Not reported
Meth Code: H141 - Storage, Bulking, And/Or Transfer Off Site--No
Treatment/Reovery (H010-H129) Or (H131-H135)

Quantity Tons: 0.032
Waste Quantity: 64
Quantity Unit: P
Additional Code 1: Not reported
Additional Code 2: Not reported
Additional Code 3: Not reported
Additional Code 4: Not reported
Additional Code 5: Not reported

Shipment Date: 20131226
Creation Date: 5/20/2014 22:14:51
Receipt Date: 20140106
Manifest ID: 000664462PSC
Trans EPA ID: CAR000210617
Trans Name: 21ST CENTURY ENVIRONMENTAL MANAGEMENT OF CALIFORNIA LP
Trans 2 EPA ID: NVD980895338
Trans 2 Name: 21ST CENTURY ENVIRONMENTAL MANAGEMENT OF NEVADA LLC
TSDf EPA ID: NVD980895338
Trans Name: 21ST CENTURY ENVIRONMENTAL MANAGEMENT OF NEVADA LLC
TSDf Alt EPA ID: Not reported
TSDf Alt Name: Not reported
Waste Code Description: 331 - Off-specification, aged, or surplus organics
RCRA Code: D016
Meth Code: H141 - Storage, Bulking, And/Or Transfer Off Site--No
Treatment/Reovery (H010-H129) Or (H131-H135)

Quantity Tons: 0.0025
Waste Quantity: 5
Quantity Unit: P
Additional Code 1: Not reported
Additional Code 2: Not reported
Additional Code 3: Not reported
Additional Code 4: Not reported
Additional Code 5: Not reported

Shipment Date: 20131226
Creation Date: 5/20/2014 22:14:51
Receipt Date: 20140106
Manifest ID: 000664462PSC
Trans EPA ID: CAR000210617
Trans Name: 21ST CENTURY ENVIRONMENTAL MANAGEMENT OF CALIFORNIA LP
Trans 2 EPA ID: NVD980895338
Trans 2 Name: 21ST CENTURY ENVIRONMENTAL MANAGEMENT OF NEVADA LLC
TSDf EPA ID: NVD980895338
Trans Name: 21ST CENTURY ENVIRONMENTAL MANAGEMENT OF NEVADA LLC
TSDf Alt EPA ID: Not reported
TSDf Alt Name: Not reported

Map ID
Direction
Distance
Elevation

MAP FINDINGS

Site

Database(s)

EDR ID Number
EPA ID Number

HOME DEPOT STORE #6968 (Continued)

1010562015

Waste Code Description:	122 - Alkaline solution without metals (pH > 12.5)
RCRA Code:	D002
Meth Code:	H121 - Neutralization Only
Quantity Tons:	0.004
Waste Quantity:	8
Quantity Unit:	P
Additional Code 1:	Not reported
Additional Code 2:	Not reported
Additional Code 3:	Not reported
Additional Code 4:	Not reported
Additional Code 5:	Not reported
Shipment Date:	20131226
Creation Date:	Not reported
Receipt Date:	Not reported
Manifest ID:	000664462PSC
Trans EPA ID:	CAR000210617
Trans Name:	21ST CENTURY ENVIRONMENTAL MANAGEMENT OF CALIFORNIA LP
Trans 2 EPA ID:	NVD980895338
Trans 2 Name:	21ST CENTURY ENVIRONMENTAL MANAGEMENT OF NEVADA LLC
TSDf EPA ID:	NVD980895338
Trans Name:	21ST CENTURY ENVIRONMENTAL MANAGEMENT OF NEVADA LLC
TSDf Alt EPA ID:	Not reported
TSDf Alt Name:	Not reported
Waste Code Description:	- Not reported
RCRA Code:	Not reported
Meth Code:	H141 - Storage, Bulking, And/Or Transfer Off Site--No Treatment/Reovery (H010-H129) Or (H131-H135)
Quantity Tons:	0.002
Waste Quantity:	4
Quantity Unit:	P
Additional Code 1:	Not reported
Additional Code 2:	Not reported
Additional Code 3:	Not reported
Additional Code 4:	Not reported
Additional Code 5:	Not reported
Shipment Date:	20131226
Creation Date:	Not reported
Receipt Date:	Not reported
Manifest ID:	000664462PSC
Trans EPA ID:	CAR000210617
Trans Name:	21ST CENTURY ENVIRONMENTAL MANAGEMENT OF CALIFORNIA LP
Trans 2 EPA ID:	NVD980895338
Trans 2 Name:	21ST CENTURY ENVIRONMENTAL MANAGEMENT OF NEVADA LLC
TSDf EPA ID:	NVD980895338
Trans Name:	21ST CENTURY ENVIRONMENTAL MANAGEMENT OF NEVADA LLC
TSDf Alt EPA ID:	Not reported
TSDf Alt Name:	Not reported
Waste Code Description:	- Not reported
RCRA Code:	Not reported
Meth Code:	H141 - Storage, Bulking, And/Or Transfer Off Site--No Treatment/Reovery (H010-H129) Or (H131-H135)
Quantity Tons:	0.008
Waste Quantity:	16
Quantity Unit:	P
Additional Code 1:	Not reported

Map ID
Direction
Distance
Elevation

MAP FINDINGS

Site

Database(s)

EDR ID Number
EPA ID Number

HOME DEPOT STORE #6968 (Continued)

1010562015

Additional Code 2: Not reported
Additional Code 3: Not reported
Additional Code 4: Not reported
Additional Code 5: Not reported

Additional Info:

Year: 2012
Gen EPA ID: CAR000185751

Shipment Date: 20121204
Creation Date: 5/3/2013 22:15:23
Receipt Date: 20121228
Manifest ID: 000064708DAT
Trans EPA ID: CAR000210617
Trans Name: 21ST CENTURY ENVIRONMENTAL MANAGEMENT OF CALIFORNIA LP
Trans 2 EPA ID: CAD982523433
Trans 2 Name: DILLARD ENVIRON SERV
TSDf EPA ID: NVD980895338
Trans Name: 21ST CENTURY ENVIRONMENTAL MANAGEMENT OF NEVADA LLC
TSDf Alt EPA ID: Not reported
TSDf Alt Name: Not reported
Waste Code Description: 331 - Off-specification, aged, or surplus organics
RCRA Code: D035
Meth Code: H141 - Storage, Bulking, And/Or Transfer Off Site--No Treatment/Reovery (H010-H129) Or (H131-H135)
Quantity Tons: 0.04
Waste Quantity: 80
Quantity Unit: P
Additional Code 1: D008
Additional Code 2: D007
Additional Code 3: D005
Additional Code 4: D001
Additional Code 5: Not reported

Shipment Date: 20121204
Creation Date: 5/3/2013 22:15:23
Receipt Date: 20121228
Manifest ID: 000064708DAT
Trans EPA ID: CAR000210617
Trans Name: 21ST CENTURY ENVIRONMENTAL MANAGEMENT OF CALIFORNIA LP
Trans 2 EPA ID: CAD982523433
Trans 2 Name: DILLARD ENVIRON SERV
TSDf EPA ID: NVD980895338
Trans Name: 21ST CENTURY ENVIRONMENTAL MANAGEMENT OF NEVADA LLC
TSDf Alt EPA ID: Not reported
TSDf Alt Name: Not reported
Waste Code Description: 214 - Unspecified solvent mixture
RCRA Code: D035
Meth Code: H141 - Storage, Bulking, And/Or Transfer Off Site--No Treatment/Reovery (H010-H129) Or (H131-H135)
Quantity Tons: 0.0825
Waste Quantity: 165
Quantity Unit: P
Additional Code 1: D001
Additional Code 2: Not reported
Additional Code 3: Not reported
Additional Code 4: Not reported

Map ID
Direction
Distance
Elevation

MAP FINDINGS

Site

Database(s)

EDR ID Number
EPA ID Number

HOME DEPOT STORE #6968 (Continued)

1010562015

Additional Code 5:	Not reported
Shipment Date:	20121204
Creation Date:	Not reported
Receipt Date:	Not reported
Manifest ID:	000064708DAT
Trans EPA ID:	CAR000210617
Trans Name:	21ST CENTURY ENVIRONMENTAL MANAGEMENT OF CALIFORNIA LP
Trans 2 EPA ID:	CAD982523433
Trans 2 Name:	DILLARD ENVIRON SERV
TSDf EPA ID:	NVD980895338
Trans Name:	21ST CENTURY ENVIRONMENTAL MANAGEMENT OF NEVADA LLC
TSDf Alt EPA ID:	Not reported
TSDf Alt Name:	Not reported
Waste Code Description:	- Not reported
RCRA Code:	Not reported
Meth Code:	H141 - Storage, Bulking, And/Or Transfer Off Site--No Treatment/Reovery (H010-H129) Or (H131-H135)
Quantity Tons:	Not reported
Waste Quantity:	100
Quantity Unit:	Not reported
Additional Code 1:	Not reported
Additional Code 2:	Not reported
Additional Code 3:	Not reported
Additional Code 4:	Not reported
Additional Code 5:	Not reported
Shipment Date:	20121204
Creation Date:	Not reported
Receipt Date:	Not reported
Manifest ID:	000064708DAT
Trans EPA ID:	CAR000210617
Trans Name:	21ST CENTURY ENVIRONMENTAL MANAGEMENT OF CALIFORNIA LP
Trans 2 EPA ID:	CAD982523433
Trans 2 Name:	DILLARD ENVIRON SERV
TSDf EPA ID:	NVD980895338
Trans Name:	21ST CENTURY ENVIRONMENTAL MANAGEMENT OF NEVADA LLC
TSDf Alt EPA ID:	Not reported
TSDf Alt Name:	Not reported
Waste Code Description:	291 - Latex waste
RCRA Code:	Not reported
Meth Code:	H141 - Storage, Bulking, And/Or Transfer Off Site--No Treatment/Reovery (H010-H129) Or (H131-H135)
Quantity Tons:	0.53
Waste Quantity:	1060
Quantity Unit:	P
Additional Code 1:	Not reported
Additional Code 2:	Not reported
Additional Code 3:	Not reported
Additional Code 4:	Not reported
Additional Code 5:	Not reported
Shipment Date:	20121204
Creation Date:	Not reported
Receipt Date:	Not reported
Manifest ID:	000064708DAT
Trans EPA ID:	CAR000210617

Map ID
Direction
Distance
Elevation

MAP FINDINGS

Site

Database(s)

EDR ID Number
EPA ID Number

HOME DEPOT STORE #6968 (Continued)

1010562015

Trans Name:	21ST CENTURY ENVIRONMENTAL MANAGEMENT OF CALIFORNIA LP
Trans 2 EPA ID:	CAD982523433
Trans 2 Name:	DILLARD ENVIRON SERV
TSDf EPA ID:	NVD980895338
Trans Name:	21ST CENTURY ENVIRONMENTAL MANAGEMENT OF NEVADA LLC
TSDf Alt EPA ID:	Not reported
TSDf Alt Name:	Not reported
Waste Code Description:	213 - Hydrocarbon solvents (benzene, hexane, Stoddard, etc.
RCRA Code:	D018
Meth Code:	H141 - Storage, Bulking, And/Or Transfer Off Site--No Treatment/Reovery (H010-H129) Or (H131-H135)
Quantity Tons:	0.0125
Waste Quantity:	25
Quantity Unit:	P
Additional Code 1:	D001
Additional Code 2:	Not reported
Additional Code 3:	Not reported
Additional Code 4:	Not reported
Additional Code 5:	Not reported
Shipment Date:	20121204
Creation Date:	5/3/2013 22:15:23
Receipt Date:	20121228
Manifest ID:	000064708DAT
Trans EPA ID:	CAR000210617
Trans Name:	21ST CENTURY ENVIRONMENTAL MANAGEMENT OF CALIFORNIA LP
Trans 2 EPA ID:	CAD982523433
Trans 2 Name:	DILLARD ENVIRON SERV
TSDf EPA ID:	NVD980895338
Trans Name:	21ST CENTURY ENVIRONMENTAL MANAGEMENT OF NEVADA LLC
TSDf Alt EPA ID:	Not reported
TSDf Alt Name:	Not reported
Waste Code Description:	791 - Liquids with pH < 2 792 Liquids with pH < 2 with metals
RCRA Code:	D002
Meth Code:	H121 - Neutralization Only
Quantity Tons:	0.025
Waste Quantity:	50
Quantity Unit:	P
Additional Code 1:	Not reported
Additional Code 2:	Not reported
Additional Code 3:	Not reported
Additional Code 4:	Not reported
Additional Code 5:	Not reported
Shipment Date:	20121105
Creation Date:	Not reported
Receipt Date:	Not reported
Manifest ID:	000403260PSC
Trans EPA ID:	CAR000210617
Trans Name:	21ST CENTURY ENVIRONMENTAL MANAGEMENT OF CALIFORNIA LP
Trans 2 EPA ID:	NVD980895338
Trans 2 Name:	21ST CENTURY ENVIRONMENTAL MANAGEMENT OF NEVADA LLC
TSDf EPA ID:	NVD980895338
Trans Name:	21ST CENTURY ENVIRONMENTAL MANAGEMENT OF NEVADA LLC
TSDf Alt EPA ID:	CAD008364432
TSDf Alt Name:	RHO CHEM
Waste Code Description:	141 - Off-specification, aged, or surplus inorganics

Map ID
Direction
Distance
Elevation

MAP FINDINGS

Site

Database(s)

EDR ID Number
EPA ID Number

HOME DEPOT STORE #6968 (Continued)

1010562015

RCRA Code: D001
Meth Code: H141 - Storage, Bulking, And/Or Transfer Off Site--No Treatment/Reovery (H010-H129) Or (H131-H135)

Quantity Tons: 0.007
Waste Quantity: 14
Quantity Unit: P
Additional Code 1: Not reported
Additional Code 2: Not reported
Additional Code 3: Not reported
Additional Code 4: Not reported
Additional Code 5: Not reported

Shipment Date: 20121105
Creation Date: 1/25/2013 22:15:09
Receipt Date: 20121121
Manifest ID: 000403260PSC
Trans EPA ID: CAR000210617
Trans Name: 21ST CENTURY ENVIRONMENTAL MANAGEMENT OF CALIFORNIA LP
Trans 2 EPA ID: NVD980895338
Trans 2 Name: 21ST CENTURY ENVIRONMENTAL MANAGEMENT OF NEVADA LLC
TSDf EPA ID: NVD980895338
Trans Name: 21ST CENTURY ENVIRONMENTAL MANAGEMENT OF NEVADA LLC
TSDf Alt EPA ID: CAD008364432
TSDf Alt Name: RHO CHEM
Waste Code Description: 214 - Unspecified solvent mixture
RCRA Code: D035
Meth Code: H061 - Fuel Blending Prior To Energy Recovery At Another Site
Quantity Tons: 0.03
Waste Quantity: 60
Quantity Unit: P
Additional Code 1: D001
Additional Code 2: Not reported
Additional Code 3: Not reported
Additional Code 4: Not reported
Additional Code 5: Not reported

Shipment Date: 20121105
Creation Date: 1/25/2013 22:15:09
Receipt Date: 20121121
Manifest ID: 000403260PSC
Trans EPA ID: CAR000210617
Trans Name: 21ST CENTURY ENVIRONMENTAL MANAGEMENT OF CALIFORNIA LP
Trans 2 EPA ID: NVD980895338
Trans 2 Name: 21ST CENTURY ENVIRONMENTAL MANAGEMENT OF NEVADA LLC
TSDf EPA ID: NVD980895338
Trans Name: 21ST CENTURY ENVIRONMENTAL MANAGEMENT OF NEVADA LLC
TSDf Alt EPA ID: CAD008364432
TSDf Alt Name: RHO CHEM
Waste Code Description: 291 - Latex waste
RCRA Code: Not reported
Meth Code: H141 - Storage, Bulking, And/Or Transfer Off Site--No Treatment/Reovery (H010-H129) Or (H131-H135)

Quantity Tons: 0.2475
Waste Quantity: 495
Quantity Unit: P
Additional Code 1: Not reported
Additional Code 2: Not reported

Map ID
 Direction
 Distance
 Elevation

MAP FINDINGS

Site

Database(s)

EDR ID Number
 EPA ID Number

HOME DEPOT STORE #6968 (Continued)

1010562015

Additional Code 3:	Not reported
Additional Code 4:	Not reported
Additional Code 5:	Not reported
Shipment Date:	20121105
Creation Date:	1/25/2013 22:15:09
Receipt Date:	20121121
Manifest ID:	000403260PSC
Trans EPA ID:	CAR000210617
Trans Name:	21ST CENTURY ENVIRONMENTAL MANAGEMENT OF CALIFORNIA LP
Trans 2 EPA ID:	NVD980895338
Trans 2 Name:	21ST CENTURY ENVIRONMENTAL MANAGEMENT OF NEVADA LLC
TSDf EPA ID:	NVD980895338
Trans Name:	21ST CENTURY ENVIRONMENTAL MANAGEMENT OF NEVADA LLC
TSDf Alt EPA ID:	CAD008364432
TSDf Alt Name:	RHO CHEM
Waste Code Description:	214 - Unspecified solvent mixture
RCRA Code:	D001
Meth Code:	H141 - Storage, Bulking, And/Or Transfer Off Site--No Treatment/Reovery (H010-H129) Or (H131-H135)
Quantity Tons:	0.0025
Waste Quantity:	5
Quantity Unit:	P
Additional Code 1:	Not reported
Additional Code 2:	Not reported
Additional Code 3:	Not reported
Additional Code 4:	Not reported
Additional Code 5:	Not reported

H53
SSE
1/8-1/4
0.163 mi.
859 ft.

THE HOME DEPOT STORE #6968
2600 41ST AVENUE
SOQUEL, CA 95073
Site 7 of 10 in cluster H

CERS HAZ WASTE **S121791524**
CERS **N/A**

Relative:
Lower
Actual:
103 ft.

CERS HAZ WASTE:
 Name: THE HOME DEPOT STORE #6968
 Address: 2600 41ST AVENUE
 City,State,Zip: SOQUEL, CA 95073
 Site ID: 75104
 CERS ID: 10126342
 CERS Description: Hazardous Waste Generator

CERS:
 Name: THE HOME DEPOT STORE #6968
 Address: 2600 41ST AVENUE
 City,State,Zip: SOQUEL, CA 95073
 Site ID: 75104
 CERS ID: 10126342
 CERS Description: Chemical Storage Facilities

Evaluation:
 Eval General Type: Compliance Evaluation Inspection
 Eval Date: 09-18-2019
 Violations Found: No
 Eval Type: Routine done by local agency
 Eval Notes: Annual site inspection.
 Eval Division: Santa Cruz County Environmental Health

Map ID
Direction
Distance
Elevation

MAP FINDINGS

Site

Database(s)

EDR ID Number
EPA ID Number

THE HOME DEPOT STORE #6968 (Continued)

S121791524

Eval Program: HMRRP
Eval Source: CERS,

Eval General Type: Compliance Evaluation Inspection
Eval Date: 02-25-2015
Violations Found: No
Eval Type: Routine done by local agency
Eval Notes: Not reported
Eval Division: Santa Cruz County Environmental Health
Eval Program: HW
Eval Source: CERS,

Eval General Type: Compliance Evaluation Inspection
Eval Date: 06-29-2016
Violations Found: No
Eval Type: Routine done by local agency
Eval Notes: Annual site inspection with Scott Rustigan.
Eval Division: Santa Cruz County Environmental Health
Eval Program: HMRRP
Eval Source: CERS,

Eval General Type: Compliance Evaluation Inspection
Eval Date: 08-19-2013
Violations Found: No
Eval Type: Routine done by local agency
Eval Notes: Not reported
Eval Division: Santa Cruz County Environmental Health
Eval Program: HMRRP
Eval Source: CERS,

Eval General Type: Compliance Evaluation Inspection
Eval Date: 09-01-2017
Violations Found: No
Eval Type: Routine done by local agency
Eval Notes: Annual Site Inspection.
Eval Division: Santa Cruz County Environmental Health
Eval Program: HMRRP
Eval Source: CERS,

Eval General Type: Compliance Evaluation Inspection
Eval Date: 09-18-2019
Violations Found: No
Eval Type: Routine done by local agency
Eval Notes: Not reported
Eval Division: Santa Cruz County Environmental Health
Eval Program: HW
Eval Source: CERS,

Eval General Type: Compliance Evaluation Inspection
Eval Date: 02-25-2015
Violations Found: No
Eval Type: Routine done by local agency
Eval Notes: Not reported
Eval Division: Santa Cruz County Environmental Health
Eval Program: HMRRP
Eval Source: CERS,

Map ID
Direction
Distance
Elevation

MAP FINDINGS

Site

Database(s)

EDR ID Number
EPA ID Number

THE HOME DEPOT STORE #6968 (Continued)

S121791524

Eval General Type: Compliance Evaluation Inspection
Eval Date: 06-29-2016
Violations Found: No
Eval Type: Routine done by local agency
Eval Notes: Not reported
Eval Division: Santa Cruz County Environmental Health
Eval Program: HW
Eval Source: CERS,

Eval General Type: Compliance Evaluation Inspection
Eval Date: 09-01-2017
Violations Found: No
Eval Type: Routine done by local agency
Eval Notes: Not reported
Eval Division: Santa Cruz County Environmental Health
Eval Program: HW
Eval Source: CERS,

Eval General Type: Compliance Evaluation Inspection
Eval Date: 09-11-2018
Violations Found: No
Eval Type: Routine done by local agency
Eval Notes: Not reported
Eval Division: Santa Cruz County Environmental Health
Eval Program: HW
Eval Source: CERS,

Eval General Type: Compliance Evaluation Inspection
Eval Date: 09-11-2018
Violations Found: No
Eval Type: Routine done by local agency
Eval Notes: Annual site inspection.
Eval Division: Santa Cruz County Environmental Health
Eval Program: HMRRP
Eval Source: CERS,

Eval General Type: Compliance Evaluation Inspection
Eval Date: 08-19-2013
Violations Found: No
Eval Type: Routine done by local agency
Eval Notes: Not reported
Eval Division: Santa Cruz County Environmental Health
Eval Program: HW
Eval Source: CERS,

Affiliation:
Affiliation Type Desc: CUPA District
Entity Name: Santa Cruz County Environmental Health
Entity Title: Not reported
Affiliation Address: 701 Ocean Boulevard, Suite 312
Affiliation City: Santa Cruz
Affiliation State: CA
Affiliation Country: Not reported
Affiliation Zip: 95060
Affiliation Phone: (831) 454-2022,

Affiliation Type Desc: Legal Owner

Map ID
Direction
Distance
Elevation

MAP FINDINGS

Site

Database(s)

EDR ID Number
EPA ID Number

THE HOME DEPOT STORE #6968 (Continued)

S121791524

Entity Name: The Home Depot U.S.A., Inc.
Entity Title: Not reported
Affiliation Address: 2455 Paces Ferry Road, C-19
Affiliation City: Atlanta
Affiliation State: GA
Affiliation Country: United States
Affiliation Zip: 30339
Affiliation Phone: (770) 433-8211,

Affiliation Type Desc: Operator
Entity Name: The Home Depot U.S.A., Inc.
Entity Title: Not reported
Affiliation Address: Not reported
Affiliation City: Not reported
Affiliation State: Not reported
Affiliation Country: Not reported
Affiliation Zip: Not reported
Affiliation Phone: (770) 433-8211,

Affiliation Type Desc: Environmental Contact
Entity Name: ARCADIS U.S., Inc.
Entity Title: Not reported
Affiliation Address: 213 Court Street, Suite 700 c/o Compliance Dept.
Affiliation City: Middletown
Affiliation State: CT
Affiliation Country: Not reported
Affiliation Zip: 06457
Affiliation Phone: ,

Affiliation Type Desc: Facility Mailing Address
Entity Name: Mailing Address
Entity Title: Not reported
Affiliation Address: 213 Court Street, Suite 700 c/o Compliance Dept.
Affiliation City: Middletown
Affiliation State: CT
Affiliation Country: Not reported
Affiliation Zip: 06457
Affiliation Phone: ,

Affiliation Type Desc: Parent Corporation
Entity Name: The Home Depot USA, Inc.
Entity Title: Not reported
Affiliation Address: Not reported
Affiliation City: Not reported
Affiliation State: Not reported
Affiliation Country: Not reported
Affiliation Zip: Not reported
Affiliation Phone: ,

Affiliation Type Desc: Document Preparer
Entity Name: ARCADIS U.S., Inc.
Entity Title: Not reported
Affiliation Address: Not reported
Affiliation City: Not reported
Affiliation State: Not reported
Affiliation Country: Not reported
Affiliation Zip: Not reported

Map ID
Direction
Distance
Elevation

MAP FINDINGS

Site

Database(s)

EDR ID Number
EPA ID Number

THE HOME DEPOT STORE #6968 (Continued)

S121791524

Affiliation Phone: ,
Affiliation Type Desc: Identification Signer
Entity Name: Heather Tegley, Agent for The Home Depot
Entity Title: Regulatory Compliance Specialist
Affiliation Address: Not reported
Affiliation City: Not reported
Affiliation State: Not reported
Affiliation Country: Not reported
Affiliation Zip: Not reported
Affiliation Phone: ,

**H54
SSE
1/8-1/4
0.163 mi.
859 ft.**

**KMART ENTERPRISES
2600 41ST AVE
SOQUEL, CA 94073
Site 8 of 10 in cluster H**

**CDL U001594715
HIST UST N/A
CUPA Listings**

**Relative:
Lower
Actual:
103 ft.**

CDL:
Name: Not reported
Address: 2600 41ST AVE
City,State,Zip: SOQUEL, CA 95073
Facility ID: 2004-07-066
Date: 07/20/2004
Labtype: Mobile Lab
Lab Type: Mobile Lab (M) - location where illegal drug lab equipment and materials were found in a vehicle or other mode of transport.

HIST UST:
Name: KMART ENTERPRISES
Address: 2600 41ST AVE
City,State,Zip: SOQUEL, CA 94073
File Number: Not reported
URL: Not reported
Region: STATE
Facility ID: 00000014374
Facility Type: Other
Other Type: AUTO REPAIR
Contact Name: Not reported
Telephone: 4084761828
Owner Name: KMART CORPORATION
Owner Address: P.O. BOX 3150
Owner City,St,Zip: TROY, MI 48084
Total Tanks: 0001

Tank Num: 001
Container Num: 4482
Year Installed: 1972
Tank Capacity: 00000500
Tank Used for: WASTE
Type of Fuel: WASTE OIL
Container Construction Thickness: 3/16
Leak Detection: Pressure Test

CUPA SANTA CRUZ:
Name: THE HOME DEPOT STORE #6968

Map ID
Direction
Distance
Elevation

MAP FINDINGS

Site

Database(s)

EDR ID Number
EPA ID Number

KMART ENTERPRISES (Continued)

U001594715

Address: 2600 41ST AVE
City,State,Zip: SOQUEL, CA 95073
Facility Id: FA0005911
Cross Street: HIGHWAY 1
Description: HMMP STANDARD FORM FILING FEE

Name: THE HOME DEPOT STORE #6968
Address: 2600 41ST AVE
City,State,Zip: SOQUEL, CA 95073
Facility Id: FA0005911
Cross Street: HIGHWAY 1
Description: HMMP STANDARD FORM QR 2

Name: THE HOME DEPOT STORE #6968
Address: 2600 41ST AVE
City,State,Zip: SOQUEL, CA 95073
Facility Id: FA0005911
Cross Street: HIGHWAY 1
Description: HMMP STANDARD FORM QR 3

Name: THE HOME DEPOT STORE #6968
Address: 2600 41ST AVE
City,State,Zip: SOQUEL, CA 95073
Facility Id: FA0005911
Cross Street: HIGHWAY 1
Description: HAZARDOUS WASTE GENERATOR (HMMP STD FORM)

J55
WSW
1/8-1/4
0.167 mi.
880 ft.

JUNO PACIFIC INC
2840 RESEARCH PARK DR
SOQUEL, CA 95073

RCRA NonGen / NLR

1024848033
CAL000403328

Site 1 of 2 in cluster J

Relative:
Lower
Actual:
121 ft.

RCRA Listings:
Date Form Received by Agency: 20141226
Handler Name: Juno Pacific Inc
Handler Address: 2840 RESEARCH PARK DR
Handler City,State,Zip: SOQUEL, CA 95073
EPA ID: CAL000403328
Contact Name: AL BARTELS
Contact Address: 2840 RESEARCH PARK DR
Contact City,State,Zip: SOQUEL, CA 95073
Contact Telephone: 612-419-1449
Contact Fax: Not reported
Contact Email: ABARTELS@JUNOPACIFIC.COM
Contact Title: Not reported
EPA Region: 09
Land Type: Not reported
Federal Waste Generator Description: Not a generator, verified
Non-Notifier: Not reported
Biennial Report Cycle: Not reported
Accessibility: Not reported
Active Site Indicator: Handler Activities
State District Owner: Not reported
State District: Not reported
Mailing Address: 2840 RESEARCH PARK DR
Mailing City,State,Zip: SOQUEL, CA 95073
Owner Name: Juno Pacific Inc

Map ID
 Direction
 Distance
 Elevation

MAP FINDINGS

Site

Database(s)

EDR ID Number
 EPA ID Number

JUNO PACIFIC INC (Continued)

1024848033

Owner Type:	Other
Operator Name:	Al Bartels
Operator Type:	Other
Short-Term Generator Activity:	No
Importer Activity:	No
Mixed Waste Generator:	No
Transporter Activity:	No
Transfer Facility Activity:	No
Recycler Activity with Storage:	No
Small Quantity On-Site Burner Exemption:	No
Smelting Melting and Refining Furnace Exemption:	No
Underground Injection Control:	No
Off-Site Waste Receipt:	No
Universal Waste Indicator:	Yes
Universal Waste Destination Facility:	Yes
Federal Universal Waste:	No
Active Site State-Reg Handler:	---
Federal Facility Indicator:	Not reported
Hazardous Secondary Material Indicator:	N
Sub-Part K Indicator:	Not reported
2018 GPRC Permit Baseline:	Not on the Baseline
2018 GPRC Renewals Baseline:	Not on the Baseline
202 GPRC Corrective Action Baseline:	No
Subject to Corrective Action Universe:	No
Non-TSDFs Where RCRA CA has Been Imposed Universe:	No
Corrective Action Priority Ranking:	No NCAPS ranking
Environmental Control Indicator:	No
Institutional Control Indicator:	No
Human Exposure Controls Indicator:	N/A
Groundwater Controls Indicator:	N/A
Significant Non-Complier Universe:	No
Unaddressed Significant Non-Complier Universe:	No
Addressed Significant Non-Complier Universe:	No
Significant Non-Complier With a Compliance Schedule Universe:	No
Financial Assurance Required:	Not reported
Handler Date of Last Change:	20180906
Recognized Trader-Importer:	No
Recognized Trader-Exporter:	No
Importer of Spent Lead Acid Batteries:	No
Exporter of Spent Lead Acid Batteries:	No
Recycler Activity Without Storage:	No
Manifest Broker:	No
Sub-Part P Indicator:	No

Handler - Owner Operator:

Owner/Operator Indicator:	Operator
Owner/Operator Name: AL BARTELS	
Legal Status:	Other
Date Became Current:	Not reported
Date Ended Current:	Not reported
Owner/Operator Address:	2840 RESEARCH PARK DR
Owner/Operator City,State,Zip:	SOQUEL, CA 95073
Owner/Operator Telephone:	612-419-1449
Owner/Operator Telephone Ext:	Not reported
Owner/Operator Fax:	Not reported
Owner/Operator Email:	Not reported

Map ID
 Direction
 Distance
 Elevation

MAP FINDINGS

Site

Database(s)

EDR ID Number
 EPA ID Number

JUNO PACIFIC INC (Continued)

1024848033

Owner/Operator Indicator:	Owner
Owner/Operator Name:	JUNO PACIFIC INC
Legal Status:	Other
Date Became Current:	Not reported
Date Ended Current:	Not reported
Owner/Operator Address:	2840 RESEARCH PARK DR
Owner/Operator City,State,Zip:	SOQUEL, CA 95073
Owner/Operator Telephone:	831-462-1141
Owner/Operator Telephone Ext:	Not reported
Owner/Operator Fax:	Not reported
Owner/Operator Email:	Not reported

Historic Generators:

Receive Date:	20141226
Handler Name:	JUNO PACIFIC INC
Federal Waste Generator Description:	Not a generator, verified
State District Owner:	Not reported
Large Quantity Handler of Universal Waste:	No
Recognized Trader Importer:	No
Recognized Trader Exporter:	No
Spent Lead Acid Battery Importer:	No
Spent Lead Acid Battery Exporter:	No
Current Record:	Yes
Non Storage Recycler Activity:	Not reported
Electronic Manifest Broker:	Not reported

List of NAICS Codes and Descriptions:

NAICS Code:	56299
NAICS Description:	ALL OTHER WASTE MANAGEMENT SERVICES

Facility Has Received Notices of Violations:

Violations:	No Violations Found
-------------	---------------------

Evaluation Action Summary:

Evaluations:	No Evaluations Found
--------------	----------------------

J56
WSW
1/8-1/4
0.167 mi.
880 ft.

JUNOPACIFIC
2840 RESEARCH PARK DR
SOQUEL, CA 95073
Site 2 of 2 in cluster J

CERS HAZ WASTE
CUPA Listings
CERS

S110743139
N/A

Relative:
Lower

CERS HAZ WASTE:	
Name:	JUNOPACIFIC
Address:	2840 RESEARCH PARK DR
City,State,Zip:	SOQUEL, CA 95073
Site ID:	395636
CERS ID:	10192510
CERS Description:	Hazardous Waste Generator

Actual:
121 ft.

CUPA SANTA CRUZ:

Name:	JUNOPACIFIC
Address:	2840 RESEARCH PARK DR
City,State,Zip:	SOQUEL, CA 95073

Map ID
Direction
Distance
Elevation

MAP FINDINGS

Site

Database(s)

EDR ID Number
EPA ID Number

JUNOPACIFIC (Continued)

S110743139

Facility Id: FA0002687
Cross Street: SOQUEL AVE
Description: HMMP STANDARD FORM QR 2

Name: JUNOPACIFIC
Address: 2840 RESEARCH PARK DR
City,State,Zip: SOQUEL, CA 95073
Facility Id: FA0002687
Cross Street: SOQUEL AVE
Description: HAZARDOUS WASTE GENERATOR (HMMP STD FORM)

Name: JUNOPACIFIC
Address: 2840 RESEARCH PARK DR
City,State,Zip: SOQUEL, CA 95073
Facility Id: FA0002687
Cross Street: SOQUEL AVE
Description: HMMP STANDARD FORM FILING FEE

Name: JUNOPACIFIC
Address: 2840 RESEARCH PARK DR
City,State,Zip: SOQUEL, CA 95073
Facility Id: FA0002687
Cross Street: SOQUEL AVE
Description: HMMP STANDARD FORM QR 3

CERS:

Name: JUNOPACIFIC
Address: 2840 RESEARCH PARK DR
City,State,Zip: SOQUEL, CA 95073
Site ID: 395636
CERS ID: 10192510
CERS Description: Chemical Storage Facilities

Violations:

Site ID: 395636
Site Name: JUNOPACIFIC
Violation Date: 08-16-2019
Citation: HSC 6.95 25508(a)(1) - California Health and Safety Code, Chapter 6.95, Section(s) 25508(a)(1)

Violation Description: Failure to complete and electronically submit hazardous material inventory information for all reportable hazardous materials on site at or above reportable quantities.

Violation Notes: Returned to compliance on 09/18/2019. Observed several chemicals for cleaning that were not listed on the hazardous materials inventory list in CERS. Add these chemicals to the hazardous materials list in CERS within 30 days.

Violation Division: Santa Cruz County Environmental Health
Violation Program: HMRRP
Violation Source: CERS,

Site ID: 395636
Site Name: JUNOPACIFIC
Violation Date: 10-13-2022
Citation: HSC 6.95 25505(a)(4) - California Health and Safety Code, Chapter 6.95, Section(s) 25505(a)(4)

Violation Description: Failure to provide initial and annual training to all employees in safety procedures in the event of a release or threatened release of a

Map ID
Direction
Distance
Elevation

MAP FINDINGS

Site

Database(s)

EDR ID Number
EPA ID Number

JUNOPACIFIC (Continued)

S110743139

Violation Notes: hazardous material or failure to document and maintain training records for a minimum of three years.
Training records for hazardous materials emergency response were not available for review. Make hazardous materials emergency response training available for review. Send in a copy of training records via email.

Violation Division: Santa Cruz County Environmental Health
Violation Program: HMRRP
Violation Source: CERS,

Site ID: 395636
Site Name: JUNOPACIFIC
Violation Date: 12-14-2022
Citation: HSC 6.95 25505(a)(4) - California Health and Safety Code, Chapter 6.95, Section(s) 25505(a)(4)

Violation Description: Failure to provide initial and annual training to all employees in safety procedures in the event of a release or threatened release of a hazardous material or failure to document and maintain training records for a minimum of three years.

Violation Notes: Get training record from corporate within 30 days and send me a copy of the training log for 2022 or 2023.

Violation Division: Santa Cruz County Environmental Health
Violation Program: HMRRP
Violation Source: CERS,

Site ID: 395636
Site Name: JUNOPACIFIC
Violation Date: 10-13-2022
Citation: HSC 6.95 25508(a)(3) - California Health and Safety Code, Chapter 6.95, Section(s) 25508(a)(3)

Violation Description: Failure to complete and electronically submit a site map with all required content.

Violation Notes: The previous site map submitted on 7/19/2019 was missing some of the required elements. Submit a revised site map which includes north orientation, hazardous materials loading areas, internal roads, adjacent streets, storm & sewer drains, access & exit points, emergency shutoffs, evacuation staging areas, hazardous materials handling and storage areas, and emergency response equipment (fire extinguishers & eye wash stations) within 30 days.

Violation Division: Santa Cruz County Environmental Health
Violation Program: HMRRP
Violation Source: CERS,

Site ID: 395636
Site Name: JUNOPACIFIC
Violation Date: 12-14-2022
Citation: HSC 6.95 25508(a)(3) - California Health and Safety Code, Chapter 6.95, Section(s) 25508(a)(3)

Violation Description: Failure to complete and electronically submit a site map with all required content.

Violation Notes: When you resubmit your business plan update your site map with all the required information.

Violation Division: Santa Cruz County Environmental Health
Violation Program: HMRRP
Violation Source: CERS,

Site ID: 395636

Map ID
Direction
Distance
Elevation

MAP FINDINGS

Site

Database(s)

EDR ID Number
EPA ID Number

JUNOPACIFIC (Continued)

S110743139

Site Name: JUNOPACIFIC
Violation Date: 08-28-2014
Citation: HSC 6.95 25508.2 - California Health and Safety Code, Chapter 6.95, Section(s) 25508.2
Violation Description: Failure to annually review and electronically certify that the business plan is complete, accurate, and up-to-date.
Violation Notes: Returned to compliance on 09/12/2014.
Violation Division: Santa Cruz County Environmental Health
Violation Program: HMRRP
Violation Source: CERS,

Site ID: 395636
Site Name: JUNOPACIFIC
Violation Date: 12-14-2022
Citation: HSC 6.95 25508.2 - California Health and Safety Code, Chapter 6.95, Section(s) 25508.2
Violation Description: Failure to annually review and electronically certify that the business plan is complete and accurate on or before the annual due date.
Violation Notes: Resubmit HMMP within 30 days since it hasn't been submitted since 9/17/2019
Violation Division: Santa Cruz County Environmental Health
Violation Program: HMRRP
Violation Source: CERS,

Site ID: 395636
Site Name: JUNOPACIFIC
Violation Date: 09-22-2015
Citation: HSC 6.95 25505(a)(4) - California Health and Safety Code, Chapter 6.95, Section(s) 25505(a)(4)
Violation Description: Failure to provide initial and annual training to all employees in safety procedures in the event of a release or threatened release of a hazardous material or failure to document and maintain training records for a minimum of three years.
Violation Notes: Returned to compliance on 04/18/2016.
Violation Division: Santa Cruz County Environmental Health
Violation Program: HMRRP
Violation Source: CERS,

Site ID: 395636
Site Name: JUNOPACIFIC
Violation Date: 10-20-2016
Citation: HSC 6.95 25508(a)(1) - California Health and Safety Code, Chapter 6.95, Section(s) 25508(a)(1)
Violation Description: Failure to annually review and electronically certify that the business plan is complete and accurate on or before the annual due date.
Violation Notes: Returned to compliance on 11/18/2016. The HMMP has not been Certified since 2014. Re-certify the HMMP online through CERS.
Violation Division: Santa Cruz County Environmental Health
Violation Program: HMRRP
Violation Source: CERS,

Site ID: 395636
Site Name: JUNOPACIFIC
Violation Date: 10-20-2016
Citation: HSC 6.95 25505(a)(4) - California Health and Safety Code, Chapter

Map ID
Direction
Distance
Elevation

MAP FINDINGS

Site

Database(s)

EDR ID Number
EPA ID Number

JUNOPACIFIC (Continued)

S110743139

Violation Description: 6.95, Section(s) 25505(a)(4)
Failure to provide initial and annual training to all employees in safety procedures in the event of a release or threatened release of a hazardous material or failure to document and maintain training records for a minimum of three years.

Violation Notes: Returned to compliance on 11/17/2016. Conduct and document the annual hazardous materials refresher training.

Violation Division: Santa Cruz County Environmental Health
Violation Program: HMRRP
Violation Source: CERS,

Site ID: 395636
Site Name: JUNOPACIFIC
Violation Date: 10-13-2022
Citation: HSC 6.95 25508.2 - California Health and Safety Code, Chapter 6.95, Section(s) 25508.2

Violation Description: Failure to annually review and electronically certify that the business plan is complete and accurate on or before the annual due date.

Violation Notes: The last hazardous materials business plan submittal was on 9/17/2019. The plan must be submitted annually on or before the anniversary of the previous submission. Prior to submission it is important that all information in the hazardous materials business plan is verified to ensure it is current and accurate. EPA ID Number was determined to be inactive. Submit your complete and accurate hazardous materials business plan within 30 days in CERS in accordance with EPCRA requirements. Ensure EPA ID number is reactivated prior to business plan submission.

Violation Division: Santa Cruz County Environmental Health
Violation Program: HMRRP
Violation Source: CERS,

Site ID: 395636
Site Name: JUNOPACIFIC
Violation Date: 07-17-2013
Citation: 19 CCR 4 2729.5 - California Code of Regulations, Title 19, Chapter 4, Section(s) 2729.5

Violation Description: Failure to submit inventory reports (Activities, Owner/Operator, Hazardous Materials Descriptions and Map pages, if required. Documentation must be resubmitted (for facilities which exceed EPCRA thresholds) or re-certified (for facilities which do not exceed EPCRA thresholds) by March 1.

Violation Notes: Returned to compliance on 09/20/2013.

Violation Division: Santa Cruz County Environmental Health
Violation Program: HMRRP
Violation Source: CERS,

Site ID: 395636
Site Name: JUNOPACIFIC
Violation Date: 08-28-2014
Citation: HSC 6.95 25508.1(a)-(e) - California Health and Safety Code, Chapter 6.95, Section(s) 25508.1(a)-(e)

Violation Description: Failure to electronically update business plan within 30 days of any one of the following events: A 100 percent or more increase in the quantity of a previously disclosed material. Any handling of a previously undisclosed hazardous materials at or above reportable quantities. A change of business address, business ownership, or

Map ID
Direction
Distance
Elevation

MAP FINDINGS

Site

Database(s)

EDR ID Number
EPA ID Number

JUNOPACIFIC (Continued)

S110743139

Violation Notes: business name.
Returned to compliance on 09/12/2014.
Violation Division: Santa Cruz County Environmental Health
Violation Program: HMRRP
Violation Source: CERS,

Evaluation:
Eval General Type: Other/Unknown
Eval Date: 04-18-2016
Violations Found: No
Eval Type: Other, not routine, done by local agency
Eval Notes: This is a follow-up of the inspection report dated 9/22/15. The employee training has been conducted and documented. Close Violation.
Eval Division: Santa Cruz County Environmental Health
Eval Program: HMRRP
Eval Source: CERS,

Eval General Type: Compliance Evaluation Inspection
Eval Date: 09-22-2015
Violations Found: Yes
Eval Type: Routine done by local agency
Eval Notes: Not reported
Eval Division: Santa Cruz County Environmental Health
Eval Program: HMRRP
Eval Source: CERS,

Eval General Type: Compliance Evaluation Inspection
Eval Date: 10-13-2022
Violations Found: Yes
Eval Type: Routine done by local agency
Eval Notes: Inspection authorized by Al Bartels, Maintenance Manager Signature not obtained due to COVID-19 constraints.
Eval Division: Santa Cruz County Environmental Health
Eval Program: HMRRP
Eval Source: CERS,

Eval General Type: Compliance Evaluation Inspection
Eval Date: 07-17-2013
Violations Found: Yes
Eval Type: Routine done by local agency
Eval Notes: Not reported
Eval Division: Santa Cruz County Environmental Health
Eval Program: HMRRP
Eval Source: CERS,

Eval General Type: Compliance Evaluation Inspection
Eval Date: 08-16-2019
Violations Found: No
Eval Type: Routine done by local agency
Eval Notes: Not reported
Eval Division: Santa Cruz County Environmental Health
Eval Program: HW
Eval Source: CERS,

Eval General Type: Compliance Evaluation Inspection
Eval Date: 08-16-2019
Violations Found: Yes

Map ID
Direction
Distance
Elevation

MAP FINDINGS

Site

Database(s)

EDR ID Number
EPA ID Number

JUNOPACIFIC (Continued)

S110743139

Eval Type: Routine done by local agency
Eval Notes: On site today to observe the management of hazardous materials/waste, training and record keeping. All chemicals are stored properly with secondary containment. All hazardous wastes have the proper labeling. Operator keeps all hazardous waste manifests. Training is done for employees yearly. Observed several chemicals for cleaning that were not listed on the hazardous materials inventory list in CERS. Add these chemicals to the hazardous materials list in CERS within 30 days. No other violations were observed here today.

Eval Division: Santa Cruz County Environmental Health
Eval Program: HMRRP
Eval Source: CERS,

Eval General Type: Compliance Evaluation Inspection
Eval Date: 08-28-2014
Violations Found: Yes
Eval Type: Routine done by local agency
Eval Notes: Not reported
Eval Division: Santa Cruz County Environmental Health
Eval Program: HMRRP
Eval Source: CERS,

Eval General Type: Compliance Evaluation Inspection
Eval Date: 10-20-2016
Violations Found: No
Eval Type: Routine done by local agency
Eval Notes: Not reported
Eval Division: Santa Cruz County Environmental Health
Eval Program: HW
Eval Source: CERS,

Eval General Type: Other/Unknown
Eval Date: 12-14-2022
Violations Found: Yes
Eval Type: Other, not routine, done by local agency
Eval Notes: Inspection authorized by Al Bartels, Maintenance Supervisor
Eval Division: Santa Cruz County Environmental Health
Eval Program: HMRRP
Eval Source: CERS,

Eval General Type: Compliance Evaluation Inspection
Eval Date: 07-17-2013
Violations Found: No
Eval Type: Routine done by local agency
Eval Notes: Not reported
Eval Division: Santa Cruz County Environmental Health
Eval Program: HW
Eval Source: CERS,

Eval General Type: Compliance Evaluation Inspection
Eval Date: 08-28-2014
Violations Found: No
Eval Type: Routine done by local agency
Eval Notes: Not reported
Eval Division: Santa Cruz County Environmental Health
Eval Program: HW
Eval Source: CERS,

Map ID
Direction
Distance
Elevation

MAP FINDINGS

Site

Database(s)

EDR ID Number
EPA ID Number

JUNOPACIFIC (Continued)

S110743139

Eval General Type: Other/Unknown
Eval Date: 09-12-2014
Violations Found: No
Eval Type: Other, not routine, done by local agency
Eval Notes: CERS Assistance.
Eval Division: Santa Cruz County Environmental Health
Eval Program: HMRRP
Eval Source: CERS,

Eval General Type: Compliance Evaluation Inspection
Eval Date: 09-22-2015
Violations Found: No
Eval Type: Routine done by local agency
Eval Notes: Not reported
Eval Division: Santa Cruz County Environmental Health
Eval Program: HW
Eval Source: CERS,

Eval General Type: Compliance Evaluation Inspection
Eval Date: 10-20-2016
Violations Found: Yes
Eval Type: Routine done by local agency
Eval Notes: Not reported
Eval Division: Santa Cruz County Environmental Health
Eval Program: HMRRP
Eval Source: CERS,

Eval General Type: Other/Unknown
Eval Date: 11-17-2016
Violations Found: No
Eval Type: Other, not routine, done by local agency
Eval Notes: The Hazardous Materials Management Plan has been recertified On CERS.
The employee training has been conducted. Good work!
Eval Division: Santa Cruz County Environmental Health
Eval Program: HMRRP
Eval Source: CERS,

Eval General Type: Other/Unknown
Eval Date: 12-14-2022
Violations Found: No
Eval Type: Other, not routine, done by local agency
Eval Notes: Not reported
Eval Division: Santa Cruz County Environmental Health
Eval Program: HW
Eval Source: CERS,

Enforcement Action:
Site ID: 395636
Site Name: JUNOPACIFIC
Site Address: 2840 RESEARCH PARK DR
Site City: SOQUEL
Site Zip: 95073
Enf Action Date: 07-17-2013
Enf Action Type: Notice of Violation (Unified Program)
Enf Action Description: Notice of Violation Issued by the Inspector at the Time of Inspection
Enf Action Notes: Not reported
Enf Action Division: Santa Cruz County Environmental Health

Map ID
Direction
Distance
Elevation

MAP FINDINGS

Site

Database(s)

EDR ID Number
EPA ID Number

JUNOPACIFIC (Continued)

S110743139

Enf Action Program: HMRRP
Enf Action Source: CERS,

Site ID: 395636
Site Name: JUNOPACIFIC
Site Address: 2840 RESEARCH PARK DR
Site City: SOQUEL
Site Zip: 95073
Enf Action Date: 08-28-2014
Enf Action Type: Notice of Violation (Unified Program)
Enf Action Description: Notice of Violation Issued by the Inspector at the Time of Inspection
Enf Action Notes: Not reported
Enf Action Division: Santa Cruz County Environmental Health
Enf Action Program: HMRRP
Enf Action Source: CERS,

Site ID: 395636
Site Name: JUNOPACIFIC
Site Address: 2840 RESEARCH PARK DR
Site City: SOQUEL
Site Zip: 95073
Enf Action Date: 09-22-2015
Enf Action Type: Notice of Violation (Unified Program)
Enf Action Description: Notice of Violation Issued by the Inspector at the Time of Inspection
Enf Action Notes: Not reported
Enf Action Division: Santa Cruz County Environmental Health
Enf Action Program: HMRRP
Enf Action Source: CERS,

Site ID: 395636
Site Name: JUNOPACIFIC
Site Address: 2840 RESEARCH PARK DR
Site City: SOQUEL
Site Zip: 95073
Enf Action Date: 10-20-2016
Enf Action Type: Notice of Violation (Unified Program)
Enf Action Description: Notice of Violation Issued by the Inspector at the Time of Inspection
Enf Action Notes: Not reported
Enf Action Division: Santa Cruz County Environmental Health
Enf Action Program: HMRRP
Enf Action Source: CERS,

Coordinates:

Site ID: 395636
Facility Name: JUNOPACIFIC
Env Int Type Code: HMBP
Program ID: 10192510
Coord Name: Not reported
Ref Point Type Desc: Unknown,
Latitude: 36.985390
Longitude: -121.967545

Affiliation:

Affiliation Type Desc: CUPA District
Entity Name: Santa Cruz County Environmental Health
Entity Title: Not reported

Map ID
Direction
Distance
Elevation

MAP FINDINGS

Site

Database(s)

EDR ID Number
EPA ID Number

JUNOPACIFIC (Continued)

S110743139

Affiliation Address: 701 Ocean Boulevard, Suite 312
Affiliation City: Santa Cruz
Affiliation State: CA
Affiliation Country: Not reported
Affiliation Zip: 95060
Affiliation Phone: (831) 454-2022,

Affiliation Type Desc: Legal Owner
Entity Name: CRETEX COMPANIES, INC
Entity Title: Not reported
Affiliation Address: 311 LOWELL AVE
Affiliation City: ELK RIVER
Affiliation State: MN
Affiliation Country: United States
Affiliation Zip: 55330
Affiliation Phone: (763) 553-1312,

Affiliation Type Desc: Environmental Contact
Entity Name: Al Bartels
Entity Title: Not reported
Affiliation Address: 2840 RESEARCH PARK DR
Affiliation City: SOQUEL
Affiliation State: CA
Affiliation Country: Not reported
Affiliation Zip: 95073
Affiliation Phone: ,

Affiliation Type Desc: Facility Mailing Address
Entity Name: Mailing Address
Entity Title: Not reported
Affiliation Address: 2840 RESEARCH PARK DR
Affiliation City: SOQUEL
Affiliation State: CA
Affiliation Country: Not reported
Affiliation Zip: 95076
Affiliation Phone: ,

Affiliation Type Desc: Identification Signer
Entity Name: Al Bartels
Entity Title: Maintenance Manager
Affiliation Address: Not reported
Affiliation City: Not reported
Affiliation State: Not reported
Affiliation Country: Not reported
Affiliation Zip: Not reported
Affiliation Phone: ,

Affiliation Type Desc: Parent Corporation
Entity Name: PACIFIC PLASTICS & ENGINEERING
Entity Title: Not reported
Affiliation Address: Not reported
Affiliation City: Not reported
Affiliation State: Not reported
Affiliation Country: Not reported
Affiliation Zip: Not reported
Affiliation Phone: ,

Map ID
Direction
Distance
Elevation

MAP FINDINGS

Site

Database(s)

EDR ID Number
EPA ID Number

JUNOPACIFIC (Continued)

S110743139

Affiliation Type Desc: Operator
Entity Name: AI Bartels
Entity Title: Not reported
Affiliation Address: Not reported
Affiliation City: Not reported
Affiliation State: Not reported
Affiliation Country: Not reported
Affiliation Zip: Not reported
Affiliation Phone: (612) 419-1449,

H57
South
1/8-1/4
0.170 mi.
897 ft.

SAN LORENZO LUMBER CO
2435 41ST AVE
SANTA CRUZ, CA 95060
Site 9 of 10 in cluster H

Cortese **S113049197**
HWTS **N/A**
HAZNET

Relative:
Lower
Actual:
106 ft.

CORTESE:
Name: SAN LORENZO LUMBER CO
Address: 2435 41ST AVE
City,State,Zip: SANTA CRUZ, CA 95060
Region: CORTESE
Envirostor Id: Not reported
Global ID: T0608700067
Site/Facility Type: LUST CLEANUP SITE
Cleanup Status: COMPLETED - CASE CLOSED
Status Date: Not reported
Site Code: Not reported
Latitude: Not reported
Longitude: Not reported
Owner: Not reported
Enf Type: Not reported
Swat R: Not reported
Flag: active
Order No: Not reported
Waste Discharge System No: Not reported
Effective Date: Not reported
Region 2: Not reported
WID Id: Not reported
Solid Waste Id No: Not reported
Waste Management Uit Name: Not reported
File Name: Active Open

HWTS:
Name: SAN LORENZO LUMBER CO
Address: 2435 41ST AVE
Address 2: Not reported
City,State,Zip: SANTA CRUZ, CA 95063
EPA ID: CAL000072015
Inactive Date: 06/30/2004
Create Date: 10/16/1992
Last Act Date: Not reported
Mailing Name: Not reported
Mailing Address: PO BOX 1808
Mailing Address 2: Not reported
Mailing City,State,Zip: SANTA CRUZ, CA 950610000
Owner Name: SAN LORENZO LUMBER COMPANY

Map ID
Direction
Distance
Elevation

MAP FINDINGS

Site

Database(s)

EDR ID Number
EPA ID Number

SAN LORENZO LUMBER CO (Continued)

S113049197

Owner Address: PO BOX 1808
Owner Address 2: Not reported
Owner City,State,Zip: SANTA CRUZ, CA 950630000
Owner Phone: Not reported
Owner Fax: Not reported
Contact Name: MIKE BUTCHER
Contact Address: 2435 41ST AVE
Contact Address 2: Not reported
City,State,Zip: SANTA CRUZ, CA 950630000
Contact Phone: Not reported
Contact Fax: Not reported
Facility Status: Inactive
Facility Type: PERMANENT
Category: STATE
Latitude: 36.984228
Longitude: -121.964861

NAICS:

EPA ID: CAL000072015
Create Date: 2002-03-14 16:36:27.000
NAICS Code: 44419
NAICS Description: Other Building Material Dealers
Issued EPA ID Date: 1992-10-16 00:00:00
Inactive Date: 2004-06-30 00:00:00
Facility Name: SAN LORENZO LUMBER CO
Facility Address: 2435 41ST AVE
Facility Address 2: Not reported
Facility City: SANTA CRUZ
Facility County: Not reported
Facility State: CA
Facility Zip: 950630000

HAZNET:

Name: SAN LORENZO LUMBER CO
Address: 2435 41ST AVE
Address 2: Not reported
City,State,Zip: SANTA CRUZ, CA 950630000
Contact: MIKE BUTCHER
Telephone: 4083354423
Mailing Name: Not reported
Mailing Address: PO BOX 1808

Year: 2001
Gepaid: CAL000072015
TSD EPA ID: CAT080013352
CA Waste Code: 214 - Unspecified solvent mixture
Disposal Method: R01 - Recycler
Tons: 0.198

Year: 1999
Gepaid: CAL000072015
TSD EPA ID: CAT080033681
CA Waste Code: 221 - Waste oil and mixed oil
Disposal Method: R01 - Recycler
Tons: 0.209

Map ID
Direction
Distance
Elevation

MAP FINDINGS

Site

Database(s)

EDR ID Number
EPA ID Number

SAN LORENZO LUMBER CO (Continued)

S113049197

Year: 1998
Gepaid: CAL000072015
TSD EPA ID: CAT080013352
CA Waste Code: 221 - Waste oil and mixed oil
Disposal Method: R01 - Recycler
Tons: 0.209

Additional Info:

Year: 2001
Gen EPA ID: CAL000072015

Shipment Date: 20010604
Creation Date: 10/1/2001 0:00:00
Receipt Date: 20010615
Manifest ID: 20951432
Trans EPA ID: CAD088838
Trans Name: Not reported
Trans 2 EPA ID: CAD063547996
Trans 2 Name: Not reported
TSD EPA ID: CAT080013352
Trans Name: Not reported
TSD Alt EPA ID: Not reported
TSD Alt Name: Not reported
Waste Code Description: 214 - Unspecified solvent mixture
RCRA Code: D001
Meth Code: R01 - Recycler
Quantity Tons: 0.198
Waste Quantity: 55
Quantity Unit: G
Additional Code 1: Not reported
Additional Code 2: Not reported
Additional Code 3: Not reported
Additional Code 4: Not reported
Additional Code 5: Not reported

Additional Info:

Year: 1999
Gen EPA ID: CAL000072015

Shipment Date: 19990127
Creation Date: 5/17/1999 0:00:00
Receipt Date: 19990311
Manifest ID: 98503857
Trans EPA ID: CAD088838222
Trans Name: Not reported
Trans 2 EPA ID: CAD063547996
Trans 2 Name: Not reported
TSD EPA ID: Not reported
Trans Name: Not reported
TSD Alt EPA ID: CAT080033681
TSD Alt Name: Not reported
Waste Code Description: 221 - Waste oil and mixed oil
RCRA Code: Not reported
Meth Code: R01 - Recycler
Quantity Tons: 0.209

Map ID
 Direction
 Distance
 Elevation

MAP FINDINGS

Site

Database(s)

EDR ID Number
 EPA ID Number

SAN LORENZO LUMBER CO (Continued)

S113049197

Waste Quantity: 55
 Quantity Unit: G
 Additional Code 1: Not reported
 Additional Code 2: Not reported
 Additional Code 3: Not reported
 Additional Code 4: Not reported
 Additional Code 5: Not reported

Additional Info:

Year: 1998
 Gen EPA ID: CAL000072015

Shipment Date: 19980210
 Creation Date: 5/8/1998 0:00:00
 Receipt Date: 19980219
 Manifest ID: 97312522
 Trans EPA ID: CAD088838222
 Trans Name: Not reported
 Trans 2 EPA ID: CAD063547996
 Trans 2 Name: Not reported
 TSDf EPA ID: CAT080013352
 Trans Name: Not reported
 TSDf Alt EPA ID: CAT080013352
 TSDf Alt Name: Not reported
 Waste Code Description: 221 - Waste oil and mixed oil
 RCRA Code: Not reported
 Meth Code: R01 - Recycler
 Quantity Tons: 0.209
 Waste Quantity: 55
 Quantity Unit: G
 Additional Code 1: Not reported
 Additional Code 2: Not reported
 Additional Code 3: Not reported
 Additional Code 4: Not reported
 Additional Code 5: Not reported

I58
WNW
1/8-1/4
0.179 mi.
946 ft.

WINCHESTER AUTO PARTS
3545 SOQUEL DR
SOQUEL, CA 95073
Site 3 of 5 in cluster I

RCRA NonGen / NLR **1024857500**
CAL000422927

Relative:
Higher
Actual:
129 ft.

RCRA Listings:
 Date Form Received by Agency: 20161208
 Handler Name: Winchester Auto Parts
 Handler Address: 3545 SOQUEL DR
 Handler City,State,Zip: SOQUEL, CA 95073
 EPA ID: CAL000422927
 Contact Name: OSHAY BARNER
 Contact Address: 7150 S FULTON STREET #300
 Contact City,State,Zip: CENTENNIAL, CO 80112
 Contact Telephone: 303-623-7373
 Contact Fax: 303-623-5143
 Contact Email: OSHAY_BARNER@GENPT.COM
 Contact Title: Not reported
 EPA Region: 09
 Land Type: Not reported

Map ID
 Direction
 Distance
 Elevation

MAP FINDINGS

Site

Database(s)

EDR ID Number
 EPA ID Number

WINCHESTER AUTO PARTS (Continued)

1024857500

Federal Waste Generator Description:	Not a generator, verified
Non-Notifier:	Not reported
Biennial Report Cycle:	Not reported
Accessibility:	Not reported
Active Site Indicator:	Handler Activities
State District Owner:	Not reported
State District:	Not reported
Mailing Address:	7150 S FULTON STREET #300
Mailing City, State, Zip:	CENTENNIAL, CO 80110-0000
Owner Name:	Genuine Parts Company
Owner Type:	Other
Operator Name:	Oshay Barner
Operator Type:	Other
Short-Term Generator Activity:	No
Importer Activity:	No
Mixed Waste Generator:	No
Transporter Activity:	No
Transfer Facility Activity:	No
Recycler Activity with Storage:	No
Small Quantity On-Site Burner Exemption:	No
Smelting Melting and Refining Furnace Exemption:	No
Underground Injection Control:	No
Off-Site Waste Receipt:	No
Universal Waste Indicator:	Yes
Universal Waste Destination Facility:	Yes
Federal Universal Waste:	No
Active Site State-Reg Handler:	---
Federal Facility Indicator:	Not reported
Hazardous Secondary Material Indicator:	N
Sub-Part K Indicator:	Not reported
2018 GPRC Permit Baseline:	Not on the Baseline
2018 GPRC Renewals Baseline:	Not on the Baseline
202 GPRC Corrective Action Baseline:	No
Subject to Corrective Action Universe:	No
Non-TSDFs Where RCRA CA has Been Imposed Universe:	No
Corrective Action Priority Ranking:	No NCAPS ranking
Environmental Control Indicator:	No
Institutional Control Indicator:	No
Human Exposure Controls Indicator:	N/A
Groundwater Controls Indicator:	N/A
Significant Non-Complier Universe:	No
Unaddressed Significant Non-Complier Universe:	No
Addressed Significant Non-Complier Universe:	No
Significant Non-Complier With a Compliance Schedule Universe:	No
Financial Assurance Required:	Not reported
Handler Date of Last Change:	20180907
Recognized Trader-Importer:	No
Recognized Trader-Exporter:	No
Importer of Spent Lead Acid Batteries:	No
Exporter of Spent Lead Acid Batteries:	No
Recycler Activity Without Storage:	No
Manifest Broker:	No
Sub-Part P Indicator:	No

Handler - Owner Operator:

Owner/Operator Indicator:

Operator

Map ID
Direction
Distance
Elevation

MAP FINDINGS

Site

Database(s)

EDR ID Number
EPA ID Number

WINCHESTER AUTO PARTS (Continued)

1024857500

Owner/Operator Name: OSHAY BARNER
Legal Status: Other
Date Became Current: Not reported
Date Ended Current: Not reported
Owner/Operator Address: 7150 S FULTON STREET #300
Owner/Operator City,State,Zip: CENTENNIAL, CO 80112
Owner/Operator Telephone: 303-623-7373
Owner/Operator Telephone Ext: Not reported
Owner/Operator Fax: Not reported
Owner/Operator Email: Not reported

Owner/Operator Indicator: Owner
Owner/Operator Name: GENUINE PARTS COMPANY
Legal Status: Other
Date Became Current: Not reported
Date Ended Current: Not reported
Owner/Operator Address: 2999 WILDWOOD PARKWAY
Owner/Operator City,State,Zip: ATLANTA, GA 30339-0000
Owner/Operator Telephone: 770-953-1700
Owner/Operator Telephone Ext: Not reported
Owner/Operator Fax: Not reported
Owner/Operator Email: Not reported

Historic Generators:

Receive Date: 20161208
Handler Name: WINCHESTER AUTO PARTS
Federal Waste Generator Description: Not a generator, verified
State District Owner: Not reported
Large Quantity Handler of Universal Waste: No
Recognized Trader Importer: No
Recognized Trader Exporter: No
Spent Lead Acid Battery Importer: No
Spent Lead Acid Battery Exporter: No
Current Record: Yes
Non Storage Recycler Activity: Not reported
Electronic Manifest Broker: Not reported

List of NAICS Codes and Descriptions:

NAICS Code: 56299
NAICS Description: ALL OTHER WASTE MANAGEMENT SERVICES

Facility Has Received Notices of Violations:

Violations: No Violations Found

Evaluation Action Summary:

Evaluations: No Evaluations Found

Map ID
 Direction
 Distance
 Elevation

MAP FINDINGS

Site

Database(s)

EDR ID Number
 EPA ID Number

159
WNW
1/8-1/4
0.179 mi.
946 ft.

ALAN RICE AUTOMOTIVE INC
3545 SOQUEL DRIVE
SOQUEL, CA 95073

RCRA NonGen / NLR

1024800227
CAL000218884

Site 4 of 5 in cluster I

Relative:
Higher

Actual:
129 ft.

RCRA Listings:	
Date Form Received by Agency:	20001128
Handler Name:	Alan Rice Automotive Inc
Handler Address:	3545 SOQUEL DRIVE
Handler City,State,Zip:	SOQUEL, CA 95073-0000
EPA ID:	CAL000218884
Contact Name:	ALAN RICE/PRESIDENT
Contact Address:	3545 SOQUEL DRIVE
Contact City,State,Zip:	SOQUEL, CA 95073-0000
Contact Telephone:	831-475-4774
Contact Fax:	000-000-0000
Contact Email:	ARA4165@YAHOO.COM
Contact Title:	Not reported
EPA Region:	09
Land Type:	Not reported
Federal Waste Generator Description:	Not a generator, verified
Non-Notifier:	Not reported
Biennial Report Cycle:	Not reported
Accessibility:	Not reported
Active Site Indicator:	Handler Activities
State District Owner:	Not reported
State District:	Not reported
Mailing Address:	3545 SOQUEL DRIVE
Mailing City,State,Zip:	SOQUEL, CA 95073-0000
Owner Name:	Allan Rice Automotive Inc
Owner Type:	Other
Operator Name:	Alan Rice/President
Operator Type:	Other
Short-Term Generator Activity:	No
Importer Activity:	No
Mixed Waste Generator:	No
Transporter Activity:	No
Transfer Facility Activity:	No
Recycler Activity with Storage:	No
Small Quantity On-Site Burner Exemption:	No
Smelting Melting and Refining Furnace Exemption:	No
Underground Injection Control:	No
Off-Site Waste Receipt:	No
Universal Waste Indicator:	Yes
Universal Waste Destination Facility:	Yes
Federal Universal Waste:	No
Active Site State-Reg Handler:	---
Federal Facility Indicator:	Not reported
Hazardous Secondary Material Indicator:	N
Sub-Part K Indicator:	Not reported
2018 GPRC Permit Baseline:	Not on the Baseline
2018 GPRC Renewals Baseline:	Not on the Baseline
202 GPRC Corrective Action Baseline:	No
Subject to Corrective Action Universe:	No
Non-TSDFs Where RCRA CA has Been Imposed Universe:	No
Corrective Action Priority Ranking:	No NCAPS ranking
Environmental Control Indicator:	No
Institutional Control Indicator:	No

Map ID
Direction
Distance
Elevation

MAP FINDINGS

Site

Database(s)

EDR ID Number
EPA ID Number

ALAN RICE AUTOMOTIVE INC (Continued)

1024800227

Human Exposure Controls Indicator:	N/A
Groundwater Controls Indicator:	N/A
Significant Non-Complier Universe:	No
Unaddressed Significant Non-Complier Universe:	No
Addressed Significant Non-Complier Universe:	No
Significant Non-Complier With a Compliance Schedule Universe:	No
Financial Assurance Required:	Not reported
Handler Date of Last Change:	20180905
Recognized Trader-Importer:	No
Recognized Trader-Exporter:	No
Importer of Spent Lead Acid Batteries:	No
Exporter of Spent Lead Acid Batteries:	No
Recycler Activity Without Storage:	No
Manifest Broker:	No
Sub-Part P Indicator:	No

Handler - Owner Operator:

Owner/Operator Indicator:	Operator
Owner/Operator Name:	ALAN RICE/PRESIDENT
Legal Status:	Other
Date Became Current:	Not reported
Date Ended Current:	Not reported
Owner/Operator Address:	3545 SOQUEL DRIVE
Owner/Operator City,State,Zip:	SOQUEL, CA 95073-0000
Owner/Operator Telephone:	831-475-4774
Owner/Operator Telephone Ext:	Not reported
Owner/Operator Fax:	Not reported
Owner/Operator Email:	Not reported

Owner/Operator Indicator:	Owner
Owner/Operator Name:	ALLAN RICE AUTOMOTIVE INC
Legal Status:	Other
Date Became Current:	Not reported
Date Ended Current:	Not reported
Owner/Operator Address:	3545 SOQUEL DRIVE
Owner/Operator City,State,Zip:	SOQUEL, CA 95073-0000
Owner/Operator Telephone:	831-475-4774
Owner/Operator Telephone Ext:	Not reported
Owner/Operator Fax:	Not reported
Owner/Operator Email:	Not reported

Historic Generators:

Receive Date:	20001128
Handler Name:	ALAN RICE AUTOMOTIVE INC
Federal Waste Generator Description:	Not a generator, verified
State District Owner:	Not reported
Large Quantity Handler of Universal Waste:	No
Recognized Trader Importer:	No
Recognized Trader Exporter:	No
Spent Lead Acid Battery Importer:	No
Spent Lead Acid Battery Exporter:	No
Current Record:	Yes
Non Storage Recycler Activity:	Not reported
Electronic Manifest Broker:	Not reported

Map ID
 Direction
 Distance
 Elevation

MAP FINDINGS

EDR ID Number
 EPA ID Number

ALAN RICE AUTOMOTIVE INC (Continued)

1024800227

List of NAICS Codes and Descriptions:

NAICS Code: 56299
 NAICS Description: ALL OTHER WASTE MANAGEMENT SERVICES

Facility Has Received Notices of Violations:

Violations: No Violations Found

Evaluation Action Summary:

Evaluations: No Evaluations Found

160
WNW
1/8-1/4
0.179 mi.
946 ft.

ALAN RICE AUTOMOTIVE
3545 SOQUEL DR
SOQUEL, CA 95073
Site 5 of 5 in cluster I

CERS HAZ WASTE **S110743281**
CUPA Listings **N/A**

Relative:
Higher
Actual:
129 ft.

CERS HAZ WASTE:
 Name: GENUINE PARTS COMPANY DBA WINCHESTER AUTO PARTS #031
 Address: 3545 SOQUEL DR
 City,State,Zip: SOQUEL, CA 95073
 Site ID: 3915
 CERS ID: 10604257
 CERS Description: Hazardous Waste Generator

Violations:

Site ID: 3915
 Site Name: Genuine Parts Company DBA Winchester Auto Parts #031
 Violation Date: 10-07-2021
 Citation: HSC 6.95 25508(a)(1) - California Health and Safety Code, Chapter 6.95, Section(s) 25508(a)(1)
 Violation Description: Failure to complete and electronically submit a business plan when storing/handling a hazardous material at or above reportable quantities.
 Violation Notes: Returned to compliance on 02/17/2023. Observation: Business plan was last submitted 3/25/2020 which is past the annual due date of CERS submittals. Correction: Review and submit business plan into CERS for this year and annually thereafter before due date.
 Violation Division: Santa Cruz County Environmental Health
 Violation Program: HMRRP
 Violation Source: CERS,

Site ID: 3915
 Site Name: Genuine Parts Company DBA Winchester Auto Parts #031
 Violation Date: 12-07-2016
 Citation: HSC 6.95 25508(a)(1) - California Health and Safety Code, Chapter 6.95, Section(s) 25508(a)(1)
 Violation Description: Failure to annually review and electronically certify that the business plan is complete and accurate on or before the annual due date.
 Violation Notes: Returned to compliance on 02/10/2017. Access the CERS website and review and re-certify the Hazardous Materials Business Plan online.
 Violation Division: Santa Cruz County Environmental Health
 Violation Program: HMRRP
 Violation Source: CERS,

Site ID: 3915

Map ID
Direction
Distance
Elevation

MAP FINDINGS

Site

Database(s)

EDR ID Number
EPA ID Number

ALAN RICE AUTOMOTIVE (Continued)

S110743281

Site Name: Genuine Parts Company DBA Winchester Auto Parts #031
Violation Date: 06-27-2023
Citation: HSC 6.95 25508(a)(1) - California Health and Safety Code, Chapter 6.95, Section(s) 25508(a)(1)
Violation Description: Failure to complete and electronically submit a business plan when storing/handling a hazardous material at or above reportable quantities.
Violation Notes: Provide annual updates to CERS for facility, inventory and plans prior to previous submittal date.
Violation Division: Santa Cruz County Environmental Health
Violation Program: HMRRP
Violation Source: CERS,

Site ID: 3915
Site Name: Genuine Parts Company DBA Winchester Auto Parts #031
Violation Date: 10-07-2021
Citation: HSC 6.95 25505(a)(4) - California Health and Safety Code, Chapter 6.95, Section(s) 25505(a)(4)
Violation Description: Failure to provide initial and annual training to all employees in safety procedures in the event of a release or threatened release of a hazardous material or failure to document and maintain training records for a minimum of three years.
Violation Notes: Returned to compliance on 02/17/2023. Observation: Initial training are provided for new employees but no annual refresher training for all employees. Correction: Provide annual refresher training for all employees. Keep training records for a minimum of three years.
Violation Division: Santa Cruz County Environmental Health
Violation Program: HMRRP
Violation Source: CERS,

Site ID: 3915
Site Name: Genuine Parts Company DBA Winchester Auto Parts #031
Violation Date: 08-14-2023
Citation: 22 CCR 23 66273.34 - California Code of Regulations, Title 22, Chapter 23, Section(s) 66273.34
Violation Description: Failure to label or mark each individual or container or the designated area of universal waste as required.

1) Waste batteries shall be marked with "Universal Waste-Battery(ies) .
2) Mercury containing equipment shall be marked with "Universal Waste -Mercury-Containing Equipment .
3) Lamps shall be marked with Universal Waste-Lamp(s) .
4) Each electronic devices or the container or the designated area shall be marked with Universal Waste-Electronic Device(s) .
5) Each CRTs or the container or the designated area shall be marked with "Universal Waste-CRT(s) .
6) CRT glass or the designated area shall be marked with Universal Waste-CRT glass .

Violation Notes: Observed: Approximately 80 spent batteries stored in hallway and

Map ID
Direction
Distance
Elevation

MAP FINDINGS

Site

Database(s)

EDR ID Number
EPA ID Number

ALAN RICE AUTOMOTIVE (Continued)

S110743281

outside storage without date labels or "Universal Waste" denotation.
Correction: Provide dates for batteries and clearly label waste storage areas.

Violation Division: Santa Cruz County Environmental Health
Violation Program: HW
Violation Source: CERS,

Site ID: 3915
Site Name: Genuine Parts Company DBA Winchester Auto Parts #031
Violation Date: 10-07-2021
Citation: 22 CCR 12 66262.34(f) - California Code of Regulations, Title 22, Chapter 12, Section(s) 66262.34(f)

Violation Description: Failure to properly label hazardous waste accumulation containers and portable tanks with the following requirements: "Hazardous Waste", name and address of the generator, physical and chemical characteristics of the Hazardous Waste, and starting accumulation date.

Violation Notes: Returned to compliance on 06/27/2023. Observation: Hazardous Waste labels on Used Oil and Used Antifreeze containers missing accumulation start dates. Correction: Place a date on each container when hazardous wastes are first placed in the containers after disposal pickup. The wastes must be disposed of within 180 days of the accumulation start date.

Violation Division: Santa Cruz County Environmental Health
Violation Program: HW
Violation Source: CERS,

Site ID: 3915
Site Name: Genuine Parts Company DBA Winchester Auto Parts #031
Violation Date: 08-14-2023
Citation: HSC 6.5 Multiple - California Health and Safety Code, Chapter 6.5, Section(s) Multiple

Violation Description: Hazardous Waste Generator Program - Operations/Maintenance - General
Violation Notes: Returned to compliance on 08/17/2023. Observed spent batteries without accumulation start date. Provide accumulation start date on each spent battery.

Violation Division: Santa Cruz County Environmental Health
Violation Program: HW
Violation Source: CERS,

Site ID: 3915
Site Name: Genuine Parts Company DBA Winchester Auto Parts #031
Violation Date: 05-21-2019
Citation: HSC 6.95 25508(a)(1) - California Health and Safety Code, Chapter 6.95, Section(s) 25508(a)(1)

Violation Description: Failure to establish and electronically submit an adequate emergency response plan and procedures for a release or threatened release of a hazardous material.

Violation Notes: Returned to compliance on 04/19/2022.

Violation Division: Santa Cruz County Environmental Health
Violation Program: HMRRP
Violation Source: CERS,

Site ID: 3915
Site Name: Genuine Parts Company DBA Winchester Auto Parts #031
Violation Date: 10-20-2014
Citation: HSC 6.95 25508.1(a)-(e) - California Health and Safety Code, Chapter

Map ID
Direction
Distance
Elevation

MAP FINDINGS

Site

Database(s)

EDR ID Number
EPA ID Number

ALAN RICE AUTOMOTIVE (Continued)

S110743281

Violation Description: 6.95, Section(s) 25508.1(a)-(e)
Failure to electronically update business plan within 30 days of any one of the following events: A 100 percent or more increase in the quantity of a previously disclosed material. Any handling of a previously undisclosed hazardous materials at or above reportable quantities. A change of business address, business ownership, or business name.

Violation Notes: Returned to compliance on 12/04/2014.
Violation Division: Santa Cruz County Environmental Health
Violation Program: HMRRP
Violation Source: CERS,

Site ID: 3915
Site Name: Genuine Parts Company DBA Winchester Auto Parts #031
Violation Date: 06-27-2023
Citation: HSC 6.95 25508(a)(3) - California Health and Safety Code, Chapter 6.95, Section(s) 25508(a)(3)

Violation Description: Failure to report program data electronically.
Violation Notes: Provide accurate information for businesses and ownership.
Violation Division: Santa Cruz County Environmental Health
Violation Program: HMRRP
Violation Source: CERS,

Evaluation:
Eval General Type: Other/Unknown
Eval Date: 02-10-2017
Violations Found: No
Eval Type: Other, not routine, done by local agency
Eval Notes: The HMBP has been re-certified electronically. Violation corrected.
Good Work!

Eval Division: Santa Cruz County Environmental Health
Eval Program: HMRRP
Eval Source: CERS,

Eval General Type: Compliance Evaluation Inspection
Eval Date: 06-27-2023
Violations Found: Yes
Eval Type: Routine done by local agency
Eval Notes: Consent to inspect given by Alan Rice. Joint inspection with Rick Miller. Found location to have two separate businesses at address and CERS information scrambled. Alan Rice: EPA CAL000218884 GPC Napa Auto Parts #031: EPA CAL000422927 CERS ID 10604257 has been associated with Alan Rice Automotive for a number of years and should remain under his purview as inventories and map and historical information was submitted by and pertinent to his facility. GPC NAPA - please properly update CERS ID 10931401 and enter all information as applicable to Facility Information and possible inventory and plans for your business at 3545 Soquel Dr. It would be helpful if suites had clear assignments to avoid future confusion of operations. Thank you.

Eval Division: Santa Cruz County Environmental Health
Eval Program: HMRRP
Eval Source: CERS,

Eval General Type: Other/Unknown
Eval Date: 12-04-2014
Violations Found: No
Eval Type: Other, not routine, done by local agency

Site

Database(s)

ALAN RICE AUTOMOTIVE (Continued)

S110743281

Eval Notes: CERS Assistance
 Eval Division: Santa Cruz County Environmental Health
 Eval Program: HMRRP
 Eval Source: CERS,

Eval General Type: Compliance Evaluation Inspection
 Eval Date: 05-21-2019
 Violations Found: Yes
 Eval Type: Routine done by local agency
 Eval Notes: gklhgkkjgkjgkjh
 Eval Division: Santa Cruz County Environmental Health
 Eval Program: HMRRP
 Eval Source: CERS,

Eval General Type: Compliance Evaluation Inspection
 Eval Date: 08-14-2023
 Violations Found: Yes
 Eval Type: Routine done by local agency
 Eval Notes: Consent to inspect given by David Brown. Joint inspection with CUPA Specialist Rick Miller. HMMP: HMBP in CERS is current albeit the last few CERS submittals were commingled with neighbor - this has since been corrected (switched to CERS ID 10931401 from Alan Rice's CERS ID 10604857). Thank you for making this important correction and update. HMBP copy available on-site. Staff adequately trained in their facility's Business Plan Program. Visible warning signs posted at hazardous materials storage areas.
 Eval Division: Santa Cruz County Environmental Health
 Eval Program: HW
 Eval Source: CERS,

Eval General Type: Compliance Evaluation Inspection
 Eval Date: 10-07-2021
 Violations Found: Yes
 Eval Type: Routine done by local agency
 Eval Notes: Onsite inspection with the permission of Alan Rice, the owner. Due to COVID-19 constraints, the signature of the owner was not obtained.
 Eval Division: Santa Cruz County Environmental Health
 Eval Program: HMRRP
 Eval Source: CERS,

Eval General Type: Compliance Evaluation Inspection
 Eval Date: 10-20-2014
 Violations Found: Yes
 Eval Type: Routine done by local agency
 Eval Notes: Not reported
 Eval Division: Santa Cruz County Environmental Health
 Eval Program: HMRRP
 Eval Source: CERS,

Eval General Type: Compliance Evaluation Inspection
 Eval Date: 12-07-2016
 Violations Found: No
 Eval Type: Routine done by local agency
 Eval Notes: Not reported
 Eval Division: Santa Cruz County Environmental Health
 Eval Program: HW
 Eval Source: CERS,

Map ID
Direction
Distance
Elevation

MAP FINDINGS

Site

Database(s)

EDR ID Number
EPA ID Number

ALAN RICE AUTOMOTIVE (Continued)

S110743281

Eval General Type: Compliance Evaluation Inspection
Eval Date: 07-02-2013
Violations Found: No
Eval Type: Routine done by local agency
Eval Notes: Not reported
Eval Division: Santa Cruz County Environmental Health
Eval Program: HMRRP
Eval Source: CERS,

Eval General Type: Compliance Evaluation Inspection
Eval Date: 08-14-2023
Violations Found: Yes
Eval Type: Routine done by local agency
Eval Notes: Not reported
Eval Division: Santa Cruz County Environmental Health
Eval Program: HW
Eval Source: CERS,

Eval General Type: Compliance Evaluation Inspection
Eval Date: 10-07-2021
Violations Found: Yes
Eval Type: Routine done by local agency
Eval Notes: Not reported
Eval Division: Santa Cruz County Environmental Health
Eval Program: HW
Eval Source: CERS,

Eval General Type: Compliance Evaluation Inspection
Eval Date: 11-18-2015
Violations Found: No
Eval Type: Routine done by local agency
Eval Notes: Not reported
Eval Division: Santa Cruz County Environmental Health
Eval Program: HW
Eval Source: CERS,

Eval General Type: Compliance Evaluation Inspection
Eval Date: 06-27-2023
Violations Found: No
Eval Type: Routine done by local agency
Eval Notes: Not reported
Eval Division: Santa Cruz County Environmental Health
Eval Program: HW
Eval Source: CERS,

Eval General Type: Compliance Evaluation Inspection
Eval Date: 07-02-2013
Violations Found: No
Eval Type: Routine done by local agency
Eval Notes: Not reported
Eval Division: Santa Cruz County Environmental Health
Eval Program: HW
Eval Source: CERS,

Eval General Type: Compliance Evaluation Inspection
Eval Date: 10-20-2014
Violations Found: No

Map ID
Direction
Distance
Elevation

MAP FINDINGS

Site

Database(s)

EDR ID Number
EPA ID Number

ALAN RICE AUTOMOTIVE (Continued)

S110743281

Eval Type: Routine done by local agency
Eval Notes: Not reported
Eval Division: Santa Cruz County Environmental Health
Eval Program: HW
Eval Source: CERS,

Eval General Type: Compliance Evaluation Inspection
Eval Date: 12-07-2016
Violations Found: Yes
Eval Type: Routine done by local agency
Eval Notes: Not reported
Eval Division: Santa Cruz County Environmental Health
Eval Program: HMRRP
Eval Source: CERS,

Enforcement Action:
Site ID: 3915
Site Name: Genuine Parts Company DBA Winchester Auto Parts #031
Site Address: 3545 SOQUEL DR
Site City: SOQUEL
Site Zip: 95073
Enf Action Date: 10-20-2014
Enf Action Type: Notice of Violation (Unified Program)
Enf Action Description: Notice of Violation Issued by the Inspector at the Time of Inspection
Enf Action Notes: Not reported
Enf Action Division: Santa Cruz County Environmental Health
Enf Action Program: HMRRP
Enf Action Source: CERS,

Site ID: 3915
Site Name: Genuine Parts Company DBA Winchester Auto Parts #031
Site Address: 3545 SOQUEL DR
Site City: SOQUEL
Site Zip: 95073
Enf Action Date: 12-07-2016
Enf Action Type: Notice of Violation (Unified Program)
Enf Action Description: Notice of Violation Issued by the Inspector at the Time of Inspection
Enf Action Notes: Not reported
Enf Action Division: Santa Cruz County Environmental Health
Enf Action Program: HMRRP
Enf Action Source: CERS,

Coordinates:
Site ID: 3915
Facility Name: Genuine Parts Company DBA Winchester Auto Parts #031
Env Int Type Code: HWG
Program ID: 10604257
Coord Name: Not reported
Ref Point Type Desc: Center of a facility or station.,
Latitude: 36.987800
Longitude: -121.968480

Affiliation:
Affiliation Type Desc: Facility Mailing Address
Entity Name: Mailing Address
Entity Title: Not reported

Map ID
Direction
Distance
Elevation

MAP FINDINGS

Site

Database(s)

EDR ID Number
EPA ID Number

ALAN RICE AUTOMOTIVE (Continued)

S110743281

Affiliation Address: 3545 Soquel Drive,
Affiliation City: Soquel
Affiliation State: CA
Affiliation Country: Not reported
Affiliation Zip: 95073-2032
Affiliation Phone: ,

Affiliation Type Desc: Identification Signer
Entity Name: Devin Walton
Entity Title: District Operations Manager
Affiliation Address: Not reported
Affiliation City: Not reported
Affiliation State: Not reported
Affiliation Country: Not reported
Affiliation Zip: Not reported
Affiliation Phone: ,

Affiliation Type Desc: Operator
Entity Name: Alan Rice
Entity Title: Not reported
Affiliation Address: Not reported
Affiliation City: Not reported
Affiliation State: Not reported
Affiliation Country: Not reported
Affiliation Zip: Not reported
Affiliation Phone: (831) 475-4774,

Affiliation Type Desc: Document Preparer
Entity Name: Julie Yurkovic
Entity Title: Not reported
Affiliation Address: Not reported
Affiliation City: Not reported
Affiliation State: Not reported
Affiliation Country: Not reported
Affiliation Zip: Not reported
Affiliation Phone: ,

Affiliation Type Desc: Identification Signer
Entity Name: Alan Rice
Entity Title: Owner
Affiliation Address: Not reported
Affiliation City: Not reported
Affiliation State: Not reported
Affiliation Country: Not reported
Affiliation Zip: Not reported
Affiliation Phone: ,

Affiliation Type Desc: Operator
Entity Name: DAVID BROWN
Entity Title: Not reported
Affiliation Address: Not reported
Affiliation City: Not reported
Affiliation State: Not reported
Affiliation Country: Not reported
Affiliation Zip: Not reported
Affiliation Phone: (916) 600-3078,

Map ID
Direction
Distance
Elevation

MAP FINDINGS

Site

Database(s)

EDR ID Number
EPA ID Number

ALAN RICE AUTOMOTIVE (Continued)

S110743281

Affiliation Type Desc: Document Preparer
Entity Name: Alan Rice
Entity Title: Not reported
Affiliation Address: Not reported
Affiliation City: Not reported
Affiliation State: Not reported
Affiliation Country: Not reported
Affiliation Zip: Not reported
Affiliation Phone: ,

Affiliation Type Desc: Environmental Contact
Entity Name: Devin Walton
Entity Title: Not reported
Affiliation Address: 4425 International Boulevard
Affiliation City: Oakland
Affiliation State: CA
Affiliation Country: Not reported
Affiliation Zip: 94601
Affiliation Phone: ,

Affiliation Type Desc: Facility Mailing Address
Entity Name: Mailing Address
Entity Title: Not reported
Affiliation Address: 3545 Soquel Dr
Affiliation City: Soquel
Affiliation State: CA
Affiliation Country: Not reported
Affiliation Zip: 95073
Affiliation Phone: ,

Affiliation Type Desc: Parent Corporation
Entity Name: ALAN RICE AUTOMOTIVE
Entity Title: Not reported
Affiliation Address: Not reported
Affiliation City: Not reported
Affiliation State: Not reported
Affiliation Country: Not reported
Affiliation Zip: Not reported
Affiliation Phone: ,

Affiliation Type Desc: Parent Corporation
Entity Name: Genuine Parts Company - Napa Auto Parts #031
Entity Title: Not reported
Affiliation Address: Not reported
Affiliation City: Not reported
Affiliation State: Not reported
Affiliation Country: Not reported
Affiliation Zip: Not reported
Affiliation Phone: ,

Affiliation Type Desc: CUPA District
Entity Name: Santa Cruz County Environmental Health
Entity Title: Not reported
Affiliation Address: 701 Ocean Boulevard, Suite 312
Affiliation City: Santa Cruz
Affiliation State: CA
Affiliation Country: Not reported

Map ID
Direction
Distance
Elevation

MAP FINDINGS

Site

Database(s)

EDR ID Number
EPA ID Number

ALAN RICE AUTOMOTIVE (Continued)

S110743281

Affiliation Zip: 95060
Affiliation Phone: (831) 454-2022,

Affiliation Type Desc: Legal Owner
Entity Name: Genuine Parts Company
Entity Title: Not reported
Affiliation Address: 2999 Wildwood Parkway
Affiliation City: Atlanta
Affiliation State: GA
Affiliation Country: United States
Affiliation Zip: 30339
Affiliation Phone: (770) 953-1700,

Name: GENUINE PARTS COMPANY DBA WINCHESTER AUTO PARTS #031
Address: 3545 SOQUEL DR
City,State,Zip: SOQUEL, CA 95073
Site ID: 3915
CERS ID: 10931401
CERS Description: Hazardous Waste Generator

Violations:

Site ID: 3915
Site Name: Genuine Parts Company DBA Winchester Auto Parts #031
Violation Date: 10-07-2021
Citation: HSC 6.95 25508(a)(1) - California Health and Safety Code, Chapter 6.95, Section(s) 25508(a)(1)

Violation Description: Failure to complete and electronically submit a business plan when storing/handling a hazardous material at or above reportable quantities.

Violation Notes: Returned to compliance on 02/17/2023. Observation: Business plan was last submitted 3/25/2020 which is past the annual due date of CERS submittals. Correction: Review and submit business plan into CERS for this year and annually thereafter before due date.

Violation Division: Santa Cruz County Environmental Health
Violation Program: HMRRP
Violation Source: CERS,

Site ID: 3915
Site Name: Genuine Parts Company DBA Winchester Auto Parts #031
Violation Date: 12-07-2016
Citation: HSC 6.95 25508(a)(1) - California Health and Safety Code, Chapter 6.95, Section(s) 25508(a)(1)

Violation Description: Failure to annually review and electronically certify that the business plan is complete and accurate on or before the annual due date.

Violation Notes: Returned to compliance on 02/10/2017. Access the CERS website and review and re-certify the Hazardous Materials Business Plan online.

Violation Division: Santa Cruz County Environmental Health
Violation Program: HMRRP
Violation Source: CERS,

Site ID: 3915
Site Name: Genuine Parts Company DBA Winchester Auto Parts #031
Violation Date: 06-27-2023
Citation: HSC 6.95 25508(a)(1) - California Health and Safety Code, Chapter 6.95, Section(s) 25508(a)(1)

Violation Description: Failure to complete and electronically submit a business plan when

Map ID
Direction
Distance
Elevation

MAP FINDINGS

Site

Database(s)

EDR ID Number
EPA ID Number

ALAN RICE AUTOMOTIVE (Continued)

S110743281

Violation Notes: storing/handling a hazardous material at or above reportable quantities.
Provide annual updates to CERS for facility, inventory and plans prior to previous submittal date.

Violation Division: Santa Cruz County Environmental Health
Violation Program: HMRRP
Violation Source: CERS,

Site ID: 3915
Site Name: Genuine Parts Company DBA Winchester Auto Parts #031
Violation Date: 10-07-2021
Citation: HSC 6.95 25505(a)(4) - California Health and Safety Code, Chapter 6.95, Section(s) 25505(a)(4)

Violation Description: Failure to provide initial and annual training to all employees in safety procedures in the event of a release or threatened release of a hazardous material or failure to document and maintain training records for a minimum of three years.

Violation Notes: Returned to compliance on 02/17/2023. Observation: Initial training are provided for new employees but no annual refresher training for all employees. Correction: Provide annual refresher training for all employees. Keep training records for a minimum of three years.

Violation Division: Santa Cruz County Environmental Health
Violation Program: HMRRP
Violation Source: CERS,

Site ID: 3915
Site Name: Genuine Parts Company DBA Winchester Auto Parts #031
Violation Date: 08-14-2023
Citation: 22 CCR 23 66273.34 - California Code of Regulations, Title 22, Chapter 23, Section(s) 66273.34

Violation Description: Failure to label or mark each individual or container or the designated area of universal waste as required.

1) Waste batteries shall be marked with "Universal Waste-Battery(ies) .
2) Mercury containing equipment shall be marked with "Universal Waste -Mercury-Containing Equipment .
3) Lamps shall be marked with Universal Waste-Lamp(s) .
4) Each electronic devices or the container or the designated area shall be marked with Universal Waste-Electronic Device(s) .
5) Each CRTs or the container or the designated area shall be marked with "Universal Waste-CRT(s) .
6) CRT glass or the designated area shall be marked with Universal Waste-CRT glass .

Violation Notes: Observed: Approximately 80 spent batteries stored in hallway and outside storage without date labels or "Universal Waste" denotation. Correction: Provide dates for batteries and clearly label waste storage areas.

Violation Division: Santa Cruz County Environmental Health
Violation Program: HW

Map ID
Direction
Distance
Elevation

MAP FINDINGS

Site

Database(s)

EDR ID Number
EPA ID Number

ALAN RICE AUTOMOTIVE (Continued)

S110743281

Violation Source: CERS,

Site ID: 3915
Site Name: Genuine Parts Company DBA Winchester Auto Parts #031
Violation Date: 10-07-2021
Citation: 22 CCR 12 66262.34(f) - California Code of Regulations, Title 22, Chapter 12, Section(s) 66262.34(f)
Violation Description: Failure to properly label hazardous waste accumulation containers and portable tanks with the following requirements: "Hazardous Waste", name and address of the generator, physical and chemical characteristics of the Hazardous Waste, and starting accumulation date.
Violation Notes: Returned to compliance on 06/27/2023. Observation: Hazardous Waste labels on Used Oil and Used Antifreeze containers missing accumulation start dates. Correction: Place a date on each container when hazardous wastes are first placed in the containers after disposal pickup. The wastes must be disposed of within 180 days of the accumulation start date.
Violation Division: Santa Cruz County Environmental Health
Violation Program: HW
Violation Source: CERS,

Site ID: 3915
Site Name: Genuine Parts Company DBA Winchester Auto Parts #031
Violation Date: 08-14-2023
Citation: HSC 6.5 Multiple - California Health and Safety Code, Chapter 6.5, Section(s) Multiple
Violation Description: Hazardous Waste Generator Program - Operations/Maintenance - General
Violation Notes: Returned to compliance on 08/17/2023. Observed spent batteries without accumulation start date. Provide accumulation start date on each spent battery.
Violation Division: Santa Cruz County Environmental Health
Violation Program: HW
Violation Source: CERS,

Site ID: 3915
Site Name: Genuine Parts Company DBA Winchester Auto Parts #031
Violation Date: 05-21-2019
Citation: HSC 6.95 25508(a)(1) - California Health and Safety Code, Chapter 6.95, Section(s) 25508(a)(1)
Violation Description: Failure to establish and electronically submit an adequate emergency response plan and procedures for a release or threatened release of a hazardous material.
Violation Notes: Returned to compliance on 04/19/2022.
Violation Division: Santa Cruz County Environmental Health
Violation Program: HMRRP
Violation Source: CERS,

Site ID: 3915
Site Name: Genuine Parts Company DBA Winchester Auto Parts #031
Violation Date: 10-20-2014
Citation: HSC 6.95 25508.1(a)-(e) - California Health and Safety Code, Chapter 6.95, Section(s) 25508.1(a)-(e)
Violation Description: Failure to electronically update business plan within 30 days of any one of the following events: A 100 percent or more increase in the quantity of a previously disclosed material. Any handling of a previously undisclosed hazardous materials at or above reportable

Map ID
Direction
Distance
Elevation

MAP FINDINGS

Site

Database(s)

EDR ID Number
EPA ID Number

ALAN RICE AUTOMOTIVE (Continued)

S110743281

Violation Notes: quantities. A change of business address, business ownership, or business name.
Violation Division: Returned to compliance on 12/04/2014.
Violation Program: Santa Cruz County Environmental Health
Violation Source: HMRRP
CERS,

Site ID: 3915
Site Name: Genuine Parts Company DBA Winchester Auto Parts #031
Violation Date: 06-27-2023
Citation: HSC 6.95 25508(a)(3) - California Health and Safety Code, Chapter 6.95, Section(s) 25508(a)(3)
Violation Description: Failure to report program data electronically.
Violation Notes: Provide accurate information for businesses and ownership.
Violation Division: Santa Cruz County Environmental Health
Violation Program: HMRRP
Violation Source: CERS,

Evaluation:
Eval General Type: Other/Unknown
Eval Date: 02-10-2017
Violations Found: No
Eval Type: Other, not routine, done by local agency
Eval Notes: The HMBP has been re-certified electronically. Violation corrected.
Good Work!
Eval Division: Santa Cruz County Environmental Health
Eval Program: HMRRP
Eval Source: CERS,

Eval General Type: Compliance Evaluation Inspection
Eval Date: 06-27-2023
Violations Found: Yes
Eval Type: Routine done by local agency
Eval Notes: Consent to inspect given by Alan Rice. Joint inspection with Rick Miller. Found location to have two separate businesses at address and CERS information scrambled. Alan Rice: EPA CAL000218884 GPC Napa Auto Parts #031: EPA CAL000422927 CERS ID 10604257 has been associated with Alan Rice Automotive for a number of years and should remain under his purview as inventories and map and historical information was submitted by and pertinent to his facility. GPC NAPA - please properly update CERS ID 10931401 and enter all information as applicable to Facility Information and possible inventory and plans for your business at 3545 Soquel Dr. It would be helpful if suites had clear assignments to avoid future confusion of operations. Thank you.

Eval Division: Santa Cruz County Environmental Health
Eval Program: HMRRP
Eval Source: CERS,

Eval General Type: Other/Unknown
Eval Date: 12-04-2014
Violations Found: No
Eval Type: Other, not routine, done by local agency
Eval Notes: CERS Assistance
Eval Division: Santa Cruz County Environmental Health
Eval Program: HMRRP
Eval Source: CERS,

Map ID
Direction
Distance
Elevation

MAP FINDINGS

Site

Database(s)

EDR ID Number
EPA ID Number

ALAN RICE AUTOMOTIVE (Continued)

S110743281

Eval General Type: Compliance Evaluation Inspection
Eval Date: 05-21-2019
Violations Found: Yes
Eval Type: Routine done by local agency
Eval Notes: gklhgkkgjkgkjh
Eval Division: Santa Cruz County Environmental Health
Eval Program: HMRRP
Eval Source: CERS,

Eval General Type: Compliance Evaluation Inspection
Eval Date: 08-14-2023
Violations Found: Yes
Eval Type: Routine done by local agency
Eval Notes: Consent to inspect given by David Brown. Joint inspection with CUPA Specialist Rick Miller. HMMP: HMBP in CERS is current albeit the last few CERS submittals were commingled with neighbor - this has since been corrected (switched to CERS ID 10931401 from Alan Rice's CERS ID 10604857). Thank you for making this important correction and update. HMBP copy available on-site. Staff adequately trained in their facility's Business Plan Program. Visible warning signs posted at hazardous materials storage areas.
Eval Division: Santa Cruz County Environmental Health
Eval Program: HW
Eval Source: CERS,

Eval General Type: Compliance Evaluation Inspection
Eval Date: 10-07-2021
Violations Found: Yes
Eval Type: Routine done by local agency
Eval Notes: Onsite inspection with the permission of Alan Rice, the owner. Due to COVID-19 constraints, the signature of the owner was not obtained.
Eval Division: Santa Cruz County Environmental Health
Eval Program: HMRRP
Eval Source: CERS,

Eval General Type: Compliance Evaluation Inspection
Eval Date: 10-20-2014
Violations Found: Yes
Eval Type: Routine done by local agency
Eval Notes: Not reported
Eval Division: Santa Cruz County Environmental Health
Eval Program: HMRRP
Eval Source: CERS,

Eval General Type: Compliance Evaluation Inspection
Eval Date: 12-07-2016
Violations Found: No
Eval Type: Routine done by local agency
Eval Notes: Not reported
Eval Division: Santa Cruz County Environmental Health
Eval Program: HW
Eval Source: CERS,

Eval General Type: Compliance Evaluation Inspection
Eval Date: 07-02-2013
Violations Found: No
Eval Type: Routine done by local agency

Map ID
Direction
Distance
Elevation

MAP FINDINGS

Site

Database(s)

EDR ID Number
EPA ID Number

ALAN RICE AUTOMOTIVE (Continued)

S110743281

Eval Notes: Not reported
Eval Division: Santa Cruz County Environmental Health
Eval Program: HMRRP
Eval Source: CERS,

Eval General Type: Compliance Evaluation Inspection
Eval Date: 08-14-2023
Violations Found: Yes
Eval Type: Routine done by local agency
Eval Notes: Not reported
Eval Division: Santa Cruz County Environmental Health
Eval Program: HW
Eval Source: CERS,

Eval General Type: Compliance Evaluation Inspection
Eval Date: 10-07-2021
Violations Found: Yes
Eval Type: Routine done by local agency
Eval Notes: Not reported
Eval Division: Santa Cruz County Environmental Health
Eval Program: HW
Eval Source: CERS,

Eval General Type: Compliance Evaluation Inspection
Eval Date: 11-18-2015
Violations Found: No
Eval Type: Routine done by local agency
Eval Notes: Not reported
Eval Division: Santa Cruz County Environmental Health
Eval Program: HW
Eval Source: CERS,

Eval General Type: Compliance Evaluation Inspection
Eval Date: 06-27-2023
Violations Found: No
Eval Type: Routine done by local agency
Eval Notes: Not reported
Eval Division: Santa Cruz County Environmental Health
Eval Program: HW
Eval Source: CERS,

Eval General Type: Compliance Evaluation Inspection
Eval Date: 07-02-2013
Violations Found: No
Eval Type: Routine done by local agency
Eval Notes: Not reported
Eval Division: Santa Cruz County Environmental Health
Eval Program: HW
Eval Source: CERS,

Eval General Type: Compliance Evaluation Inspection
Eval Date: 10-20-2014
Violations Found: No
Eval Type: Routine done by local agency
Eval Notes: Not reported
Eval Division: Santa Cruz County Environmental Health
Eval Program: HW

Map ID
Direction
Distance
Elevation

MAP FINDINGS

Site

Database(s)

EDR ID Number
EPA ID Number

ALAN RICE AUTOMOTIVE (Continued)

S110743281

Eval Source: CERS,
Eval General Type: Compliance Evaluation Inspection
Eval Date: 12-07-2016
Violations Found: Yes
Eval Type: Routine done by local agency
Eval Notes: Not reported
Eval Division: Santa Cruz County Environmental Health
Eval Program: HMRRP
Eval Source: CERS,

Enforcement Action:
Site ID: 3915
Site Name: Genuine Parts Company DBA Winchester Auto Parts #031
Site Address: 3545 SOQUEL DR
Site City: SOQUEL
Site Zip: 95073
Enf Action Date: 10-20-2014
Enf Action Type: Notice of Violation (Unified Program)
Enf Action Description: Notice of Violation Issued by the Inspector at the Time of Inspection
Enf Action Notes: Not reported
Enf Action Division: Santa Cruz County Environmental Health
Enf Action Program: HMRRP
Enf Action Source: CERS,

Site ID: 3915
Site Name: Genuine Parts Company DBA Winchester Auto Parts #031
Site Address: 3545 SOQUEL DR
Site City: SOQUEL
Site Zip: 95073
Enf Action Date: 12-07-2016
Enf Action Type: Notice of Violation (Unified Program)
Enf Action Description: Notice of Violation Issued by the Inspector at the Time of Inspection
Enf Action Notes: Not reported
Enf Action Division: Santa Cruz County Environmental Health
Enf Action Program: HMRRP
Enf Action Source: CERS,

Coordinates:
Site ID: 3915
Facility Name: Genuine Parts Company DBA Winchester Auto Parts #031
Env Int Type Code: HWG
Program ID: 10604257
Coord Name: Not reported
Ref Point Type Desc: Center of a facility or station.,
Latitude: 36.987800
Longitude: -121.968480

Affiliation:
Affiliation Type Desc: Facility Mailing Address
Entity Name: Mailing Address
Entity Title: Not reported
Affiliation Address: 3545 Soquel Drive,
Affiliation City: Soquel
Affiliation State: CA
Affiliation Country: Not reported

Map ID
Direction
Distance
Elevation

MAP FINDINGS

Site

Database(s)

EDR ID Number
EPA ID Number

ALAN RICE AUTOMOTIVE (Continued)

S110743281

Affiliation Zip: 95073-2032
Affiliation Phone: ,

Affiliation Type Desc: Identification Signer
Entity Name: Devin Walton
Entity Title: District Operations Manager
Affiliation Address: Not reported
Affiliation City: Not reported
Affiliation State: Not reported
Affiliation Country: Not reported
Affiliation Zip: Not reported
Affiliation Phone: ,

Affiliation Type Desc: Operator
Entity Name: Alan Rice
Entity Title: Not reported
Affiliation Address: Not reported
Affiliation City: Not reported
Affiliation State: Not reported
Affiliation Country: Not reported
Affiliation Zip: Not reported
Affiliation Phone: (831) 475-4774,

Affiliation Type Desc: Document Preparer
Entity Name: Julie Yurkovic
Entity Title: Not reported
Affiliation Address: Not reported
Affiliation City: Not reported
Affiliation State: Not reported
Affiliation Country: Not reported
Affiliation Zip: Not reported
Affiliation Phone: ,

Affiliation Type Desc: Identification Signer
Entity Name: Alan Rice
Entity Title: Owner
Affiliation Address: Not reported
Affiliation City: Not reported
Affiliation State: Not reported
Affiliation Country: Not reported
Affiliation Zip: Not reported
Affiliation Phone: ,

Affiliation Type Desc: Operator
Entity Name: DAVID BROWN
Entity Title: Not reported
Affiliation Address: Not reported
Affiliation City: Not reported
Affiliation State: Not reported
Affiliation Country: Not reported
Affiliation Zip: Not reported
Affiliation Phone: (916) 600-3078,

Affiliation Type Desc: Document Preparer
Entity Name: Alan Rice
Entity Title: Not reported
Affiliation Address: Not reported

Map ID
Direction
Distance
Elevation

MAP FINDINGS

Site

Database(s)

EDR ID Number
EPA ID Number

ALAN RICE AUTOMOTIVE (Continued)

S110743281

Affiliation City: Not reported
Affiliation State: Not reported
Affiliation Country: Not reported
Affiliation Zip: Not reported
Affiliation Phone: ,

Affiliation Type Desc: Environmental Contact
Entity Name: Devin Walton
Entity Title: Not reported
Affiliation Address: 4425 International Boulevard
Affiliation City: Oakland
Affiliation State: CA
Affiliation Country: Not reported
Affiliation Zip: 94601
Affiliation Phone: ,

Affiliation Type Desc: Facility Mailing Address
Entity Name: Mailing Address
Entity Title: Not reported
Affiliation Address: 3545 Soquel Dr
Affiliation City: Soquel
Affiliation State: CA
Affiliation Country: Not reported
Affiliation Zip: 95073
Affiliation Phone: ,

Affiliation Type Desc: Parent Corporation
Entity Name: ALAN RICE AUTOMOTIVE
Entity Title: Not reported
Affiliation Address: Not reported
Affiliation City: Not reported
Affiliation State: Not reported
Affiliation Country: Not reported
Affiliation Zip: Not reported
Affiliation Phone: ,

Affiliation Type Desc: Parent Corporation
Entity Name: Genuine Parts Company - Napa Auto Parts #031
Entity Title: Not reported
Affiliation Address: Not reported
Affiliation City: Not reported
Affiliation State: Not reported
Affiliation Country: Not reported
Affiliation Zip: Not reported
Affiliation Phone: ,

Affiliation Type Desc: CUPA District
Entity Name: Santa Cruz County Environmental Health
Entity Title: Not reported
Affiliation Address: 701 Ocean Boulevard, Suite 312
Affiliation City: Santa Cruz
Affiliation State: CA
Affiliation Country: Not reported
Affiliation Zip: 95060
Affiliation Phone: (831) 454-2022,

Affiliation Type Desc: Legal Owner

Map ID
Direction
Distance
Elevation

MAP FINDINGS

Site

Database(s)

EDR ID Number
EPA ID Number

ALAN RICE AUTOMOTIVE (Continued)

S110743281

Entity Name: Genuine Parts Company
Entity Title: Not reported
Affiliation Address: 2999 Wildwood Parkway
Affiliation City: Atlanta
Affiliation State: GA
Affiliation Country: United States
Affiliation Zip: 30339
Affiliation Phone: (770) 953-1700,

CUPA SANTA CRUZ:

Name: ALAN RICE AUTOMOTIVE
Address: 3545 SOQUEL DR
City,State,Zip: SOQUEL, CA 95073
Facility Id: FA0003877
Cross Street: CARRICKER LN
Description: HMMP STANDARD FORM FILING FEE

Name: ALAN RICE AUTOMOTIVE
Address: 3545 SOQUEL DR
City,State,Zip: SOQUEL, CA 95073
Facility Id: FA0003877
Cross Street: CARRICKER LN
Description: HMMP STANDARD FORM QR 2

Name: ALAN RICE AUTOMOTIVE
Address: 3545 SOQUEL DR
City,State,Zip: SOQUEL, CA 95073
Facility Id: FA0003877
Cross Street: CARRICKER LN
Description: HAZARDOUS WASTE GENERATOR (HMMP STD FORM)

61
SE
1/8-1/4
0.186 mi.
984 ft.

**SOQUEL KNOLLS HOA
4205 STARBOARD CT
SOQUEL, CA 95073**

**RCRA NonGen / NLR 1026813326
CAC003125892**

**Relative:
Higher
Actual:
125 ft.**

RCRA Listings:
Date Form Received by Agency: 20210622
Handler Name: Soquel Knolls Hoa
Handler Address: 4205 STARBOARD CT
Handler City,State,Zip: SOQUEL, CA 95073
EPA ID: CAC003125892
Contact Name: SOQUEL KNOLLS HOA
Contact Address: 4205 STARBOARD CT
Contact City,State,Zip: SOQUEL, CA 95073
Contact Telephone: 831-426-8013
Contact Fax: Not reported
Contact Email: ROSAM@PWSEI.COM
Contact Title: Not reported
EPA Region: 09
Land Type: Not reported
Federal Waste Generator Description: Not a generator, verified
Non-Notifier: Not reported
Biennial Report Cycle: Not reported
Accessibility: Not reported

Map ID
 Direction
 Distance
 Elevation

MAP FINDINGS

Site

Database(s)

EDR ID Number
 EPA ID Number

SOQUEL KNOLLS HOA (Continued)

1026813326

Active Site Indicator:	Not reported
State District Owner:	Not reported
State District:	Not reported
Mailing Address:	4205 STARBOARD CT
Mailing City,State,Zip:	SOQUEL, CA 95073
Owner Name:	Soquel Knolls Hoa
Owner Type:	Other
Operator Name:	Soquel Knolls Hoa
Operator Type:	Other
Short-Term Generator Activity:	No
Importer Activity:	No
Mixed Waste Generator:	No
Transporter Activity:	No
Transfer Facility Activity:	No
Recycler Activity with Storage:	No
Small Quantity On-Site Burner Exemption:	No
Smelting Melting and Refining Furnace Exemption:	No
Underground Injection Control:	No
Off-Site Waste Receipt:	No
Universal Waste Indicator:	No
Universal Waste Destination Facility:	No
Federal Universal Waste:	No
Active Site State-Reg Handler:	---
Federal Facility Indicator:	Not reported
Hazardous Secondary Material Indicator:	N
Sub-Part K Indicator:	Not reported
2018 GPRA Permit Baseline:	Not on the Baseline
2018 GPRA Renewals Baseline:	Not on the Baseline
202 GPRA Corrective Action Baseline:	No
Subject to Corrective Action Universe:	No
Non-TSDFs Where RCRA CA has Been Imposed Universe:	No
Corrective Action Priority Ranking:	No NCAPS ranking
Environmental Control Indicator:	No
Institutional Control Indicator:	No
Human Exposure Controls Indicator:	N/A
Groundwater Controls Indicator:	N/A
Significant Non-Complier Universe:	No
Unaddressed Significant Non-Complier Universe:	No
Addressed Significant Non-Complier Universe:	No
Significant Non-Complier With a Compliance Schedule Universe:	No
Financial Assurance Required:	Not reported
Handler Date of Last Change:	20210630
Recognized Trader-Importer:	No
Recognized Trader-Exporter:	No
Importer of Spent Lead Acid Batteries:	No
Exporter of Spent Lead Acid Batteries:	No
Recycler Activity Without Storage:	No
Manifest Broker:	No
Sub-Part P Indicator:	No

Handler - Owner Operator:

Owner/Operator Indicator:	Operator
Owner/Operator Name: SOQUEL KNOLLS HOA	
Legal Status:	Other
Date Became Current:	Not reported
Date Ended Current:	Not reported

Map ID
Direction
Distance
Elevation

MAP FINDINGS

Site

Database(s)

EDR ID Number
EPA ID Number

SOQUEL KNOLLS HOA (Continued)

1026813326

Owner/Operator Address: 4205 STARBOARD CT
Owner/Operator City,State,Zip: SOQUEL, CA 95073
Owner/Operator Telephone: 831-426-8013
Owner/Operator Telephone Ext: Not reported
Owner/Operator Fax: Not reported
Owner/Operator Email: Not reported

Owner/Operator Indicator: Owner
Owner/Operator Name: SOQUEL KNOLLS HOA
Legal Status: Other
Date Became Current: Not reported
Date Ended Current: Not reported
Owner/Operator Address: 4205 STARBOARD CT
Owner/Operator City,State,Zip: SOQUEL, CA 95073
Owner/Operator Telephone: 831-426-8013
Owner/Operator Telephone Ext: Not reported
Owner/Operator Fax: Not reported
Owner/Operator Email: Not reported

Historic Generators:
Receive Date: 20210622
Handler Name: SOQUEL KNOLLS HOA
Federal Waste Generator Description: Not a generator, verified
State District Owner: Not reported
Large Quantity Handler of Universal Waste: No
Recognized Trader Importer: No
Recognized Trader Exporter: No
Spent Lead Acid Battery Importer: No
Spent Lead Acid Battery Exporter: No
Current Record: Yes
Non Storage Recycler Activity: No
Electronic Manifest Broker: No

List of NAICS Codes and Descriptions:
NAICS Code: 56299
NAICS Description: ALL OTHER WASTE MANAGEMENT SERVICES

Facility Has Received Notices of Violations:
Violations: No Violations Found

Evaluation Action Summary:
Evaluations: No Evaluations Found

H62 **SAN LORENZO LUMBER CO**
South **2435 41ST AVE**
1/8-1/4 **SANTA CRUZ, CA 95060**
0.194 mi.
1022 ft. **Site 10 of 10 in cluster H**

UST FINDER RELEASE **1029101768**
N/A

Relative: **UST FINDER RELEASE:**
Lower Object ID: 45531
Facility ID: Not reported
Actual: Lust ID: CAT0608700067
104 ft. Name: SAN LORENZO LUMBER CO
Address: 2435 41ST AVE

Map ID
 Direction
 Distance
 Elevation

MAP FINDINGS

Site

Database(s)

EDR ID Number
 EPA ID Number

SAN LORENZO LUMBER CO (Continued)

1029101768

City,State,Zip:	SANTA CRUZ, CA 95060
Address Match Type:	PointAddress
Reported Date:	Not reported
Status:	No Further Action
Substance:	Not reported
Population within 1500ft:	917
Domestic Wells within 1500ft:	3
Land Use:	Developed, High Intensity
Within SPA:	No
SPA PWS Facility ID:	Not reported
SPA Water Type:	Not reported
SPA Facility Type:	Not reported
SPA HUC12:	Not reported
Within WHPA:	Yes
WHPA PWS Facility ID:	CA4410010_12082
WHPA Water Type:	GW - Ground water
WHPA Facility Type:	WL - Well
WHPA HUC12:	180600150305
Within 100yr Floodplain:	No
Tribe:	Not reported
EPA Region:	9
NFA Letter 1:	Not reported
NFA Letter 2:	Not reported
NFA Letter 3:	Not reported
NFA Letter 4:	Not reported
Closed With Residual Contaminate:	Not reported
Coordinate Source:	Geocode
X Coord:	-121.96475
Y Coord:	36.98389
Latitude:	36.98389
Longitude:	-121.964749999999

63
East
1/8-1/4
0.194 mi.
1026 ft.

JAMES LOVE
4300 SOQUEL DR.
SOQUEL, CA 95073

RCRA NonGen / NLR

1024769577
CAC002989468

Relative:
Higher
Actual:
128 ft.

RCRA Listings:	
Date Form Received by Agency:	20181115
Handler Name:	James Love
Handler Address:	4300 SOQUEL DR.
Handler City,State,Zip:	SOQUEL, CA 95073
EPA ID:	CAC002989468
Contact Name:	JAMES LOVE
Contact Address:	4300 SOQUEL DR.
Contact City,State,Zip:	SOQUEL, CA 95073
Contact Telephone:	831-475-0252
Contact Fax:	Not reported
Contact Email:	SHACARRAHENDERSON@ALLIANCE-ENVIRO.COM
Contact Title:	Not reported
EPA Region:	09
Land Type:	Not reported
Federal Waste Generator Description:	Not a generator, verified
Non-Notifier:	Not reported
Biennial Report Cycle:	Not reported
Accessibility:	Not reported
Active Site Indicator:	Handler Activities

Map ID
 Direction
 Distance
 Elevation

MAP FINDINGS

Site

Database(s)

EDR ID Number
 EPA ID Number

JAMES LOVE (Continued)

1024769577

State District Owner:	Not reported
State District:	Not reported
Mailing Address:	4300 SOQUEL DR.
Mailing City, State, Zip:	SOQUEL, CA 95073
Owner Name:	James Love
Owner Type:	Other
Operator Name:	James Love
Operator Type:	Other
Short-Term Generator Activity:	No
Importer Activity:	No
Mixed Waste Generator:	No
Transporter Activity:	No
Transfer Facility Activity:	No
Recycler Activity with Storage:	No
Small Quantity On-Site Burner Exemption:	No
Smelting Melting and Refining Furnace Exemption:	No
Underground Injection Control:	No
Off-Site Waste Receipt:	No
Universal Waste Indicator:	Yes
Universal Waste Destination Facility:	Yes
Federal Universal Waste:	No
Active Site State-Reg Handler:	---
Federal Facility Indicator:	Not reported
Hazardous Secondary Material Indicator:	N
Sub-Part K Indicator:	Not reported
2018 GPRC Permit Baseline:	Not on the Baseline
2018 GPRC Renewals Baseline:	Not on the Baseline
202 GPRC Corrective Action Baseline:	No
Subject to Corrective Action Universe:	No
Non-TSDFs Where RCRA CA has Been Imposed Universe:	No
Corrective Action Priority Ranking:	No NCAPS ranking
Environmental Control Indicator:	No
Institutional Control Indicator:	No
Human Exposure Controls Indicator:	N/A
Groundwater Controls Indicator:	N/A
Significant Non-Complier Universe:	No
Unaddressed Significant Non-Complier Universe:	No
Addressed Significant Non-Complier Universe:	No
Significant Non-Complier With a Compliance Schedule Universe:	No
Financial Assurance Required:	Not reported
Handler Date of Last Change:	20181120
Recognized Trader-Importer:	No
Recognized Trader-Exporter:	No
Importer of Spent Lead Acid Batteries:	No
Exporter of Spent Lead Acid Batteries:	No
Recycler Activity Without Storage:	No
Manifest Broker:	No
Sub-Part P Indicator:	No

Handler - Owner Operator:

Owner/Operator Indicator:	Owner
Owner/Operator Name: JAMES LOVE	
Legal Status:	Other
Date Became Current:	Not reported
Date Ended Current:	Not reported
Owner/Operator Address:	4300 SOQUEL DR.

Map ID
Direction
Distance
Elevation

MAP FINDINGS

Site

Database(s)

EDR ID Number
EPA ID Number

JAMES LOVE (Continued)

1024769577

Owner/Operator City,State,Zip: SOQUEL, CA 95073
Owner/Operator Telephone: 831-475-0252
Owner/Operator Telephone Ext: Not reported
Owner/Operator Fax: Not reported
Owner/Operator Email: Not reported

Owner/Operator Indicator: Operator
Owner/Operator Name: JAMES LOVE
Legal Status: Other
Date Became Current: Not reported
Date Ended Current: Not reported
Owner/Operator Address: 4300 SOQUEL DR.
Owner/Operator City,State,Zip: SOQUEL, CA 95073
Owner/Operator Telephone: 831-475-0252
Owner/Operator Telephone Ext: Not reported
Owner/Operator Fax: Not reported
Owner/Operator Email: Not reported

Historic Generators:
Receive Date: 20181115
Handler Name: JAMES LOVE
Federal Waste Generator Description: Not a generator, verified
State District Owner: Not reported
Large Quantity Handler of Universal Waste: No
Recognized Trader Importer: No
Recognized Trader Exporter: No
Spent Lead Acid Battery Importer: No
Spent Lead Acid Battery Exporter: No
Current Record: Yes
Non Storage Recycler Activity: Not reported
Electronic Manifest Broker: Not reported

List of NAICS Codes and Descriptions:
NAICS Code: 56299
NAICS Description: ALL OTHER WASTE MANAGEMENT SERVICES

Facility Has Received Notices of Violations:
Violations: No Violations Found

Evaluation Action Summary:
Evaluations: No Evaluations Found

64
North
1/8-1/4
0.209 mi.
1105 ft.

BILLEY COSSEL PROPERTY
3252 GREENBRAE LN
SOQUEL, CA 95073

SWEEPS UST S106923351
N/A

Relative: SWEEPS UST:
Higher Name: BILLEY COSSEL PROPERTY
Address: 3252 GREENBRAE LN
City: SOQUEL
Status: Not reported
Comp Number: 68536
Actual: Number: Not reported
147 ft.

Map ID
Direction
Distance
Elevation

MAP FINDINGS

Site

Database(s)

EDR ID Number
EPA ID Number

BILLEY COSSEL PROPERTY (Continued)

S106923351

Board Of Equalization: Not reported
Referral Date: Not reported
Action Date: Not reported
Created Date: Not reported
Owner Tank Id: Not reported
SWRCB Tank Id: 44-000-068536-000001
Tank Status: Not reported
Capacity: 500
Active Date: Not reported
Tank Use: M.V. FUEL
STG: PRODUCT
Content: REG UNLEADED
Number Of Tanks: 1

K65
WNW
1/8-1/4
0.214 mi.
1128 ft.

PROVAC SALES INC
3131 SOQUEL DR
SOQUEL, CA 95073

RCRA NonGen / NLR

1026056345
CAL000452532

Site 1 of 8 in cluster K

Relative:
Higher
Actual:
124 ft.

RCRA Listings:
Date Form Received by Agency: 20200205
Handler Name: Provac Sales Inc
Handler Address: 3131 SOQUEL DR
Handler City,State,Zip: SOQUEL, CA 95073
EPA ID: CAL000452532
Contact Name: PAUL FLOOD
Contact Address: 3131 SOQUEL DR
Contact City,State,Zip: SOQUEL, CA 95073
Contact Telephone: 831-462-8900
Contact Fax: 831-462-3536
Contact Email: PAUL@PROVAC.COM
Contact Title: Not reported
EPA Region: 09
Land Type: Not reported
Federal Waste Generator Description: Not a generator, verified
Non-Notifier: Not reported
Biennial Report Cycle: Not reported
Accessibility: Not reported
Active Site Indicator: Not reported
State District Owner: Not reported
State District: Not reported
Mailing Address: 3131 SOQUEL DR
Mailing City,State,Zip: SOQUEL, CA 95073
Owner Name: Paul Flood
Owner Type: Other
Operator Name: Paul Flood
Operator Type: Other
Short-Term Generator Activity: No
Importer Activity: No
Mixed Waste Generator: No
Transporter Activity: No
Transfer Facility Activity: No
Recycler Activity with Storage: No
Small Quantity On-Site Burner Exemption: No
Smelting Melting and Refining Furnace Exemption: No
Underground Injection Control: No
Off-Site Waste Receipt: No

Map ID
 Direction
 Distance
 Elevation

MAP FINDINGS

Site

Database(s)

EDR ID Number
 EPA ID Number

PROVAC SALES INC (Continued)

1026056345

Universal Waste Indicator:	No
Universal Waste Destination Facility:	No
Federal Universal Waste:	No
Active Site State-Reg Handler:	---
Federal Facility Indicator:	Not reported
Hazardous Secondary Material Indicator:	N
Sub-Part K Indicator:	Not reported
2018 GPRC Permit Baseline:	Not on the Baseline
2018 GPRC Renewals Baseline:	Not on the Baseline
202 GPRC Corrective Action Baseline:	No
Subject to Corrective Action Universe:	No
Non-TSDFs Where RCRA CA has Been Imposed Universe:	No
Corrective Action Priority Ranking:	No NCAPS ranking
Environmental Control Indicator:	No
Institutional Control Indicator:	No
Human Exposure Controls Indicator:	N/A
Groundwater Controls Indicator:	N/A
Significant Non-Complier Universe:	No
Unaddressed Significant Non-Complier Universe:	No
Addressed Significant Non-Complier Universe:	No
Significant Non-Complier With a Compliance Schedule Universe:	No
Financial Assurance Required:	Not reported
Handler Date of Last Change:	20200210
Recognized Trader-Importer:	No
Recognized Trader-Exporter:	No
Importer of Spent Lead Acid Batteries:	No
Exporter of Spent Lead Acid Batteries:	No
Recycler Activity Without Storage:	No
Manifest Broker:	No
Sub-Part P Indicator:	No

Handler - Owner Operator:

Owner/Operator Indicator:	Owner
Owner/Operator Name: PAUL FLOOD	
Legal Status:	Other
Date Became Current:	Not reported
Date Ended Current:	Not reported
Owner/Operator Address:	619 HARBOR VISTA
Owner/Operator City,State,Zip:	SANTA CRUZ, CA 95062
Owner/Operator Telephone:	831-462-8900
Owner/Operator Telephone Ext:	Not reported
Owner/Operator Fax:	Not reported
Owner/Operator Email:	Not reported

Owner/Operator Indicator:	Operator
Owner/Operator Name: PAUL FLOOD	
Legal Status:	Other
Date Became Current:	Not reported
Date Ended Current:	Not reported
Owner/Operator Address:	3131 SOQUEL DR
Owner/Operator City,State,Zip:	SOQUEL, CA 95073
Owner/Operator Telephone:	831-462-8900
Owner/Operator Telephone Ext:	Not reported
Owner/Operator Fax:	Not reported
Owner/Operator Email:	Not reported

Map ID
 Direction
 Distance
 Elevation

MAP FINDINGS

Site

Database(s)

EDR ID Number
 EPA ID Number

PROVAC SALES INC (Continued)

1026056345

Historic Generators:

Receive Date:	20200205
Handler Name:	PROVAC SALES INC
Federal Waste Generator Description:	Not a generator, verified
State District Owner:	Not reported
Large Quantity Handler of Universal Waste:	No
Recognized Trader Importer:	No
Recognized Trader Exporter:	No
Spent Lead Acid Battery Importer:	No
Spent Lead Acid Battery Exporter:	No
Current Record:	Yes
Non Storage Recycler Activity:	Not reported
Electronic Manifest Broker:	Not reported

List of NAICS Codes and Descriptions:

NAICS Code:	811490
NAICS Description:	OTHER PERSONAL AND HOUSEHOLD GOODS REPAIR AND MAINTENANCE

Facility Has Received Notices of Violations:

Violations:	No Violations Found
-------------	---------------------

Evaluation Action Summary:

Evaluations:	No Evaluations Found
--------------	----------------------

K66
WNW
1/8-1/4
0.214 mi.
1129 ft.
Relative:
Higher
Actual:
129 ft.

CALIFORNIA RADIOGRAPHICS, INC.
3335 SOQUEL DR
SOQUEL, CA 95073
Site 2 of 8 in cluster K

RCRA NonGen / NLR **1000886354**
FINDS **CA0000183137**
ECHO
CUPA Listings
HWP
HWTS
HAZNET
CERS

RCRA Listings:

Date Form Received by Agency:	19940330
Handler Name:	California Radiographics Inc
Handler Address:	3335 SOQUEL DR
Handler City,State,Zip:	SOQUEL, CA 95073
EPA ID:	CA0000183137
Contact Name:	GEORGIA MEYER
Contact Address:	3335 SOQUEL DR
Contact City,State,Zip:	SOQUEL, CA 95073
Contact Telephone:	408-462-8399
Contact Fax:	Not reported
Contact Email:	Not reported
Contact Title:	Not reported
EPA Region:	09
Land Type:	Private
Federal Waste Generator Description:	Not a generator, verified
Non-Notifier:	Not reported
Biennial Report Cycle:	Not reported
Accessibility:	Not reported
Active Site Indicator:	Handler Activities
State District Owner:	Not reported
State District:	Not reported

Map ID
 Direction
 Distance
 Elevation

MAP FINDINGS

Site

Database(s)

EDR ID Number
 EPA ID Number

CALIFORNIA RADIOGRAPHICS, INC. (Continued)

1000886354

Mailing Address:	1727 DELAWARE
Mailing City,State,Zip:	SANTA CRUZ, CA 95060
Owner Name:	Ken Henton
Owner Type:	Private
Operator Name:	Not reported
Operator Type:	Not reported
Short-Term Generator Activity:	No
Importer Activity:	No
Mixed Waste Generator:	No
Transporter Activity:	Yes
Transfer Facility Activity:	No
Recycler Activity with Storage:	No
Small Quantity On-Site Burner Exemption:	No
Smelting Melting and Refining Furnace Exemption:	No
Underground Injection Control:	No
Off-Site Waste Receipt:	No
Universal Waste Indicator:	No
Universal Waste Destination Facility:	No
Federal Universal Waste:	No
Active Site State-Reg Handler:	---
Federal Facility Indicator:	Not reported
Hazardous Secondary Material Indicator:	NN
Sub-Part K Indicator:	Not reported
2018 GPRA Permit Baseline:	Not on the Baseline
2018 GPRA Renewals Baseline:	Not on the Baseline
202 GPRA Corrective Action Baseline:	No
Subject to Corrective Action Universe:	No
Non-TSDFs Where RCRA CA has Been Imposed Universe:	No
Corrective Action Priority Ranking:	No NCAPS ranking
Environmental Control Indicator:	No
Institutional Control Indicator:	No
Human Exposure Controls Indicator:	N/A
Groundwater Controls Indicator:	N/A
Significant Non-Complier Universe:	No
Unaddressed Significant Non-Complier Universe:	No
Addressed Significant Non-Complier Universe:	No
Significant Non-Complier With a Compliance Schedule Universe:	No
Financial Assurance Required:	Not reported
Handler Date of Last Change:	20020627
Recognized Trader-Importer:	No
Recognized Trader-Exporter:	No
Importer of Spent Lead Acid Batteries:	No
Exporter of Spent Lead Acid Batteries:	No
Recycler Activity Without Storage:	Not reported
Manifest Broker:	Not reported
Sub-Part P Indicator:	No

Handler - Owner Operator:

Owner/Operator Indicator:	Owner
Owner/Operator Name:	KEN HENTON
Legal Status:	Private
Date Became Current:	Not reported
Date Ended Current:	Not reported
Owner/Operator Address:	1727 DELAWARE AVE
Owner/Operator City,State,Zip:	SANTA CRUZ, CA 95060
Owner/Operator Telephone:	408-425-1544

Map ID
Direction
Distance
Elevation

MAP FINDINGS

Site

Database(s)

EDR ID Number
EPA ID Number

CALIFORNIA RADIOGRAPHICS, INC. (Continued)

1000886354

Owner/Operator Telephone Ext: Not reported
Owner/Operator Fax: Not reported
Owner/Operator Email: Not reported

Historic Generators:

Receive Date: 19940330
Handler Name: CALIFORNIA RADIOGRAPHICS INC
Federal Waste Generator Description: Not a generator, verified
State District Owner: Not reported
Large Quantity Handler of Universal Waste: No
Recognized Trader Importer: No
Recognized Trader Exporter: No
Spent Lead Acid Battery Importer: No
Spent Lead Acid Battery Exporter: No
Current Record: Yes
Non Storage Recycler Activity: Not reported
Electronic Manifest Broker: Not reported

List of NAICS Codes and Descriptions:

NAICS Codes: No NAICS Codes Found

Facility Has Received Notices of Violations:

Violations: No Violations Found

Evaluation Action Summary:

Evaluations: No Evaluations Found

FINDS:

Registry ID: 110002614948

[Click Here for FRS Facility Detail Report:](#)

Environmental Interest/Information System:

All generators and treatment, storage, and disposal (TSD) facilities who handle hazardous waste are required to report to the EPA Administrator at least once every two years. The data collected is used to create the National Biennial Resource Conservation and Recovery Act (RCRA) Hazardous Waste Report. This data is processed within the RCRA Information (RCRAInfo) database. The California Environmental Reporting System (CERS) is a statewide web-based user and information exchange system to support over 140,000 regulated businesses and over 130 local agencies in electronically collecting and reporting significant hazardous materials, hazardous waste and compliance and enforcement data as mandated by California law. Under oversight by Cal/EPA, certified local governing agencies (Unified Program Agencies - UPAs) consolidate, coordinate and provide consistent regulatory activities for six state and federal environmental programs. The Resource Conservation and Recovery Act Information System (RCRAInfo) is EPA's comprehensive information system in support of the Resource Conservation and Recovery Act (RCRA) of 1976 and the Hazardous and Solid Waste Amendments (HSWA) of 1984. It tracks many types of information about generators, transporters, treaters, storers, and disposers of hazardous waste.

Map ID
Direction
Distance
Elevation

MAP FINDINGS

Site

Database(s)

EDR ID Number
EPA ID Number

CALIFORNIA RADIOGRAPHICS, INC. (Continued)

1000886354

The California Environmental Protection Agency (CalEPA) has recently implemented a new data warehouse system (nSite). This data warehouse combines and merges facility and site information from five different systems managed within CalEPA. The five systems are: California Environmental Reporting System (CERS), EnviroStor, GeoTracker, California Integrated Water Quality System (CIWQS), and Toxic Release Inventory (TRI).

[Click this hyperlink](#) while viewing on your computer to access additional FINDS: detail in the EDR Site Report.

ECHO:

Envid: 1000886354
Registry ID: 110002614948
DFR URL: <http://echo.epa.gov/detailed-facility-report?fid=110002614948>
Name: CALIFORNIA RADIOGRAPHICS, INC.
Address: 3335 SOQUEL DR
City,State,Zip: SOQUEL, CA 95073

CUPA SANTA CRUZ:

Name: CALIFORNIA RADIOGRAPHICS INC
Address: 3335 SOQUEL DR
City,State,Zip: SOQUEL, CA 95073
Facility Id: FA0002814
Cross Street: RODEO GULCH RD
Description: HMMP STANDARD FORM QR 2

Name: CALIFORNIA RADIOGRAPHICS INC
Address: 3335 SOQUEL DR
City,State,Zip: SOQUEL, CA 95073
Facility Id: FA0002814
Cross Street: RODEO GULCH RD
Description: HMMP STANDARD FORM FILING FEE

Name: CALIFORNIA RADIOGRAPHICS INC
Address: 3335 SOQUEL DR
City,State,Zip: SOQUEL, CA 95073
Facility Id: FA0002814
Cross Street: RODEO GULCH RD
Description: HMMP STANDARD FORM QR 4

Name: CALIFORNIA RADIOGRAPHICS INC
Address: 3335 SOQUEL DR
City,State,Zip: SOQUEL, CA 95073
Facility Id: FA0002814
Cross Street: RODEO GULCH RD
Description: HAZARDOUS WASTE GENERATOR (HMMP STD FORM)

HWP:

EPA ID: CAL000115947
Name: CALIFORNIA RADIOGRAPHICS INC
Address: 3335 SOQUEL DR
Cleanup Status: CLOSED
Latitude: 36.98829
Longitude: -121.9688
Facility Type: Historical - Non-Operating
Facility Size: Not reported

Map ID
 Direction
 Distance
 Elevation

MAP FINDINGS

Site

Database(s)

EDR ID Number
 EPA ID Number

CALIFORNIA RADIOGRAPHICS, INC. (Continued)

1000886354

<p>Supervisor: Site Code: Senate District: Assembly District: Public Information Officer: Commercial Offsite Facility Types: Quarterly Update:</p> <p>Project Manager Lead: Project Manager: Permit Type: Permit Effective Date: Permit Expiration Date: Calenviroscreen Score: Total Planned Hours: Total Planned Amount: Total Actual Hours:</p> <p>Closure: EPA ID: Facility Type: Facility Name: Project Manager: Project Manager Lead: Supervisor: Facility Size: Facility Status: Activity Type: Final Date: Type: Title Description: Due Date: Comments:</p> <p>Unit Names: Event Description: Actual Date:</p> <p>HWTS: Name: Address: Address 2:</p>	<p>Not reported Not reported 17 30 Not reported Not reported</p> <p>Calif Radiographics Inc (CRI) originally operated under a Standardized Permit and was granted Interim Status on 5/27/1994 to the EPA ID# CAD982482390. CRI receives silver bearing spent photographic solution from customers that they then extract silver sludge from that they send to a precious metal refiner. CRI operated at 375 Coral St, Santa Cruz until their lease was up and they decided to move their facility to 3335 Soquel Dr, Soquel and applied for a new EPA ID# CAL000115947. CRI submitted a Closure Plan for their Santa Cruz location which was approved and operations seemed to continue at their new site though it is unclear whether the Soquel location ever obtained a permit. There is no information about either location after 1995, but SB 2111 came out after that which states silver only sites will no longer be regulated after January 1, 1999. Both facilities will no longer be subject to Hazardous Waste Permit and closure requirements. Therefore, both locations and EPA ID's for CRI are being Administratively Closed since they are "silver only" sites.</p> <p>Not reported Not reported Standardized Not reported Not reported 6-10% Not reported Not reported Not reported</p> <p>CAL000115947 Historical - Non-Operating CALIFORNIA RADIOGRAPHICS INC Not reported Not reported Not reported Not reported CLOSED Closure Administrative Not reported STND Closure Not reported Per SB 2111, Facility is no longer subject to Haz Waste Permit & Closure Requirements</p> <p>Silver Recovery Closure Administrative - ISSUE CLOSURE VERIFICATION 01/04/1999</p> <p>CALIFORNIA RADIOGRAPHICS INC 3335 SOQUEL DR Not reported</p>
--	---

Map ID
Direction
Distance
Elevation

MAP FINDINGS

Site

Database(s)

EDR ID Number
EPA ID Number

CALIFORNIA RADIOGRAPHICS, INC. (Continued)

1000886354

City,State,Zip: SOQUEL, CA 95073
EPA ID: CA0000183137
Inactive Date: 06/30/2002
Create Date: 12/08/1995
Last Act Date: Not reported
Mailing Name: Not reported
Mailing Address: 3335 SOQUEL DR
Mailing Address 2: Not reported
Mailing City,State,Zip: SOQUEL, CA 950732053
Owner Name: KEN HENTON
Owner Address: 3335 SOQUEL DR
Owner Address 2: Not reported
Owner City,State,Zip: SOQUEL, CA 950732053
Owner Phone: Not reported
Owner Fax: Not reported
Contact Name: MARLIN HENTON-DISTRIBUTION MGR
Contact Address: 3335 SOQUEL DRIVE
Contact Address 2: Not reported
City,State,Zip: SOQUEL, CA 950732053
Contact Phone: Not reported
Contact Fax: Not reported
Facility Status: Inactive
Facility Type: PERMANENT
Category: FEDERAL
Latitude: 36.987461
Longitude: -121.968925

NAICS:

EPA ID: CA0000183137
Create Date: 2008-03-20 15:51:28.017
NAICS Code: 446199
NAICS Description: All Other Health and Personal Care Stores
Issued EPA ID Date: 1995-12-08 00:00:00
Inactive Date: 2002-06-30 00:00:00
Facility Name: CALIFORNIA RADIOGRAPHICS INC
Facility Address: 3335 SOQUEL DR
Facility Address 2: Not reported
Facility City: SOQUEL
Facility County: Not reported
Facility State: CA
Facility Zip: 950730000

HAZNET:

Name: CALIFORNIA RADIOGRAPHICS INC
Address: 3335 SOQUEL DR
Address 2: Not reported
City,State,Zip: SOQUEL, CA 950730000
Contact: MARLIN HENTON-DISTRIBUTION MGR
Telephone: 8314628399
Mailing Name: Not reported
Mailing Address: 3335 SOQUEL DR

Year: 2008
Gepaid: CA0000183137
TSD EPA ID: CAD981429673
CA Waste Code: 541 - Photochemicals/photoprocessing waste

Map ID
Direction
Distance
Elevation

MAP FINDINGS

Site

Database(s)

EDR ID Number
EPA ID Number

CALIFORNIA RADIOGRAPHICS, INC. (Continued)

1000886354

Disposal Method: H010 - Metals Recovery Including Retoring,Smelting,Chemicals,Ect
Tons: 30.21165

Year: 2007
Gepaid: CA0000183137
TSD EPA ID: CAD981429673
CA Waste Code: 541 - Photochemicals/photoprocessing waste
Disposal Method: H010 - Metals Recovery Including Retoring,Smelting,Chemicals,Ect
Tons: 2.2935

Year: 2006
Gepaid: CA0000183137
TSD EPA ID: CAD981429673
CA Waste Code: 541 - Photochemicals/photoprocessing waste
Disposal Method: H010 - Metals Recovery Including Retoring,Smelting,Chemicals,Ect
Tons: 2.56455

Year: 2001
Gepaid: CA0000183137
TSD EPA ID: CAL000204628
CA Waste Code: 541 - Photochemicals/photoprocessing waste
Disposal Method: R01 - Recycler
Tons: 0.0625

Additional Info:

Year: 2008
Gen EPA ID: CA0000183137

Shipment Date: 20080812
Creation Date: 10/10/2008 18:30:18
Receipt Date: 20080816
Manifest ID: 000781940JJK
Trans EPA ID: CAD982434037
Trans Name: BRITTELL ENVIRONMENTAL CORPORATION
Trans 2 EPA ID: CAD981429673
Trans 2 Name: PHOTO WASTE RECYCLING CO INC
TSD EPA ID: CAD981429673
Trans Name: PHOTO WASTE RECYCLING CO INC
TSD Alt EPA ID: Not reported
TSD Alt Name: Not reported
Waste Code Description: 541 - Photochemicals / photo processing waste
RCRA Code: D011
Meth Code: H010 - Metals Recovery Including Retoring,Smelting,Chemicals,Ect
Quantity Tons: 3.1275
Waste Quantity: 750
Quantity Unit: G
Additional Code 1: Not reported
Additional Code 2: Not reported
Additional Code 3: Not reported
Additional Code 4: Not reported
Additional Code 5: Not reported

Shipment Date: 20080624
Creation Date: 8/11/2008 18:30:30
Receipt Date: 20080707
Manifest ID: 000781694JJK

Map ID
Direction
Distance
Elevation

MAP FINDINGS

Site

Database(s)

EDR ID Number
EPA ID Number

CALIFORNIA RADIOGRAPHICS, INC. (Continued)

1000886354

Trans EPA ID: CAD982434037
Trans Name: BRITTELL ENVIRONMENTAL CORPORATION
Trans 2 EPA ID: CAD981429673
Trans 2 Name: PHOTO WASTE RECYCLING CO INC
TSDf EPA ID: CAD981429673
Trans Name: PHOTO WASTE RECYCLING CO INC
TSDf Alt EPA ID: Not reported
TSDf Alt Name: Not reported
Waste Code Description: 541 - Photochemicals / photo processing waste
RCRA Code: D011
Meth Code: H010 - Metals Recovery Including Retoring,Smelting,Chemicals,Ect
Quantity Tons: 1.0425
Waste Quantity: 250
Quantity Unit: G
Additional Code 1: Not reported
Additional Code 2: Not reported
Additional Code 3: Not reported
Additional Code 4: Not reported
Additional Code 5: Not reported

Shipment Date: 20080617
Creation Date: 8/11/2008 18:30:30
Receipt Date: 20080625
Manifest ID: 000781560JJK
Trans EPA ID: CAD982434037
Trans Name: BRITTELL ENVIRONMENTAL CORPORATION
Trans 2 EPA ID: Not reported
Trans 2 Name: Not reported
TSDf EPA ID: CAD981429673
Trans Name: PHOTO WASTE RECYCLING CO INC
TSDf Alt EPA ID: Not reported
TSDf Alt Name: Not reported
Waste Code Description: 541 - Photochemicals / photo processing waste
RCRA Code: D011
Meth Code: H010 - Metals Recovery Including Retoring,Smelting,Chemicals,Ect
Quantity Tons: 3.1275
Waste Quantity: 750
Quantity Unit: G
Additional Code 1: Not reported
Additional Code 2: Not reported
Additional Code 3: Not reported
Additional Code 4: Not reported
Additional Code 5: Not reported

Shipment Date: 20080603
Creation Date: 8/11/2008 18:30:30
Receipt Date: 20080609
Manifest ID: 000781562JJK
Trans EPA ID: CAD982434037
Trans Name: BRITTELL ENVIRONMENTAL CORPORATION
Trans 2 EPA ID: CAD981429673
Trans 2 Name: PHOTO WASTE RECYCLING CO INC
TSDf EPA ID: CAD981429673
Trans Name: PHOTO WASTE RECYCLING CO INC
TSDf Alt EPA ID: Not reported
TSDf Alt Name: Not reported
Waste Code Description: 541 - Photochemicals / photo processing waste

Map ID
Direction
Distance
Elevation

MAP FINDINGS

Site

Database(s)

EDR ID Number
EPA ID Number

CALIFORNIA RADIOGRAPHICS, INC. (Continued)

1000886354

RCRA Code: D011
Meth Code: H010 - Metals Recovery Including Retoring,Smelting,Chemicals,Ect
Quantity Tons: 2.085
Waste Quantity: 500
Quantity Unit: G
Additional Code 1: Not reported
Additional Code 2: Not reported
Additional Code 3: Not reported
Additional Code 4: Not reported
Additional Code 5: Not reported

Shipment Date: 20080522
Creation Date: 8/4/2008 18:30:28
Receipt Date: 20080528
Manifest ID: 000781563JJK
Trans EPA ID: CAD982434037
Trans Name: BRITTELL ENVIRONMENTAL CORPORATION
Trans 2 EPA ID: CAD981429673
Trans 2 Name: PHOTO WASTE RECYCLING CO INC
TSDf EPA ID: CAD981429673
Trans Name: PHOTO WASTE RECYCLING CO INC
TSDf Alt EPA ID: Not reported
TSDf Alt Name: Not reported
Waste Code Description: 541 - Photochemicals / photo processing waste
RCRA Code: D011
Meth Code: H010 - Metals Recovery Including Retoring,Smelting,Chemicals,Ect
Quantity Tons: 2.085
Waste Quantity: 500
Quantity Unit: G
Additional Code 1: Not reported
Additional Code 2: Not reported
Additional Code 3: Not reported
Additional Code 4: Not reported
Additional Code 5: Not reported

Shipment Date: 20080515
Creation Date: 8/4/2008 18:30:28
Receipt Date: 20080520
Manifest ID: 000781557JJK
Trans EPA ID: CAD982434037
Trans Name: BRITTELL ENVIRONMENTAL CORPORATION
Trans 2 EPA ID: CAD981429673
Trans 2 Name: PHOTO WASTE RECYCLING CO INC
TSDf EPA ID: CAD981429673
Trans Name: PHOTO WASTE RECYCLING CO INC
TSDf Alt EPA ID: Not reported
TSDf Alt Name: Not reported
Waste Code Description: 541 - Photochemicals / photo processing waste
RCRA Code: D011
Meth Code: H010 - Metals Recovery Including Retoring,Smelting,Chemicals,Ect
Quantity Tons: 1.0425
Waste Quantity: 250
Quantity Unit: G
Additional Code 1: Not reported
Additional Code 2: Not reported
Additional Code 3: Not reported
Additional Code 4: Not reported

Map ID
Direction
Distance
Elevation

MAP FINDINGS

Site

Database(s)

EDR ID Number
EPA ID Number

CALIFORNIA RADIOGRAPHICS, INC. (Continued)

1000886354

Additional Code 5:	Not reported
Shipment Date:	20080509
Creation Date:	8/4/2008 18:30:28
Receipt Date:	20080514
Manifest ID:	000781556JJK
Trans EPA ID:	CAD982434037
Trans Name:	BRITTELL ENVIRONMENTAL CORPORATION
Trans 2 EPA ID:	CAD981429673
Trans 2 Name:	PHOTO WASTE RECYCLING CO INC
TSDf EPA ID:	CAD981429673
Trans Name:	PHOTO WASTE RECYCLING CO INC
TSDf Alt EPA ID:	Not reported
TSDf Alt Name:	Not reported
Waste Code Description:	541 - Photochemicals / photo processing waste
RCRA Code:	D011
Meth Code:	H010 - Metals Recovery Including Retoring,Smelting,Chemicals,Ect
Quantity Tons:	3.1275
Waste Quantity:	750
Quantity Unit:	G
Additional Code 1:	Not reported
Additional Code 2:	Not reported
Additional Code 3:	Not reported
Additional Code 4:	Not reported
Additional Code 5:	Not reported
Shipment Date:	20080501
Creation Date:	8/4/2008 18:30:28
Receipt Date:	20080507
Manifest ID:	000781567JJK
Trans EPA ID:	CAD982434037
Trans Name:	BRITTELL ENVIRONMENTAL CORPORATION
Trans 2 EPA ID:	CAD981429673
Trans 2 Name:	PHOTO WASTE RECYCLING CO INC
TSDf EPA ID:	CAD981429673
Trans Name:	PHOTO WASTE RECYCLING CO INC
TSDf Alt EPA ID:	Not reported
TSDf Alt Name:	Not reported
Waste Code Description:	541 - Photochemicals / photo processing waste
RCRA Code:	D011
Meth Code:	H010 - Metals Recovery Including Retoring,Smelting,Chemicals,Ect
Quantity Tons:	1.0425
Waste Quantity:	250
Quantity Unit:	G
Additional Code 1:	Not reported
Additional Code 2:	Not reported
Additional Code 3:	Not reported
Additional Code 4:	Not reported
Additional Code 5:	Not reported
Shipment Date:	20080422
Creation Date:	6/9/2008 18:30:32
Receipt Date:	20080424
Manifest ID:	000781572JJK
Trans EPA ID:	CAD982434037
Trans Name:	BRITTELL ENVIRONMENTAL CORPORATION
Trans 2 EPA ID:	CAD981429673

Map ID
Direction
Distance
Elevation

MAP FINDINGS

Site

Database(s)

EDR ID Number
EPA ID Number

CALIFORNIA RADIOGRAPHICS, INC. (Continued)

1000886354

Trans 2 Name: PHOTO WASTE RECYCLING CO INC
TSDf EPA ID: CAD981429673
Trans Name: PHOTO WASTE RECYCLING CO INC
TSDf Alt EPA ID: Not reported
TSDf Alt Name: Not reported
Waste Code Description: 541 - Photochemicals / photo processing waste
RCRA Code: D011
Meth Code: H010 - Metals Recovery Including Retoring,Smelting,Chemicals,Ect
Quantity Tons: 1.0425
Waste Quantity: 250
Quantity Unit: G
Additional Code 1: Not reported
Additional Code 2: Not reported
Additional Code 3: Not reported
Additional Code 4: Not reported
Additional Code 5: Not reported

Shipment Date: 20080417
Creation Date: 6/9/2008 18:30:32
Receipt Date: 20080425
Manifest ID: 000781559JJK
Trans EPA ID: CAD982434037
Trans Name: BRITTELL ENVIRONMENTAL CORPORATION
Trans 2 EPA ID: CAD981429673
Trans 2 Name: PHOTO WASTE RECYCLING CO INC
TSDf EPA ID: CAD981429673
Trans Name: PHOTO WASTE RECYCLING CO INC
TSDf Alt EPA ID: Not reported
TSDf Alt Name: Not reported
Waste Code Description: 541 - Photochemicals / photo processing waste
RCRA Code: D011
Meth Code: H010 - Metals Recovery Including Retoring,Smelting,Chemicals,Ect
Quantity Tons: 0.9174
Waste Quantity: 220
Quantity Unit: G
Additional Code 1: Not reported
Additional Code 2: Not reported
Additional Code 3: Not reported
Additional Code 4: Not reported
Additional Code 5: Not reported

Additional Info:
Year: 2007
Gen EPA ID: CA0000183137

Shipment Date: 20070309
Creation Date: 8/11/2007 18:30:13
Receipt Date: 20070315
Manifest ID: 000768803JJK
Trans EPA ID: CA0000183137
Trans Name: CALIFORNIA RADIOGRAPHICS INC
Trans 2 EPA ID: Not reported
Trans 2 Name: Not reported
TSDf EPA ID: CAD981429673
Trans Name: PHOTO WASTE RECYCLING CO INC
TSDf Alt EPA ID: Not reported
TSDf Alt Name: Not reported

Map ID
Direction
Distance
Elevation

MAP FINDINGS

Site

Database(s)

EDR ID Number
EPA ID Number

CALIFORNIA RADIOGRAPHICS, INC. (Continued)

1000886354

Waste Code Description: 541 - Photochemicals / photo processing waste
RCRA Code: D011
Meth Code: H010 - Metals Recovery Including Retoring,Smelting,Chemicals,Ect
Quantity Tons: 2.2935
Waste Quantity: 550
Quantity Unit: G
Additional Code 1: Not reported
Additional Code 2: Not reported
Additional Code 3: Not reported
Additional Code 4: Not reported
Additional Code 5: Not reported

Additional Info:

Year: 2006
Gen EPA ID: CA0000183137

Shipment Date: 20061129
Creation Date: 3/30/2007 13:33:18
Receipt Date: 20061204
Manifest ID: 000266832JJK
Trans EPA ID: CAD982434037
Trans Name: BRITTELL ENVIRONMENTAL CORPORATION
Trans 2 EPA ID: CAD981429673
Trans 2 Name: PHOTO WASTE RECYCLING INC
TSDf EPA ID: CAD981429673
Trans Name: PHOTO WASTE RECYCLING INC
TSDf Alt EPA ID: Not reported
TSDf Alt Name: Not reported
Waste Code Description: 541 - Photochemicals / photo processing waste
RCRA Code: D011
Meth Code: H010 - Metals Recovery Including Retoring,Smelting,Chemicals,Ect
Quantity Tons: 1.10505
Waste Quantity: 265
Quantity Unit: G
Additional Code 1: Not reported
Additional Code 2: Not reported
Additional Code 3: Not reported
Additional Code 4: Not reported
Additional Code 5: Not reported

Shipment Date: 20061010
Creation Date: 4/19/2007 18:30:50
Receipt Date: 20061016
Manifest ID: 000266830JJK
Trans EPA ID: CAD982434037
Trans Name: BRITTELL ENVIRONMENTAL CORPORATION
Trans 2 EPA ID: Not reported
Trans 2 Name: Not reported
TSDf EPA ID: CAD981429673
Trans Name: PHOTO WASTE RECYCLING INC
TSDf Alt EPA ID: Not reported
TSDf Alt Name: Not reported
Waste Code Description: 541 - Photochemicals / photo processing waste
RCRA Code: D011
Meth Code: H010 - Metals Recovery Including Retoring,Smelting,Chemicals,Ect
Quantity Tons: 1.4595
Waste Quantity: 350

Map ID
Direction
Distance
Elevation

MAP FINDINGS

Site

Database(s)

EDR ID Number
EPA ID Number

CALIFORNIA RADIOGRAPHICS, INC. (Continued)

1000886354

Quantity Unit: G
Additional Code 1: Not reported
Additional Code 2: Not reported
Additional Code 3: Not reported
Additional Code 4: Not reported
Additional Code 5: Not reported

Additional Info:

Year: 2001
Gen EPA ID: CA0000183137

Shipment Date: 20011031
Creation Date: 1/16/2002 0:00:00
Receipt Date: 20011101
Manifest ID: 20751831
Trans EPA ID: CAL000204628
Trans Name: Not reported
Trans 2 EPA ID: Not reported
Trans 2 Name: Not reported
TSDf EPA ID: CAL000204628
Trans Name: Not reported
TSDf Alt EPA ID: Not reported
TSDf Alt Name: Not reported
Waste Code Description: 541 - Photochemicals / photo processing waste
RCRA Code: D011
Meth Code: R01 - Recycler
Quantity Tons: 0.0625
Waste Quantity: 15
Quantity Unit: G
Additional Code 1: Not reported
Additional Code 2: Not reported
Additional Code 3: Not reported
Additional Code 4: Not reported
Additional Code 5: Not reported

CERS:

Name: CALIFORNIA RADIOGRAPHICS INC
Address: 3335 SOQUEL DR
City,State,Zip: SOQUEL, CA 950730000
Site ID: 606436
CERS ID: CAL000115947
CERS Description: Hazardous Waste

Affiliation:

Affiliation Type Desc: Facility Contact
Entity Name: MARLIN A HENTON EXT 23
Entity Title: Not reported
Affiliation Address: 3335 SOQUEL DRIVE
Affiliation City: SOQUEL
Affiliation State: CA
Affiliation Country: Not reported
Affiliation Zip: 95073
Affiliation Phone: 8314628399,

Affiliation Type Desc: Facility Owner
Entity Name: CALIFORNIA RADIOGRAPHICS INC
Entity Title: Not reported

Map ID
 Direction
 Distance
 Elevation

MAP FINDINGS

Site

Database(s)

EDR ID Number
 EPA ID Number

CALIFORNIA RADIOGRAPHICS, INC. (Continued)

1000886354

Affiliation Address: 3335 SOQUEL DR.
 Affiliation City: SOQUEL
 Affiliation State: CA
 Affiliation Country: Not reported
 Affiliation Zip: 950730000
 Affiliation Phone: 8314628399,

K67
WNW
1/8-1/4
0.214 mi.
1129 ft.

CALIFORNIA RADIOGRAPHICS, INC.
3335 SOQUEL DRIVE
SOQUEL, CA 95073

RCRA-LQG 1012175606
CAL000115947

Site 3 of 8 in cluster K

Relative:
Higher
Actual:
129 ft.

RCRA Listings:
 Date Form Received by Agency: 20080708
 Handler Name: California Radiographics, Inc.
 Handler Address: 3335 SOQUEL DRIVE
 Handler City,State,Zip: SOQUEL, CA 95073
 EPA ID: CAL000115947
 Contact Name: MARLIN A HENTON
 Contact Address: Not reported
 Contact City,State,Zip: Not reported
 Contact Telephone: 831-462-8399 x23
 Contact Fax: Not reported
 Contact Email: MARLIN@CRIXXAY.COM
 Contact Title: Not reported
 EPA Region: 09
 Land Type: Private
 Federal Waste Generator Description: Large Quantity Generator
 Non-Notifier: Not reported
 Biennial Report Cycle: 2007
 Accessibility: Not reported
 Active Site Indicator: Handler Activities
 State District Owner: Not reported
 State District: Not reported
 Mailing Address: 3335 SOQUEL DRIVE
 Mailing City,State,Zip: SOQUEL, CA 95073
 Owner Name: Ken Henton
 Owner Type: Private
 Operator Name: Marlin Henton
 Operator Type: Private
 Short-Term Generator Activity: No
 Importer Activity: No
 Mixed Waste Generator: No
 Transporter Activity: Yes
 Transfer Facility Activity: No
 Recycler Activity with Storage: No
 Small Quantity On-Site Burner Exemption: No
 Smelting Melting and Refining Furnace Exemption: No
 Underground Injection Control: No
 Off-Site Waste Receipt: No
 Universal Waste Indicator: No
 Universal Waste Destination Facility: No
 Federal Universal Waste: No
 Active Site State-Reg Handler: ---
 Federal Facility Indicator: Not reported
 Hazardous Secondary Material Indicator: N

Map ID
Direction
Distance
Elevation

MAP FINDINGS

Site

Database(s)

EDR ID Number
EPA ID Number

CALIFORNIA RADIOGRAPHICS, INC. (Continued)

1012175606

Sub-Part K Indicator:	Not reported
2018 GPRA Permit Baseline:	Not on the Baseline
2018 GPRA Renewals Baseline:	Not on the Baseline
202 GPRA Corrective Action Baseline:	No
Subject to Corrective Action Universe:	No
Non-TSDFs Where RCRA CA has Been Imposed Universe:	No
Corrective Action Priority Ranking:	No NCAPS ranking
Environmental Control Indicator:	No
Institutional Control Indicator:	No
Human Exposure Controls Indicator:	N/A
Groundwater Controls Indicator:	N/A
Significant Non-Complier Universe:	No
Unaddressed Significant Non-Complier Universe:	No
Addressed Significant Non-Complier Universe:	No
Significant Non-Complier With a Compliance Schedule Universe:	No
Financial Assurance Required:	Not reported
Handler Date of Last Change:	20081015
Recognized Trader-Importer:	No
Recognized Trader-Exporter:	No
Importer of Spent Lead Acid Batteries:	No
Exporter of Spent Lead Acid Batteries:	No
Recycler Activity Without Storage:	No
Manifest Broker:	No
Sub-Part P Indicator:	No

Biennial: List of Years

Year: 2007

[Click Here for Biennial Reporting System Data:](#)

Hazardous Waste Summary:

Waste Code: D011
Waste Description: Silver

Handler - Owner Operator:

Owner/Operator Indicator:	Operator
Owner/Operator Name: MARLIN HENTON	
Legal Status:	Private
Date Became Current:	20070615
Date Ended Current:	Not reported
Owner/Operator Address:	Not reported
Owner/Operator City,State,Zip:	Not reported
Owner/Operator Telephone:	Not reported
Owner/Operator Telephone Ext:	Not reported
Owner/Operator Fax:	Not reported
Owner/Operator Email:	Not reported

Owner/Operator Indicator:	Owner
Owner/Operator Name: KEN HENTON	
Legal Status:	Private
Date Became Current:	19790101
Date Ended Current:	Not reported
Owner/Operator Address:	335 SOEQUEL DRIVE
Owner/Operator City,State,Zip:	SOQUEL, CA 95073
Owner/Operator Telephone:	Not reported
Owner/Operator Telephone Ext:	Not reported

Map ID
Direction
Distance
Elevation

MAP FINDINGS

Site

Database(s)

EDR ID Number
EPA ID Number

CALIFORNIA RADIOGRAPHICS, INC. (Continued)

1012175606

Owner/Operator Fax: Not reported
Owner/Operator Email: Not reported

Historic Generators:

Receive Date: 20080708
Handler Name: CALIFORNIA RADIOGRAPHICS, INC.
Federal Waste Generator Description: Large Quantity Generator
State District Owner: Not reported
Large Quantity Handler of Universal Waste: No
Recognized Trader Importer: No
Recognized Trader Exporter: No
Spent Lead Acid Battery Importer: No
Spent Lead Acid Battery Exporter: No
Current Record: Yes
Non Storage Recycler Activity: Not reported
Electronic Manifest Broker: Not reported

List of NAICS Codes and Descriptions:

NAICS Code: 54199
NAICS Description: ALL OTHER PROFESSIONAL, SCIENTIFIC, AND TECHNICAL SERVICES

Has the Facility Received Notices of Violations:

Found Violation: No
Agency Which Determined Violation: Not reported
Violation Short Description: Not reported
Date Violation was Determined: Not reported
Actual Return to Compliance Date: Not reported
Return to Compliance Qualifier: Not reported
Violation Responsible Agency: Not reported
Scheduled Compliance Date: Not reported
Enforcement Identifier: Not reported
Date of Enforcement Action: Not reported
Enforcement Responsible Agency: Not reported
Enforcement Docket Number: Not reported
Enforcement Attorney: Not reported
Corrective Action Component: Not reported
Appeal Initiated Date: Not reported
Appeal Resolution Date: Not reported
Disposition Status Date: Not reported
Disposition Status: Not reported
Disposition Status Description: Not reported
Consent/Final Order Sequence Number: Not reported
Consent/Final Order Respondent Name: Not reported
Consent/Final Order Lead Agency: Not reported
Enforcement Type: Not reported
Enforcement Responsible Person: Not reported
Enforcement Responsible Sub-Organization: Not reported
SEP Sequence Number: Not reported
SEP Expenditure Amount: Not reported
SEP Scheduled Completion Date: Not reported
SEP Actual Date: Not reported
SEP Defaulted Date: Not reported
SEP Type: Not reported
SEP Type Description: Not reported
Proposed Amount: Not reported
Final Monetary Amount: Not reported

Map ID
Direction
Distance
Elevation

MAP FINDINGS

Site

Database(s)

EDR ID Number
EPA ID Number

CALIFORNIA RADIOGRAPHICS, INC. (Continued)

1012175606

Paid Amount: Not reported
Final Count: Not reported
Final Amount: Not reported

Evaluation Action Summary:

Evaluation Date: 20221209
Evaluation Responsible Agency: State
Found Violation: No
Evaluation Type Description: COMPLIANCE EVALUATION INSPECTION
Evaluation Responsible Person Identifier: Not reported
Evaluation Responsible Sub-Organization: Not reported
Actual Return to Compliance Date: Not reported
Scheduled Compliance Date: Not reported
Date of Request: Not reported
Date Response Received: Not reported
Request Agency: Not reported
Former Citation: Not reported

L68
SSW
1/8-1/4
0.219 mi.
1155 ft.

LUMBERMEN'S STORE #403
2435 41ST
SOQUEL, CA
Site 1 of 5 in cluster L

AST A100338430
N/A

Relative:
Lower
Actual:
103 ft.

AST:
Name: LUMBERMEN'S STORE #403
Address: 2435 41ST
City/Zip: SOQUEL,
Certified Unified Program Agencies: Santa Cruz
Owner: PRO-BUILD
Total Gallons: 2,000
CERSID: Not reported
Facility ID: Not reported
Business Name: Not reported
Phone: Not reported
Fax: Not reported
Mailing Address: Not reported
Mailing Address City: Not reported
Mailing Address State: Not reported
Mailing Address Zip Code: Not reported
Operator Name: Not reported
Operator Phone: Not reported
Owner Phone: Not reported
Owner Mail Address: Not reported
Owner State: Not reported
Owner Zip Code: Not reported
Owner Country: Not reported
Property Owner Name: Not reported
Property Owner Phone: Not reported
Property Owner Mailing Address: Not reported
Property Owner City: Not reported
Property Owner Stat : Not reported
Property Owner Zip Code: Not reported
Property Owner Country: Not reported
EPAID: Not reported

Map ID
 Direction
 Distance
 Elevation

MAP FINDINGS

Site

Database(s)

EDR ID Number
 EPA ID Number

L69 **LUMBERMEN'S STORE #403**
SSW **2435 41ST AVE**
1/8-1/4 **SOQUEL, CA 95073**
0.219 mi.
1155 ft. **Site 2 of 5 in cluster L**

AST **A100422081**
N/A

Relative:
Lower

AST:
 Name: LUMBERMEN'S STORE #403
 Address: 2435 41ST AVE
 City/Zip: SOQUEL,95073
 Certified Unified Program Agencies: Not reported
 Owner: Builders First Source
 Total Gallons: Not reported
 CERSID: 10192084
 Facility ID: Not reported
 Business Name: PROBUILD COMPANY LLC
 Phone: 619.358.1231
 Fax: 619.221.4002
 Mailing Address: PO BOX 1808
 Mailing Address City: SANTA CRUZ
 Mailing Address State: CA
 Mailing Address Zip Code: 95061
 Operator Name: Builders First Source
 Operator Phone: 619.358.1231
 Owner Phone: 619.358.1231
 Owner Mail Address: 3250 SPORTS ARENA BLVD
 Owner State: CA
 Owner Zip Code: 92110
 Owner Country: United States
 Property Owner Name: Builders First Source
 Property Owner Phone: 619.358.1231
 Property Owner Mailing Address: 3250 SPORTS ARENA BLVD
 Property Owner City: SAN DIEGO
 Property Owner Stat : CA
 Property Owner Zip Code: 92110
 Property Owner Country: United States
 EPAID: CAL000348879

L70 **BUILDERS FIRSTSOUCE DBA SAN LORENZO LUMBER**
SSW **2435 41ST AVE**
1/8-1/4 **SOQUEL, CA 95062**
0.219 mi.
1155 ft. **Site 3 of 5 in cluster L**

RCRA NonGen / NLR **1024861679**
CAL000430165

Relative:
Lower

RCRA Listings:
 Date Form Received by Agency: 20210806
 Handler Name: Builders Firstsoucece Dba San Lorenzo Lumber
 Handler Address: 41ST AVE
 Handler City,State,Zip: SOQUEL, CA 95062
 EPA ID: CAL000430165
 Contact Name: KEVIN NICE JR
 Contact Address: 41ST AVE
 Contact City,State,Zip: SOQUEL, CA 95062
 Contact Telephone: 831-475-6100
 Contact Fax: Not reported
 Contact Email: KEVIN.NICEJR@SANLORENZOLUMBER.COM
 Contact Title: Not reported
 EPA Region: 09
 Land Type: Not reported
 Federal Waste Generator Description: Not a generator, verified

Map ID
 Direction
 Distance
 Elevation

MAP FINDINGS

Site

Database(s)

EDR ID Number
 EPA ID Number

BUILDERS FIRSTSOUCE DBA SAN LORENZO LUMBER (Continued)

1024861679

Non-Notifier:	Not reported
Biennial Report Cycle:	Not reported
Accessibility:	Not reported
Active Site Indicator:	Handler Activities
State District Owner:	Not reported
State District:	Not reported
Mailing Address:	SPORTS ARENA BLVD
Mailing City,State,Zip:	SAN DIEGO, CA 92110
Owner Name:	Builders First Source
Owner Type:	Other
Operator Name:	Builders First Source
Operator Type:	Other
Short-Term Generator Activity:	No
Importer Activity:	No
Mixed Waste Generator:	No
Transporter Activity:	No
Transfer Facility Activity:	No
Recycler Activity with Storage:	No
Small Quantity On-Site Burner Exemption:	No
Smelting Melting and Refining Furnace Exemption:	No
Underground Injection Control:	No
Off-Site Waste Receipt:	No
Universal Waste Indicator:	Yes
Universal Waste Destination Facility:	Yes
Federal Universal Waste:	No
Active Site State-Reg Handler:	---
Federal Facility Indicator:	Not reported
Hazardous Secondary Material Indicator:	N
Sub-Part K Indicator:	Not reported
2018 GPRA Permit Baseline:	Not on the Baseline
2018 GPRA Renewals Baseline:	Not on the Baseline
202 GPRA Corrective Action Baseline:	No
Subject to Corrective Action Universe:	No
Non-TSDFs Where RCRA CA has Been Imposed Universe:	No
Corrective Action Priority Ranking:	No NCAPS ranking
Environmental Control Indicator:	No
Institutional Control Indicator:	No
Human Exposure Controls Indicator:	N/A
Groundwater Controls Indicator:	N/A
Significant Non-Complier Universe:	No
Unaddressed Significant Non-Complier Universe:	No
Addressed Significant Non-Complier Universe:	No
Significant Non-Complier With a Compliance Schedule Universe:	No
Financial Assurance Required:	Not reported
Handler Date of Last Change:	20210902
Recognized Trader-Importer:	No
Recognized Trader-Exporter:	No
Importer of Spent Lead Acid Batteries:	No
Exporter of Spent Lead Acid Batteries:	No
Recycler Activity Without Storage:	No
Manifest Broker:	No
Sub-Part P Indicator:	No

Handler - Owner Operator:
 Owner/Operator Indicator: Operator
 Owner/Operator Name: BUILDERS FIRST SOURCE

Map ID
Direction
Distance
Elevation

MAP FINDINGS

Site

Database(s)

EDR ID Number
EPA ID Number

BUILDERS FIRSTSOUCE DBA SAN LORENZO LUMBER (Continued)

1024861679

Legal Status: Other
Date Became Current: Not reported
Date Ended Current: Not reported
Owner/Operator Address: 3250 SPORTS ARENA BLVD
Owner/Operator City,State,Zip: SAN DIEGO, CA 92110
Owner/Operator Telephone: 619-224-4161
Owner/Operator Telephone Ext: Not reported
Owner/Operator Fax: Not reported
Owner/Operator Email: Not reported

Owner/Operator Indicator: Operator
Owner/Operator Name: CAMERON JOURAS

Legal Status: Other
Date Became Current: Not reported
Date Ended Current: Not reported
Owner/Operator Address: 2435 41ST AVE
Owner/Operator City,State,Zip: SOQUEL, CA 95062
Owner/Operator Telephone: 831-475-6100
Owner/Operator Telephone Ext: Not reported
Owner/Operator Fax: Not reported
Owner/Operator Email: Not reported

Owner/Operator Indicator: Owner

Owner/Operator Name: BUILDERS FIRST SOURCE
Legal Status: Other
Date Became Current: Not reported
Date Ended Current: Not reported
Owner/Operator Address: 2001 BRYAN ST STE 1600
Owner/Operator City,State,Zip: DALLAS, TX 75201
Owner/Operator Telephone: 214-880-3500
Owner/Operator Telephone Ext: Not reported
Owner/Operator Fax: Not reported
Owner/Operator Email: Not reported

Owner/Operator Indicator: Owner

Owner/Operator Name: BUILDERS FIRST SOURCE
Legal Status: Other
Date Became Current: Not reported
Date Ended Current: Not reported
Owner/Operator Address: 3250 SPORTS ARENA BLVD
Owner/Operator City,State,Zip: SAN DIEGO, CA 92110
Owner/Operator Telephone: 619-224-4161
Owner/Operator Telephone Ext: Not reported
Owner/Operator Fax: Not reported
Owner/Operator Email: Not reported

Historic Generators:

Receive Date: 20170821
Handler Name: SAN LORENZO LUMBER
Federal Waste Generator Description: Not a generator, verified
State District Owner: Not reported
Large Quantity Handler of Universal Waste: No
Recognized Trader Importer: No
Recognized Trader Exporter: No
Spent Lead Acid Battery Importer: No
Spent Lead Acid Battery Exporter: No
Current Record: No

Map ID
Direction
Distance
Elevation

MAP FINDINGS

Site

Database(s)

EDR ID Number
EPA ID Number

BUILDERS FIRSTSOUCECE DBA SAN LORENZO LUMBER (Continued)

1024861679

Non Storage Recycler Activity: Not reported
Electronic Manifest Broker: Not reported

Receive Date: 20210806
Handler Name: BUILDERS FIRSTSOUCECE DBA SAN LORENZO LUMBER
Federal Waste Generator Description: Not a generator, verified
State District Owner: Not reported
Large Quantity Handler of Universal Waste: No
Recognized Trader Importer: No
Recognized Trader Exporter: No
Spent Lead Acid Battery Importer: No
Spent Lead Acid Battery Exporter: No
Current Record: Yes
Non Storage Recycler Activity: No
Electronic Manifest Broker: No

List of NAICS Codes and Descriptions:

NAICS Code: 811111
NAICS Description: GENERAL AUTOMOTIVE REPAIR

Facility Has Received Notices of Violations:

Violations: No Violations Found

Evaluation Action Summary:

Evaluations: No Evaluations Found

L71
SSW
1/8-1/4
0.219 mi.
1155 ft.

LUMBERMEN'S STORE #403
2435 41ST AVE
SOQUEL, CA 95073

CERS HAZ WASTE
CERS TANKS
CERS

S121742790
N/A

Site 4 of 5 in cluster L

Relative:
Lower
Actual:
103 ft.

CERS HAZ WASTE:
Name: LUMBERMEN'S STORE #403
Address: 2435 41ST AVE
City,State,Zip: SOQUEL, CA 95073
Site ID: 131814
CERS ID: 10192084
CERS Description: Hazardous Waste Generator

CERS TANKS:

Name: LUMBERMEN'S STORE #403
Address: 2435 41ST AVE
City,State,Zip: SOQUEL, CA 95073
Site ID: 131814
CERS ID: 10192084
CERS Description: Aboveground Petroleum Storage

CERS:

Name: LUMBERMEN'S STORE #403
Address: 2435 41ST AVE
City,State,Zip: SOQUEL, CA 95073
Site ID: 131814
CERS ID: 10192084

Map ID
Direction
Distance
Elevation

MAP FINDINGS

Site

Database(s)

EDR ID Number
EPA ID Number

LUMBERMEN'S STORE #403 (Continued)

S121742790

CERS Description: Chemical Storage Facilities

Violations:

Site ID: 131814
Site Name: LUMBERMEN'S STORE #403
Violation Date: 10-20-2021
Citation: 22 CCR 12 66262.34(f) - California Code of Regulations, Title 22, Chapter 12, Section(s) 66262.34(f)
Violation Description: Failure to properly label hazardous waste accumulation containers and portable tanks with the following requirements: "Hazardous Waste", name and address of the generator, physical and chemical characteristics of the Hazardous Waste, and starting accumulation date.
Violation Notes: Returned to compliance on 12/07/2021. Be sure and keep hazardous waste labels on all containers of hazardous waste and filled out properly with the date that accumulation started.
Violation Division: Santa Cruz County Environmental Health
Violation Program: HW
Violation Source: CERS,

Site ID: 131814
Site Name: LUMBERMEN'S STORE #403
Violation Date: 02-20-2020
Citation: HSC 6.95 25508(a)(1) - California Health and Safety Code, Chapter 6.95, Section(s) 25508(a)(1)
Violation Description: Failure to complete and electronically submit hazardous material inventory information for all reportable hazardous materials on site at or above reportable quantities.
Violation Notes: Returned to compliance on 07/02/2020. Facility has 50 or more 7 or 8 gallon propane cylinders on site that do not show up on the hazardous materials inventory page in CERS. Add these cylinders to the hazardous materials inventory page in CERS within 30 days.
Violation Division: Santa Cruz County Environmental Health
Violation Program: HMRRP
Violation Source: CERS,

Site ID: 131814
Site Name: LUMBERMEN'S STORE #403
Violation Date: 10-20-2021
Citation: HSC 6.5 25123.3(b)(1) - California Health and Safety Code, Chapter 6.5, Section(s) 25123.3(b)(1)
Violation Description: Failure to send hazardous waste offsite for treatment, storage, or disposal within 90 days for a generator who generates 1000 kilograms or more per month.
Violation Notes: Returned to compliance on 12/08/2021. Operator states these drums will be picked up on Friday the 22nd. Have drums disposed of within 30 days or less. Send me copies of the receipts.
Violation Division: Santa Cruz County Environmental Health
Violation Program: HW
Violation Source: CERS,

Site ID: 131814
Site Name: LUMBERMEN'S STORE #403
Violation Date: 10-20-2021
Citation: HSC 6.95 25508(a)(3) - California Health and Safety Code, Chapter 6.95, Section(s) 25508(a)(3)
Violation Description: Failure to complete and electronically submit a site map with all required content.

Map ID
Direction
Distance
Elevation

MAP FINDINGS

Site

Database(s)

EDR ID Number
EPA ID Number

LUMBERMEN'S STORE #403 (Continued)

S121742790

Violation Notes: Returned to compliance on 11/07/2021. The site map is missing the most important part of the site. All of the hazardous materials are kept in, or near the shop where the mechanic work is done and the shop and fuel tanks are not even shown on the map. Add a map showing the site where the shop is, including the shop and fuel tanks. Be sure to include all chemicals and where they are stored. Check on our website to find all requirements for site maps and be sure to add everything necessary.

Violation Division: Santa Cruz County Environmental Health
Violation Program: HMRRP
Violation Source: CERS,

Site ID: 131814
Site Name: LUMBERMEN'S STORE #403
Violation Date: 02-20-2020
Citation: HSC 6.95 25505(a)(4) - California Health and Safety Code, Chapter 6.95, Section(s) 25505(a)(4)

Violation Description: Failure to provide initial and annual training to all employees in safety procedures in the event of a release or threatened release of a hazardous material or failure to document and maintain training records for a minimum of three years.

Violation Notes: Returned to compliance on 10/21/2021. Training records could not be found at time of inspection. Hold a training within 30 days if records cannot be found. Send a copy of the sign in sheet to the Environmental Health Office.

Violation Division: Santa Cruz County Environmental Health
Violation Program: HMRRP
Violation Source: CERS,

Site ID: 131814
Site Name: LUMBERMEN'S STORE #403
Violation Date: 10-20-2021
Citation: HSC 6.95 25508(a)(3) - California Health and Safety Code, Chapter 6.95, Section(s) 25508(a)(3)

Violation Description: Failure to complete and electronically submit hazardous material inventory information for all reportable hazardous materials on site at or above reportable quantities.

Violation Notes: Returned to compliance on 12/23/2021. Observed several chemicals stored on site that are not listed in the hazardous materials inventory page in CERS. These chemicals include possibly 60 12 gallon cylinders of propane, 4 drums of used waste oil, cylinders of oxygen, acetylene and argon/CO2. Perform an accurate audit of your hazardous materials and add this to the hazardous materials inventory page in CERS within 30 days.

Violation Division: Santa Cruz County Environmental Health
Violation Program: HMRRP
Violation Source: CERS,

Site ID: 131814
Site Name: LUMBERMEN'S STORE #403
Violation Date: 02-20-2020
Citation: HSC 6.67 25270.4.5(a) - California Health and Safety Code, Chapter 6.67, Section(s) 25270.4.5(a)

Violation Description: Failure to prepare a Spill Prevention, Control, and Countermeasures (SPCC) Plan.

Violation Notes: Returned to compliance on 07/02/2020. Manager was not able to find the SPCC Plan at time of inspection. When you find the SPCC Plan notify

Map ID
Direction
Distance
Elevation

MAP FINDINGS

Site

Database(s)

EDR ID Number
EPA ID Number

LUMBERMEN'S STORE #403 (Continued)

S121742790

your CUPA Inspector so that they may come back to review it.

Violation Division: Santa Cruz County Environmental Health
Violation Program: APSA
Violation Source: CERS,

Site ID: 131814
Site Name: LUMBERMEN'S STORE #403
Violation Date: 03-10-2015
Citation: HSC 6.67 25270.4.5(a) - California Health and Safety Code, Chapter 6.67, Section(s) 25270.4.5(a)
Violation Description: Failure to maintain SPCC plan onsite (applies if facility is manned at least four (4) hours per day).
Violation Notes: Returned to compliance on 04/23/2016.
Violation Division: Santa Cruz County Environmental Health
Violation Program: APSA
Violation Source: CERS,

Site ID: 131814
Site Name: LUMBERMEN'S STORE #403
Violation Date: 10-20-2021
Citation: HSC 6.5 25250.19(c) - California Health and Safety Code, Chapter 6.5, Section(s) 25250.19(c)
Violation Description: "Failure to record in an operating log and retain for three years the following information for each shipment of recycled or exempted oil:
1) The name and address of the used oil recycling facility or generator claiming the oil meets the requirements of HSC 6.5 25250.1.
2) The name and address of the facility receiving the shipment.
3) The quantity of oil delivered. 4) The date of shipment or delivery. 5) A cross-reference to the records and documentation required under HSC 6.5 25250.1."
Violation Notes: Returned to compliance on 10/20/2021. Operator could not find 3 years of hazardous waste receipts at time of inspection. Operator sent me copies of receipts the later the same day.
Violation Division: Santa Cruz County Environmental Health
Violation Program: HW
Violation Source: CERS,

Evaluation:
Eval General Type: Compliance Evaluation Inspection
Eval Date: 02-20-2020
Violations Found: No
Eval Type: Routine done by local agency
Eval Notes: Not reported
Eval Division: Santa Cruz County Environmental Health
Eval Program: HW
Eval Source: CERS,

Eval General Type: Compliance Evaluation Inspection
Eval Date: 02-20-2020
Violations Found: Yes
Eval Type: Routine done by local agency
Eval Notes: Not reported
Eval Division: Santa Cruz County Environmental Health
Eval Program: APSA
Eval Source: CERS,

Eval General Type: Compliance Evaluation Inspection

Map ID
Direction
Distance
Elevation

MAP FINDINGS

Site

Database(s)

EDR ID Number
EPA ID Number

LUMBERMEN'S STORE #403 (Continued)

S121742790

Eval Date: 02-25-2020
Violations Found: No
Eval Type: Routine done by local agency
Eval Notes: Not reported
Eval Division: Santa Cruz County Environmental Health
Eval Program: HW
Eval Source: CERS,

Eval General Type: Compliance Evaluation Inspection
Eval Date: 10-23-2018
Violations Found: No
Eval Type: Routine done by local agency
Eval Notes: Not reported
Eval Division: Santa Cruz County Environmental Health
Eval Program: HW
Eval Source: CERS,

Eval General Type: Compliance Evaluation Inspection
Eval Date: 02-25-2020
Violations Found: No
Eval Type: Routine done by local agency
Eval Notes: On site today to close recent violations. Operator found the SPCC Plan and it had been reviewed within the last year. Operator added the propane to the hazardous materials inventory list in CERS. Operator found the training records for the past two years. Operator found the hazardous waste receipts for the waste oil that was picked up for the past 3 years. No violations were observed here today.
Eval Division: Santa Cruz County Environmental Health
Eval Program: HMRRP
Eval Source: CERS,

Eval General Type: Compliance Evaluation Inspection
Eval Date: 04-26-2016
Violations Found: No
Eval Type: Routine done by local agency
Eval Notes: Site Inspection. SPCC Plan dated 03/10/2015.
Eval Division: Santa Cruz County Environmental Health
Eval Program: APSA
Eval Source: CERS,

Eval General Type: Compliance Evaluation Inspection
Eval Date: 10-05-2017
Violations Found: No
Eval Type: Routine done by local agency
Eval Notes: Annual site inspection.
Eval Division: Santa Cruz County Environmental Health
Eval Program: HMRRP
Eval Source: CERS,

Eval General Type: Compliance Evaluation Inspection
Eval Date: 02-20-2020
Violations Found: Yes
Eval Type: Routine done by local agency
Eval Notes: Not reported
Eval Division: Santa Cruz County Environmental Health
Eval Program: HMRRP
Eval Source: CERS,

Map ID
Direction
Distance
Elevation

MAP FINDINGS

Site

Database(s)

EDR ID Number
EPA ID Number

LUMBERMEN'S STORE #403 (Continued)

S121742790

Eval General Type: Compliance Evaluation Inspection
Eval Date: 03-10-2015
Violations Found: No
Eval Type: Routine done by local agency
Eval Notes: Not reported
Eval Division: Santa Cruz County Environmental Health
Eval Program: HMRRP
Eval Source: CERS,

Eval General Type: Compliance Evaluation Inspection
Eval Date: 04-26-2016
Violations Found: No
Eval Type: Routine done by local agency
Eval Notes: Site Inspection
Eval Division: Santa Cruz County Environmental Health
Eval Program: HMRRP
Eval Source: CERS,

Eval General Type: Compliance Evaluation Inspection
Eval Date: 10-05-2017
Violations Found: No
Eval Type: Routine done by local agency
Eval Notes: SPCC date 03-10-2015.
Eval Division: Santa Cruz County Environmental Health
Eval Program: APSA
Eval Source: CERS,

Eval General Type: Compliance Evaluation Inspection
Eval Date: 10-20-2021
Violations Found: No
Eval Type: Routine done by local agency
Eval Notes: Not reported
Eval Division: Santa Cruz County Environmental Health
Eval Program: APSA
Eval Source: CERS,

Eval General Type: Compliance Evaluation Inspection
Eval Date: 02-25-2020
Violations Found: No
Eval Type: Routine done by local agency
Eval Notes: Not reported
Eval Division: Santa Cruz County Environmental Health
Eval Program: APSA
Eval Source: CERS,

Eval General Type: Compliance Evaluation Inspection
Eval Date: 03-10-2015
Violations Found: No
Eval Type: Routine done by local agency
Eval Notes: Not reported
Eval Division: Santa Cruz County Environmental Health
Eval Program: HW
Eval Source: CERS,

Eval General Type: Compliance Evaluation Inspection
Eval Date: 03-10-2015
Violations Found: Yes

Map ID
Direction
Distance
Elevation

MAP FINDINGS

Site

Database(s)

EDR ID Number
EPA ID Number

LUMBERMEN'S STORE #403 (Continued)

S121742790

Eval Type: Routine done by local agency
Eval Notes: Not reported
Eval Division: Santa Cruz County Environmental Health
Eval Program: APSA
Eval Source: CERS,

Eval General Type: Compliance Evaluation Inspection
Eval Date: 04-26-2016
Violations Found: No
Eval Type: Routine done by local agency
Eval Notes: Site Inspection
Eval Division: Santa Cruz County Environmental Health
Eval Program: HW
Eval Source: CERS,

Eval General Type: Compliance Evaluation Inspection
Eval Date: 10-05-2017
Violations Found: No
Eval Type: Routine done by local agency
Eval Notes: Not reported
Eval Division: Santa Cruz County Environmental Health
Eval Program: HW
Eval Source: CERS,

Eval General Type: Compliance Evaluation Inspection
Eval Date: 10-20-2021
Violations Found: Yes
Eval Type: Routine done by local agency
Eval Notes: Not reported
Eval Division: Santa Cruz County Environmental Health
Eval Program: HW
Eval Source: CERS,

Eval General Type: Compliance Evaluation Inspection
Eval Date: 10-20-2021
Violations Found: Yes
Eval Type: Routine done by local agency
Eval Notes: On site today to observe the management of hazardous materials/waste, training and record keeping. Observed 4 drums of used motor oil that did not have the proper labels and no secondary containment. These drums have been stored here longer than 90 days as well. Dispose of these drums within 30 days and send copies of the receipts to me at my email address. Keep hazardous waste labels on all containers of hazardous waste with all pertinent information. Observed several chemicals stored that were not listed on the hazardous materials inventory page. Add all chemicals to the inventory page in CERS within 30 days. Observed that the used coolant, (anti freeze) in listed in CERS but it is listed as being pure and not a waste. Near the top of the page change it from pure to a waste. Operator could not find three years of hazardous waste manifests at time of inspection but was able to send them to me later that same day. Facility provides training for all [Truncated]
Eval Division: Santa Cruz County Environmental Health
Eval Program: HMRRP
Eval Source: CERS,

Eval General Type: Compliance Evaluation Inspection

Map ID
Direction
Distance
Elevation

MAP FINDINGS

Site

Database(s)

EDR ID Number
EPA ID Number

LUMBERMEN'S STORE #403 (Continued)

S121742790

Eval Date: 10-23-2018
Violations Found: No
Eval Type: Routine done by local agency
Eval Notes: Annual site inspection. Updated CERS contact info onsite.
Eval Division: Santa Cruz County Environmental Health
Eval Program: HMRRP
Eval Source: CERS,

Eval General Type: Compliance Evaluation Inspection
Eval Date: 10-23-2018
Violations Found: No
Eval Type: Routine done by local agency
Eval Notes: Updated SPCC CERS info onsite.
Eval Division: Santa Cruz County Environmental Health
Eval Program: APSA
Eval Source: CERS,

Eval General Type: Other/Unknown
Eval Date: 12-08-2021
Violations Found: No
Eval Type: Other, not routine, done by local agency
Eval Notes: Not reported
Eval Division: Santa Cruz County Environmental Health
Eval Program: HW
Eval Source: CERS,

Eval General Type: Other/Unknown
Eval Date: 12-08-2021
Violations Found: No
Eval Type: Other, not routine, done by local agency
Eval Notes: ON site today to see if the violations have been brought into compliance. All chemicals on list were added into CERS. Operator disposed of the drums of oil that were on site too long. Operator has hazardous waste manifests in order. Operator keeps haz waste labels on all containers of hazardous waste. SPCC Plan was reviewed in 2020. All violations have been closed.
Eval Division: Santa Cruz County Environmental Health
Eval Program: HMRRP
Eval Source: CERS,

Enforcement Action:
Site ID: 131814
Site Name: LUMBERMEN'S STORE #403
Site Address: 2435 41ST AVE
Site City: SOQUEL
Site Zip: 95073
Enf Action Date: 03-10-2015
Enf Action Type: Notice of Violation (Unified Program)
Enf Action Description: Notice of Violation Issued by the Inspector at the Time of Inspection
Enf Action Notes: Not reported
Enf Action Division: Santa Cruz County Environmental Health
Enf Action Program: APSA
Enf Action Source: CERS,

Coordinates:
Site ID: 131814

Map ID
Direction
Distance
Elevation

MAP FINDINGS

Site

Database(s)

EDR ID Number
EPA ID Number

LUMBERMEN'S STORE #403 (Continued)

S121742790

Facility Name: LUMBERMEN'S STORE #403
Env Int Type Code: HWG
Program ID: 10192084
Coord Name: Not reported
Ref Point Type Desc: Center of a facility or station.,
Latitude: 36.984790
Longitude: -121.966670

Affiliation:

Affiliation Type Desc: Environmental Contact
Entity Name: Troy Staufenbeil
Entity Title: Not reported
Affiliation Address: 3250 SPORTS ARENA BLVD
Affiliation City: SAN DIEGO
Affiliation State: CA
Affiliation Country: Not reported
Affiliation Zip: 92110
Affiliation Phone: ,

Affiliation Type Desc: Parent Corporation
Entity Name: PROBUILD COMPANY LLC
Entity Title: Not reported
Affiliation Address: Not reported
Affiliation City: Not reported
Affiliation State: Not reported
Affiliation Country: Not reported
Affiliation Zip: Not reported
Affiliation Phone: ,

Affiliation Type Desc: Property Owner
Entity Name: Builders First Source
Entity Title: Not reported
Affiliation Address: 3250 SPORTS ARENA BLVD
Affiliation City: SAN DIEGO
Affiliation State: CA
Affiliation Country: United States
Affiliation Zip: 92110
Affiliation Phone: (619) 358-1231,

Affiliation Type Desc: Document Preparer
Entity Name: David Spruce
Entity Title: Not reported
Affiliation Address: Not reported
Affiliation City: Not reported
Affiliation State: Not reported
Affiliation Country: Not reported
Affiliation Zip: Not reported
Affiliation Phone: ,

Affiliation Type Desc: CUPA District
Entity Name: Santa Cruz County Environmental Health
Entity Title: Not reported
Affiliation Address: 701 Ocean Boulevard, Suite 312
Affiliation City: Santa Cruz
Affiliation State: CA
Affiliation Country: Not reported
Affiliation Zip: 95060

Map ID
Direction
Distance
Elevation

MAP FINDINGS

Site

Database(s)

EDR ID Number
EPA ID Number

LUMBERMEN'S STORE #403 (Continued)

S121742790

Affiliation Phone: (831) 454-2022,

Affiliation Type Desc: Facility Mailing Address
Entity Name: Mailing Address
Entity Title: Not reported
Affiliation Address: PO BOX 1808
Affiliation City: SANTA CRUZ
Affiliation State: CA
Affiliation Country: Not reported
Affiliation Zip: 95061
Affiliation Phone: ,

Affiliation Type Desc: Identification Signer
Entity Name: JOE LAWRENCE
Entity Title: SVP LOCAL MARKET
Affiliation Address: Not reported
Affiliation City: Not reported
Affiliation State: Not reported
Affiliation Country: Not reported
Affiliation Zip: Not reported
Affiliation Phone: ,

Affiliation Type Desc: Legal Owner
Entity Name: Builders First Source
Entity Title: Not reported
Affiliation Address: 3250 SPORTS ARENA BLVD
Affiliation City: SAN DIEGO
Affiliation State: CA
Affiliation Country: United States
Affiliation Zip: 92110
Affiliation Phone: (619) 358-1231,

Affiliation Type Desc: Operator
Entity Name: Builders First Source
Entity Title: Not reported
Affiliation Address: Not reported
Affiliation City: Not reported
Affiliation State: Not reported
Affiliation Country: Not reported
Affiliation Zip: Not reported
Affiliation Phone: (619) 358-1231,

L72
SSW
1/8-1/4
0.219 mi.
1155 ft.

LUMBERMEN'S STORE #403
2435 41ST AVE
SOQUEL, CA 95073
Site 5 of 5 in cluster L

CUPA Listings S108219589
N/A

Relative:
Lower
Actual:
103 ft.

CUPA SANTA CRUZ:
Name: LUMBERMEN'S STORE #403
Address: 2435 41ST AVE
City,State,Zip: SOQUEL, CA 95073
Facility Id: FA0001574
Cross Street: HIGHWAY 1
Description: HMMP STANDARD FORM QR 3

Name: LUMBERMEN'S STORE #403

Map ID
 Direction
 Distance
 Elevation

MAP FINDINGS

Site

Database(s)

EDR ID Number
 EPA ID Number

LUMBERMEN'S STORE #403 (Continued)

S108219589

Address: 2435 41ST AVE
 City,State,Zip: SOQUEL, CA 95073
 Facility Id: FA0001574
 Cross Street: HIGHWAY 1
 Description: HMMP STANDARD FORM FILING FEE

Name: LUMBERMEN'S STORE #403
 Address: 2435 41ST AVE
 City,State,Zip: SOQUEL, CA 95073
 Facility Id: FA0001574
 Cross Street: HIGHWAY 1
 Description: HAZARDOUS WASTE GENERATOR (HMMP STD FORM)

Name: LUMBERMEN'S STORE #403
 Address: 2435 41ST AVE
 City,State,Zip: SOQUEL, CA 95073
 Facility Id: FA0001574
 Cross Street: HIGHWAY 1
 Description: ABOVEGROUND PETROLEUM STORAGE-SPCC FACILITY

M73
SW
1/8-1/4
0.228 mi.
1204 ft.

SUTTER BAY MEDICAL FOUNDATION DBA PAMF
2751 RESEARCH PARK DR
SANTA CRUZ, CA 95073

RCRA NonGen / NLR

1026491939
CAL000456706

Site 1 of 2 in cluster M

Relative:
Lower
Actual:
112 ft.

RCRA Listings:	
Date Form Received by Agency:	20200910
Handler Name:	Sutter Bay Medical Foundation DbA Pamf
Handler Address:	2751 RESEARCH PARK DR
Handler City,State,Zip:	SANTA CRUZ, CA 95073
EPA ID:	CAL000456706
Contact Name:	VICTORIA FIGUEROA
Contact Address:	333 DISTEL CIRCLE
Contact City,State,Zip:	LOS ALTOS, CA 94022
Contact Telephone:	650-934-3577
Contact Fax:	650-934-3588
Contact Email:	FACILITIES2@SUTTERHEALTH.ORG
Contact Title:	Not reported
EPA Region:	09
Land Type:	Not reported
Federal Waste Generator Description:	Not a generator, verified
Non-Notifier:	Not reported
Biennial Report Cycle:	Not reported
Accessibility:	Not reported
Active Site Indicator:	Not reported
State District Owner:	Not reported
State District:	Not reported
Mailing Address:	333 DISTEL CIRCLE
Mailing City,State,Zip:	LOS ALTOS, CA 94022-0000
Owner Name:	Sutter Bay Medical Foundation Pamf
Owner Type:	Other
Operator Name:	Victoria Figueroa
Operator Type:	Other
Short-Term Generator Activity:	No
Importer Activity:	No
Mixed Waste Generator:	No
Transporter Activity:	No

Map ID
 Direction
 Distance
 Elevation

MAP FINDINGS

Site

Database(s)

EDR ID Number
 EPA ID Number

SUTTER BAY MEDICAL FOUNDATION DBA PAMF (Continued)

1026491939

Transfer Facility Activity:	No
Recycler Activity with Storage:	No
Small Quantity On-Site Burner Exemption:	No
Smelting Melting and Refining Furnace Exemption:	No
Underground Injection Control:	No
Off-Site Waste Receipt:	No
Universal Waste Indicator:	No
Universal Waste Destination Facility:	No
Federal Universal Waste:	No
Active Site State-Reg Handler:	---
Federal Facility Indicator:	Not reported
Hazardous Secondary Material Indicator:	N
Sub-Part K Indicator:	Not reported
2018 GPRC Permit Baseline:	Not on the Baseline
2018 GPRC Renewals Baseline:	Not on the Baseline
202 GPRC Corrective Action Baseline:	No
Subject to Corrective Action Universe:	No
Non-TSDFs Where RCRA CA has Been Imposed Universe:	No
Corrective Action Priority Ranking:	No NCAPS ranking
Environmental Control Indicator:	No
Institutional Control Indicator:	No
Human Exposure Controls Indicator:	N/A
Groundwater Controls Indicator:	N/A
Significant Non-Complier Universe:	No
Unaddressed Significant Non-Complier Universe:	No
Addressed Significant Non-Complier Universe:	No
Significant Non-Complier With a Compliance Schedule Universe:	No
Financial Assurance Required:	Not reported
Handler Date of Last Change:	20200920
Recognized Trader-Importer:	No
Recognized Trader-Exporter:	No
Importer of Spent Lead Acid Batteries:	No
Exporter of Spent Lead Acid Batteries:	No
Recycler Activity Without Storage:	No
Manifest Broker:	No
Sub-Part P Indicator:	No

Handler - Owner Operator:

Owner/Operator Indicator:	Operator
Owner/Operator Name: VICTORIA FIGUEROA	
Legal Status:	Other
Date Became Current:	Not reported
Date Ended Current:	Not reported
Owner/Operator Address:	333 DISTEL CIRCLE
Owner/Operator City,State,Zip:	LOS ALTOS, CA 94022
Owner/Operator Telephone:	650-934-3577
Owner/Operator Telephone Ext:	Not reported
Owner/Operator Fax:	Not reported
Owner/Operator Email:	Not reported

Owner/Operator Indicator:	Owner
Owner/Operator Name: SUTTER BAY MEDICAL FOUNDATION PAMF	
Legal Status:	Other
Date Became Current:	Not reported
Date Ended Current:	Not reported
Owner/Operator Address:	333 DISTEL CIRCLE

Map ID
Direction
Distance
Elevation

MAP FINDINGS

Site

Database(s)

EDR ID Number
EPA ID Number

SUTTER BAY MEDICAL FOUNDATION DBA PAMF (Continued)

1026491939

Owner/Operator City,State,Zip: LOS ALTOS, CA 94022-0000
Owner/Operator Telephone: 650-934-3577
Owner/Operator Telephone Ext: Not reported
Owner/Operator Fax: Not reported
Owner/Operator Email: Not reported

Historic Generators:

Receive Date: 20200910
Handler Name: SUTTER BAY MEDICAL FOUNDATION DBA PAMF
Federal Waste Generator Description: Not a generator, verified
State District Owner: Not reported
Large Quantity Handler of Universal Waste: No
Recognized Trader Importer: No
Recognized Trader Exporter: No
Spent Lead Acid Battery Importer: No
Spent Lead Acid Battery Exporter: No
Current Record: Yes
Non Storage Recycler Activity: Not reported
Electronic Manifest Broker: Not reported

List of NAICS Codes and Descriptions:

NAICS Code: 622110
NAICS Description: GENERAL MEDICAL AND SURGICAL HOSPITALS

Facility Has Received Notices of Violations:

Violations: No Violations Found

Evaluation Action Summary:

Evaluations: No Evaluations Found

M74
SW
1/8-1/4
0.228 mi.
1204 ft.

SUTTER BAY MEDICAL FOUNDATION DBA PAMF
2751 RESEARCH PARK DR
SOQUEL, CA 95073
Site 2 of 2 in cluster M

RCRA NonGen / NLR 1027217827
CAL000469678

Relative:
Lower

RCRA Listings:

Actual:
112 ft.

Date Form Received by Agency: 20220404
Handler Name: Sutter Bay Medical Foundation DbA Pamf
Handler Address: 2751 RESEARCH PARK DR
Handler City,State,Zip: SOQUEL, CA 95073
EPA ID: CAL000469678
Contact Name: JESSIE HERNANDEZ
Contact Address: 333 DISTEL CIR
Contact City,State,Zip: LOS ALTOS, CA 94022
Contact Telephone: 650-934-3577
Contact Fax: Not reported
Contact Email: FACILITIES2@SUTTERHEALTH.ORG
Contact Title: Not reported
EPA Region: 09
Land Type: Not reported
Federal Waste Generator Description: Not a generator, verified
Non-Notifier: Not reported
Biennial Report Cycle: Not reported
Accessibility: Not reported

Map ID
 Direction
 Distance
 Elevation

MAP FINDINGS

Site

Database(s)

EDR ID Number
 EPA ID Number

SUTTER BAY MEDICAL FOUNDATION DBA PAMF (Continued)

1027217827

Active Site Indicator:	Not reported
State District Owner:	Not reported
State District:	Not reported
Mailing Address:	333 DISTEL CIR
Mailing City,State,Zip:	LOS ALTOS, CA 94022
Owner Name:	Sutter Bay Medical Foundation
Owner Type:	Other
Operator Name:	Jessie Hernandez
Operator Type:	Other
Short-Term Generator Activity:	No
Importer Activity:	No
Mixed Waste Generator:	No
Transporter Activity:	No
Transfer Facility Activity:	No
Recycler Activity with Storage:	No
Small Quantity On-Site Burner Exemption:	No
Smelting Melting and Refining Furnace Exemption:	No
Underground Injection Control:	No
Off-Site Waste Receipt:	No
Universal Waste Indicator:	No
Universal Waste Destination Facility:	No
Federal Universal Waste:	No
Active Site State-Reg Handler:	---
Federal Facility Indicator:	Not reported
Hazardous Secondary Material Indicator:	N
Sub-Part K Indicator:	Not reported
2018 GPRC Permit Baseline:	Not on the Baseline
2018 GPRC Renewals Baseline:	Not on the Baseline
202 GPRC Corrective Action Baseline:	No
Subject to Corrective Action Universe:	No
Non-TSDFs Where RCRA CA has Been Imposed Universe:	No
Corrective Action Priority Ranking:	No NCAPS ranking
Environmental Control Indicator:	No
Institutional Control Indicator:	No
Human Exposure Controls Indicator:	N/A
Groundwater Controls Indicator:	N/A
Significant Non-Complier Universe:	No
Unaddressed Significant Non-Complier Universe:	No
Addressed Significant Non-Complier Universe:	No
Significant Non-Complier With a Compliance Schedule Universe:	No
Financial Assurance Required:	Not reported
Handler Date of Last Change:	20220411
Recognized Trader-Importer:	No
Recognized Trader-Exporter:	No
Importer of Spent Lead Acid Batteries:	No
Exporter of Spent Lead Acid Batteries:	No
Recycler Activity Without Storage:	No
Manifest Broker:	No
Sub-Part P Indicator:	No

Handler - Owner Operator:

Owner/Operator Indicator:	Owner
Owner/Operator Name:	SUTTER BAY MEDICAL FOUNDATION
Legal Status:	Other
Date Became Current:	Not reported
Date Ended Current:	Not reported

Map ID
Direction
Distance
Elevation

MAP FINDINGS

Site

Database(s)

EDR ID Number
EPA ID Number

SUTTER BAY MEDICAL FOUNDATION DBA PAMF (Continued)

1027217827

Owner/Operator Address: 333 DISTEL CIR
Owner/Operator City,State,Zip: LOS ALTOS, CA 94022
Owner/Operator Telephone: 650-934-3577
Owner/Operator Telephone Ext: Not reported
Owner/Operator Fax: Not reported
Owner/Operator Email: Not reported

Owner/Operator Indicator: Operator
Owner/Operator Name: JESSIE HERNANDEZ
Legal Status: Other
Date Became Current: Not reported
Date Ended Current: Not reported
Owner/Operator Address: 333 DISTEL CIR
Owner/Operator City,State,Zip: LOS ALTOS, CA 94022
Owner/Operator Telephone: 650-934-3577
Owner/Operator Telephone Ext: Not reported
Owner/Operator Fax: Not reported
Owner/Operator Email: Not reported

Historic Generators:
Receive Date: 20220404
Handler Name: SUTTER BAY MEDICAL FOUNDATION DBA PAMF
Federal Waste Generator Description: Not a generator, verified
State District Owner: Not reported
Large Quantity Handler of Universal Waste: No
Recognized Trader Importer: No
Recognized Trader Exporter: No
Spent Lead Acid Battery Importer: No
Spent Lead Acid Battery Exporter: No
Current Record: Yes
Non Storage Recycler Activity: No
Electronic Manifest Broker: No

List of NAICS Codes and Descriptions:
NAICS Code: 622110
NAICS Description: GENERAL MEDICAL AND SURGICAL HOSPITALS

Facility Has Received Notices of Violations:
Violations: No Violations Found

Evaluation Action Summary:
Evaluations: No Evaluations Found

K75
West
1/8-1/4
0.234 mi.
1236 ft.

VALVOLINE INSTANT OIL CHANGE IH0009
2879 SOUTH RODEO GULCH RD
SOQUEL, CA 95073
Site 4 of 8 in cluster K

RCRA NonGen / NLR **1026493514**
CAL000458335

Relative:
Lower
Actual:
111 ft.

RCRA Listings:
Date Form Received by Agency: 20201118
Handler Name: Valvoline Instant Oil Change Ih0009
Handler Address: 2879 SOUTH RODEO GULCH RD
Handler City,State,Zip: SOQUEL, CA 95073
EPA ID: CAL000458335

Map ID
Direction
Distance
Elevation

MAP FINDINGS

Site

Database(s)

EDR ID Number
EPA ID Number

VALVOLINE INSTANT OIL CHANGE IH0009 (Continued)

1026493514

Contact Name:	JOSE HERRERA
Contact Address:	17802 SKY PARK CIR STE 104
Contact City,State,Zip:	IRVINE, CA 92614
Contact Telephone:	617-243-0404
Contact Fax:	Not reported
Contact Email:	LICENSING@VIOC.NET
Contact Title:	Not reported
EPA Region:	09
Land Type:	Not reported
Federal Waste Generator Description:	Not a generator, verified
Non-Notifier:	Not reported
Biennial Report Cycle:	Not reported
Accessibility:	Not reported
Active Site Indicator:	Not reported
State District Owner:	Not reported
State District:	Not reported
Mailing Address:	17802 SKY PARK CIR STE 104
Mailing City,State,Zip:	IRVINE, CA 92614
Owner Name:	Henley Pacific Sf Llc
Owner Type:	Other
Operator Name:	Jose Herrera
Operator Type:	Other
Short-Term Generator Activity:	No
Importer Activity:	No
Mixed Waste Generator:	No
Transporter Activity:	No
Transfer Facility Activity:	No
Recycler Activity with Storage:	No
Small Quantity On-Site Burner Exemption:	No
Smelting Melting and Refining Furnace Exemption:	No
Underground Injection Control:	No
Off-Site Waste Receipt:	No
Universal Waste Indicator:	No
Universal Waste Destination Facility:	No
Federal Universal Waste:	No
Active Site State-Reg Handler:	---
Federal Facility Indicator:	Not reported
Hazardous Secondary Material Indicator:	N
Sub-Part K Indicator:	Not reported
2018 GPRA Permit Baseline:	Not on the Baseline
2018 GPRA Renewals Baseline:	Not on the Baseline
202 GPRA Corrective Action Baseline:	No
Subject to Corrective Action Universe:	No
Non-TSDFs Where RCRA CA has Been Imposed Universe:	No
Corrective Action Priority Ranking:	No NCAPS ranking
Environmental Control Indicator:	No
Institutional Control Indicator:	No
Human Exposure Controls Indicator:	N/A
Groundwater Controls Indicator:	N/A
Significant Non-Complier Universe:	No
Unaddressed Significant Non-Complier Universe:	No
Addressed Significant Non-Complier Universe:	No
Significant Non-Complier With a Compliance Schedule Universe:	No
Financial Assurance Required:	Not reported
Handler Date of Last Change:	20201130
Recognized Trader-Importer:	No
Recognized Trader-Exporter:	No

Map ID
Direction
Distance
Elevation

MAP FINDINGS

Site

Database(s)

EDR ID Number
EPA ID Number

VALVOLINE INSTANT OIL CHANGE IH0009 (Continued)

1026493514

Importer of Spent Lead Acid Batteries: No
Exporter of Spent Lead Acid Batteries: No
Recycler Activity Without Storage: No
Manifest Broker: No
Sub-Part P Indicator: No

Handler - Owner Operator:

Owner/Operator Indicator: Owner
Owner/Operator Name: HENLEY PACIFIC SF LLC
Legal Status: Other
Date Became Current: Not reported
Date Ended Current: Not reported
Owner/Operator Address: 54 JACONNET ST STE 100
Owner/Operator City,State,Zip: NEWTON HIGHLANDS, MA 02461
Owner/Operator Telephone: 617-243-0404
Owner/Operator Telephone Ext: Not reported
Owner/Operator Fax: Not reported
Owner/Operator Email: Not reported

Owner/Operator Indicator: Operator
Owner/Operator Name: JOSE HERRERA
Legal Status: Other
Date Became Current: Not reported
Date Ended Current: Not reported
Owner/Operator Address: 17802 SKY PARK CIR STE 104
Owner/Operator City,State,Zip: IRVINE, CA 92614
Owner/Operator Telephone: 617-243-0404
Owner/Operator Telephone Ext: Not reported
Owner/Operator Fax: Not reported
Owner/Operator Email: Not reported

Historic Generators:

Receive Date: 20201118
Handler Name: VALVOLINE INSTANT OIL CHANGE IH0009
Federal Waste Generator Description: Not a generator, verified
State District Owner: Not reported
Large Quantity Handler of Universal Waste: No
Recognized Trader Importer: No
Recognized Trader Exporter: No
Spent Lead Acid Battery Importer: No
Spent Lead Acid Battery Exporter: No
Current Record: Yes
Non Storage Recycler Activity: Not reported
Electronic Manifest Broker: Not reported

List of NAICS Codes and Descriptions:

NAICS Code: 811198
NAICS Description: ALL OTHER AUTOMOTIVE REPAIR AND MAINTENANCE

Facility Has Received Notices of Violations:

Violations: No Violations Found

Evaluation Action Summary:

Evaluations: No Evaluations Found

MAP FINDINGS

Map ID
Direction
Distance
Elevation

Site

Database(s)

EDR ID Number
EPA ID Number

K76
West
1/8-1/4
0.234 mi.
1236 ft.

VALVOLINE INSTANT OIL CHANGE IH0009
2879 S RODEO GULCH RD
SOQUEL, CA 95073

CERS HAZ WASTE
CERS TANKS
CERS

S121787621
N/A

Site 5 of 8 in cluster K

Relative:
Lower
Actual:
111 ft.

CERS HAZ WASTE:
Name: VALVOLINE INSTANT OIL CHANGE IH0009
Address: 2879 S RODEO GULCH RD
City,State,Zip: SOQUEL, CA 95073
Site ID: 53532
CERS ID: 10194019
CERS Description: Hazardous Waste Generator

CERS TANKS:
Name: VALVOLINE INSTANT OIL CHANGE IH0009
Address: 2879 S RODEO GULCH RD
City,State,Zip: SOQUEL, CA 95073
Site ID: 53532
CERS ID: 10194019
CERS Description: Aboveground Petroleum Storage

CERS:
Name: VALVOLINE INSTANT OIL CHANGE IH0009
Address: 2879 S RODEO GULCH RD
City,State,Zip: SOQUEL, CA 95073
Site ID: 53532
CERS ID: 10194019
CERS Description: Chemical Storage Facilities

Violations:
Site ID: 53532
Site Name: Valvoline Instant Oil Change IH0009
Violation Date: 04-20-2021
Citation: HSC 6.67 25270.4.5 (a) - California Health and Safety Code, Chapter 6.67, Section(s) 25270.4.5 (a)
Violation Description: Failure to amend the SPCC Plan within 6 months: 1. When the facility has had a change in design, construction, operation, or maintenance which affects the facility's discharge potential. AND/OR 2. To include more effective proven technology at the time of the 5-year SPCC Plan review and evaluation.
Violation Notes: Returned to compliance on 06/04/2021. Observation: Change in hazardous materials inventory and storage containers in 2020 but not amended to current SPCC plan 2019. Correction: Amend current SPCC plan to reflect change in inventory and storage containers.
Violation Division: Santa Cruz County Environmental Health
Violation Program: APSA
Violation Source: CERS,

Site ID: 53532
Site Name: Valvoline Instant Oil Change IH0009
Violation Date: 04-20-2021
Citation: HSC 6.67 25270.4.5 (a) - California Health and Safety Code, Chapter 6.67, Section(s) 25270.4.5 (a)
Violation Description: Failure to have management or a professional engineer certify the SPCC Plan and comply with certification requirements at a qualified facility.
Violation Notes: Returned to compliance on 06/04/2021. Observation: Management failed to certify the SPCC plan by signing off on the Plan. Correction:

Map ID
Direction
Distance
Elevation

MAP FINDINGS

Site

Database(s)

EDR ID Number
EPA ID Number

VALVOLINE INSTANT OIL CHANGE IH0009 (Continued)

S121787621

Management needs to certify SPCC plan by signing off on the Plan.
Violation Division: Santa Cruz County Environmental Health
Violation Program: APSA
Violation Source: CERS,

Site ID: 53532
Site Name: Valvoline Instant Oil Change IH0009
Violation Date: 04-20-2021
Citation: Un-Specified
Violation Description: Business Plan Program - Administration/Documentation - General Local Ordinance
Violation Notes: Returned to compliance on 06/04/2021. Observation: On CERS under Facility Information, Santa Cruz County, Additional Locally Collected Information" form is missing. Correction: Fill out and upload a current Santa Cruz County, Additional Locally Collected Information" form into CERS.

Violation Division: Santa Cruz County Environmental Health
Violation Program: HMRRP
Violation Source: CERS,

Site ID: 53532
Site Name: Valvoline Instant Oil Change IH0009
Violation Date: 07-06-2015
Citation: HSC 6.95 25508.2 - California Health and Safety Code, Chapter 6.95, Section(s) 25508.2
Violation Description: Failure to annually review and electronically certify that the business plan is complete, accurate, and up-to-date.
Violation Notes: Returned to compliance on 09/08/2015.

Violation Division: Santa Cruz County Environmental Health
Violation Program: HMRRP
Violation Source: CERS,

Site ID: 53532
Site Name: Valvoline Instant Oil Change IH0009
Violation Date: 04-20-2021
Citation: 22 CCR 11 66261.7 - California Code of Regulations, Title 22, Chapter 11, Section(s) 66261.7
Violation Description: Failure to manage empty containers greater than 5 gallons in capacity that previously held a hazardous material/waste in accordance with 22 CCR 11 66261.7 including but not limited to the following: (e)(2)By reclaiming its scrap value onsite or shipping the container or inner liner to a person who reclaims its scrap value; or (3) By reconditioning or re manufacturing the container or inner liner onsite for subsequent reuse, or shipping the container or inner liner to a person who reconditions or re-manufactures the container or inner liner; or (4) By shipping the container or inner liner to a supplier or to another intermediate collection location for accumulation prior to managing the container or inner liner pursuant to subsections (e)(2) or (e)(3) of 22 CCR 11 66261.7; or (i) By shipping the container or inner liner back to the supplier for the purpose of being refilled. (f) A container or an inner liner removed from a container larger than five gallons in capacity which is managed pursuant to subsection (e) of 22 CCR 11 66261.7 shall be marked with the date it has been emptied and shall be managed within one year of being emptied.
Violation Notes: Returned to compliance on 06/04/2021. Observation: Previously used empty 55 gallon drums are stored in "Trash shed" without a date when

Map ID
Direction
Distance
Elevation

MAP FINDINGS

Site

Database(s)

EDR ID Number
EPA ID Number

VALVOLINE INSTANT OIL CHANGE IH0009 (Continued)

S121787621

it was emptied. Within one year, empty drums need to be shipped for reconditioning or remanufacturing. Correction: Dispose of empty drums for reconditioning or remanufacturing.

Violation Division: Santa Cruz County Environmental Health
Violation Program: HW
Violation Source: CERS,

Site ID: 53532
Site Name: Valvoline Instant Oil Change IH0009
Violation Date: 07-06-2015
Citation: HSC 6.67 25270.4.5(a) - California Health and Safety Code, Chapter 6.67, Section(s) 25270.4.5(a)
Violation Description: Failure to schedule and conduct spill prevention briefings at least once a year.
Violation Notes: Returned to compliance on 03/22/2016.
Violation Division: Santa Cruz County Environmental Health
Violation Program: APSA
Violation Source: CERS,

Site ID: 53532
Site Name: Valvoline Instant Oil Change IH0009
Violation Date: 09-06-2018
Citation: 40 CFR 1 265.171 - U.S. Code of Federal Regulations, Title 40, Chapter 1, Section(s) 265.171
Violation Description: Failure to accumulate hazardous waste in a container that is in good condition.
Violation Notes: Returned to compliance on 04/20/2021. OBSERVATION: Emergency information is not posted next to the telephone. CORRECTIVE ACTION: Complete and post all required emergency information next to the telephone.
Violation Division: Santa Cruz County Environmental Health
Violation Program: HW
Violation Source: CERS,

Site ID: 53532
Site Name: Valvoline Instant Oil Change IH0009
Violation Date: 09-06-2018
Citation: HSC 6.95 25508(a)(1) - California Health and Safety Code, Chapter 6.95, Section(s) 25508(a)(1)
Violation Description: Failure to annually review and electronically certify that the business plan is complete and accurate on or before the annual due date.
Violation Notes: Returned to compliance on 02/01/2019. OBSERVATION: The business failed to electronically submit and certify in the California Environmental Reporting System (CERS) that the Hazardous Materials Business Plan (HMBP) is complete and accurate on or before the annual due date. The CERS submittal dated March 29, 2018, did not include the Aboveground Petroleum Storage Act (APSA) section. The last CERS submittal that included the APSA section is dated July 25, 2017. The July 25, 2017, CERS submittal indicates the APSA documentation is "Stored at Facility" in error. The CERS submittal should indicate the APSA documentation is "Provided Elsewhere in CERS," and indicate in the CERS "Hazardous Materials Inventory." Additionally, the current submittal in the California Environmental Reporting System (CERS) includes an incomplete "Santa Cruz County, Additional Locally Collected Information" form [SC County Code 7.100.060]. CORRECTIVE ACTION: Electronically submit and certify in the CERS that the HMBP is

Map ID
Direction
Distance
Elevation

MAP FINDINGS

Site

Database(s)

EDR ID Number
EPA ID Number

VALVOLINE INSTANT OIL CHANGE IH0009 (Continued)

S121787621

complete and [Truncated]
Violation Division: Santa Cruz County Environmental Health
Violation Program: HMRRP
Violation Source: CERS,

Site ID: 53532
Site Name: Valvoline Instant Oil Change IH0009
Violation Date: 04-20-2021
Citation: HSC 6.95 25508.2 - California Health and Safety Code, Chapter 6.95, Section(s) 25508.2
Violation Description: Failure to annually review and electronically certify that the business plan is complete and accurate on or before the annual due date.
Violation Notes: Returned to compliance on 06/04/2021. Observation: On CERS, business plan is incomplete and/or inaccurate. In "Business Activities" Section, EPA ID number does not match facility name and address. In "Hazardous Materials Inventory" section, current inventory does not include used oil filters(paper/metal) stored in "Trash" shed on the site map. In addition, hazardous materials are stored in the Trash shed but not indicated on the site map. Correction: Update the EPA ID number on CERS. Update the hazardous materials inventory on CERS to include used oil filters, paper and metal. Update the site map to show where all hazardous materials are stored on the premises including the "Trash" shed.

Violation Division: Santa Cruz County Environmental Health
Violation Program: HMRRP
Violation Source: CERS,

Site ID: 53532
Site Name: Valvoline Instant Oil Change IH0009
Violation Date: 04-20-2021
Citation: 22 CCR 12 66262.34(f) - California Code of Regulations, Title 22, Chapter 12, Section(s) 66262.34(f)
Violation Description: Failure to properly label hazardous waste accumulation containers and portable tanks with the following requirements: "Hazardous Waste", name and address of the generator, physical and chemical characteristics of the Hazardous Waste, and starting accumulation date.
Violation Notes: Returned to compliance on 06/04/2021. Observation: Used oil drums stored in "Trash" shed did not have a "Hazardous Waste" label with the corresponding information on them. Correction: Add "Hazardous Waste" label with the corresponding label on the Used oil drums.

Violation Division: Santa Cruz County Environmental Health
Violation Program: HW
Violation Source: CERS,

Site ID: 53532
Site Name: Valvoline Instant Oil Change IH0009
Violation Date: 09-06-2018
Citation: HSC 6.95 25508(a)(1) - California Health and Safety Code, Chapter 6.95, Section(s) 25508(a)(1)
Violation Description: Failure to complete and electronically submit a site map with all required content.
Violation Notes: Returned to compliance on 04/01/2020. OBSERVATION: The business failed to complete and electronically submit in the California Environmental Reporting System (CERS) a site map with all required content including: north orientation, loading area, internal roads,

Map ID
Direction
Distance
Elevation

MAP FINDINGS

Site

Database(s)

EDR ID Number
EPA ID Number

VALVOLINE INSTANT OIL CHANGE IH0009 (Continued)

S121787621

adjacent streets, STORM AND SEWER DRAIN, access and exit points, emergency shut offs, EVACUATION STAGING AREA, hazardous materials/waste storage areas and emergency response equipment. CORRECTIVE ACTION: Complete and electronically submit in the CERS a site map with all required content. Additionally, the March 29, 2018, California Environmental Reporting System (CERS) submittal includes two identical site maps. Please delete the map with the oldest date.

Violation Division: Santa Cruz County Environmental Health
Violation Program: HMRRP
Violation Source: CERS,

Site ID: 53532
Site Name: Valvoline Instant Oil Change IH0009
Violation Date: 04-20-2021
Citation: 40 CFR 1 265.173 - U.S. Code of Federal Regulations, Title 40, Chapter 1, Section(s) 265.173
Violation Description: Failure to meet the following container management requirements:
(a) A container holding hazardous waste must always be closed during storage, except when it is necessary to add or remove waste. (b) A container holding hazardous waste must not be opened, handled, or stored in a manner which may rupture the container or cause it to leak.

Violation Notes: Returned to compliance on 06/04/2021. Observation: Used oil drums stored in "Trash" shed were left open even when no wastes were added or removed. Correction: Keep drums closed except when wastes are being added or removed.

Violation Division: Santa Cruz County Environmental Health
Violation Program: HW
Violation Source: CERS,

Site ID: 53532
Site Name: Valvoline Instant Oil Change IH0009
Violation Date: 04-20-2021
Citation: HSC 6.67 25270.4.5(a) - California Health and Safety Code, Chapter 6.67, Section(s) 25270.4.5(a)
Violation Description: Failure of a Tier I qualified facility to certify the SPCC Plan according to 40 CFR 112.6(a)(1) if a technical change has been made to the facility design, construction, operation, or maintenance.

Violation Notes: Returned to compliance on 06/04/2021. Observation: Change in hazardous materials inventory and storage containers in 2020 but no technical amendment was noted in current SPCC plan 2019. Correction: Add technical amendment to reflect change in inventory and storage containers.

Violation Division: Santa Cruz County Environmental Health
Violation Program: APSA
Violation Source: CERS,

Site ID: 53532
Site Name: Valvoline Instant Oil Change IH0009
Violation Date: 09-06-2018
Citation: 22 CCR 15 66265.197 - California Code of Regulations, Title 22, Chapter 15, Section(s) 66265.197
Violation Description: Failure of owner or operator to properly close a hazardous waste tank system ensuring the minimization of further maintenance and that the required requirements have been met.

Violation Notes: Returned to compliance on 04/20/2021. OBSERVATION: The 3 x 55-gallon drums of contaminated used oil and 2 x 55-gallon drums of

Map ID
Direction
Distance
Elevation

MAP FINDINGS

Site

Database(s)

EDR ID Number
EPA ID Number

VALVOLINE INSTANT OIL CHANGE IH0009 (Continued)

S121787621

non-recyclable used oil filter in the storage shed were observed without an accumulation start date. CORRECTIVE ACTION: Dispose of contaminated used oil and non-recyclable used oil filters and submit a copy of the manifest/receipt to the CUPA. Alternatively, for either of these wastes, if you can produce a manifest/receipt demonstrating disposal within the past 180 days, place the appropriate accumulation start date on the containers label and provide documentation, including pictures, to the CUPA. Our agency suggests taking a "Sharpie" pen during your weekly inspections of the hazardous waste containers and complete any missing or faded information on the container labels.

Violation Division: Santa Cruz County Environmental Health
Violation Program: HW
Violation Source: CERS,

Evaluation:
Eval General Type: Compliance Evaluation Inspection
Eval Date: 02-21-2014
Violations Found: No
Eval Type: Routine done by local agency
Eval Notes: Not reported
Eval Division: Santa Cruz County Environmental Health
Eval Program: HMRRP
Eval Source: CERS,

Eval General Type: Compliance Evaluation Inspection
Eval Date: 02-21-2014
Violations Found: No
Eval Type: Routine done by local agency
Eval Notes: Not reported
Eval Division: Santa Cruz County Environmental Health
Eval Program: HW
Eval Source: CERS,

Eval General Type: Compliance Evaluation Inspection
Eval Date: 07-06-2015
Violations Found: Yes
Eval Type: Routine done by local agency
Eval Notes: Not reported
Eval Division: Santa Cruz County Environmental Health
Eval Program: HMRRP
Eval Source: CERS,

Eval General Type: Compliance Evaluation Inspection
Eval Date: 10-24-2019
Violations Found: No
Eval Type: Routine done by local agency
Eval Notes: Not reported
Eval Division: Santa Cruz County Environmental Health
Eval Program: APSA
Eval Source: CERS,

Eval General Type: Compliance Evaluation Inspection
Eval Date: 04-20-2021
Violations Found: Yes
Eval Type: Routine done by local agency
Eval Notes: Not reported

Map ID
Direction
Distance
Elevation

MAP FINDINGS

Site

Database(s)

EDR ID Number
EPA ID Number

VALVOLINE INSTANT OIL CHANGE IH0009 (Continued)

S121787621

Eval Division: Santa Cruz County Environmental Health
Eval Program: HW
Eval Source: CERS,

Eval General Type: Compliance Evaluation Inspection
Eval Date: 06-21-2016
Violations Found: No
Eval Type: Routine done by local agency
Eval Notes: Not reported

Eval Division: Santa Cruz County Environmental Health
Eval Program: HW
Eval Source: CERS,

Eval General Type: Compliance Evaluation Inspection
Eval Date: 09-06-2018
Violations Found: Yes
Eval Type: Routine done by local agency
Eval Notes: Onsite for a routine Certified Unified Program Agency (CUPA) inspection for the storage, use, and disposal of hazardous materials and/or hazardous wastes. The inspection was authorized by Rufus McKeithen, Service Center Manager.

Eval Division: Santa Cruz County Environmental Health
Eval Program: HMRRP
Eval Source: CERS,

Eval General Type: Compliance Evaluation Inspection
Eval Date: 10-24-2019
Violations Found: No
Eval Type: Routine done by local agency
Eval Notes: Not reported
Eval Division: Santa Cruz County Environmental Health
Eval Program: HW
Eval Source: CERS,

Eval General Type: Compliance Evaluation Inspection
Eval Date: 02-21-2014
Violations Found: No
Eval Type: Routine done by local agency
Eval Notes: Not reported
Eval Division: Santa Cruz County Environmental Health
Eval Program: APSA
Eval Source: CERS,

Eval General Type: Compliance Evaluation Inspection
Eval Date: 06-21-2016
Violations Found: No
Eval Type: Routine done by local agency
Eval Notes: Not reported
Eval Division: Santa Cruz County Environmental Health
Eval Program: APSA
Eval Source: CERS,

Eval General Type: Compliance Evaluation Inspection
Eval Date: 09-06-2018
Violations Found: Yes
Eval Type: Routine done by local agency
Eval Notes: The active EPA Generator ID# is CAL000364983. Hazardous wastes were

Map ID
Direction
Distance
Elevation

MAP FINDINGS

Site

Database(s)

EDR ID Number
EPA ID Number

VALVOLINE INSTANT OIL CHANGE IH0009 (Continued)

S121787621

transported by World Oil.

Eval Division: Santa Cruz County Environmental Health
Eval Program: HW
Eval Source: CERS,

Eval General Type: Compliance Evaluation Inspection
Eval Date: 10-24-2019
Violations Found: No
Eval Type: Routine done by local agency
Eval Notes: On site today to observe the management of hazardous materials/waste, training and record keeping. All hazardous materials and waste are stored properly with secondary containment. The majority of the oils are kept in the basement which has no drain. The manager states that the facility has sold and will be going through a change of ownership in about two weeks. Facility has a 1000 gallon waste oil tank and it is picked up weekly. Operator keeps all hazardous waste manifests in order and well organized. Manager performs weekly inspections on all containers of oil and hazardous waste. Hazardous waste area is kept organized. Training is provided for all employees yearly through a third party contractor, on line and in house as well. The SPCC is complete and was last reviewed in 2018. All hazardous waste labels were filled out properly and kept up to date. No violations were observed here today.

Eval Division: Santa Cruz County Environmental Health
Eval Program: HMRRP
Eval Source: CERS,

Eval General Type: Other/Unknown
Eval Date: 03-22-2016
Violations Found: No
Eval Type: Other, not routine, done by local agency
Eval Notes: This is a follow-up inspection of inspection report dated 7/5/15. The SPCC employee briefing has been conducted 1/16. Violation corrected.

Eval Division: Santa Cruz County Environmental Health
Eval Program: APSA
Eval Source: CERS,

Eval General Type: Compliance Evaluation Inspection
Eval Date: 04-20-2021
Violations Found: Yes
Eval Type: Routine done by local agency
Eval Notes: Not reported

Eval Division: Santa Cruz County Environmental Health
Eval Program: APSA
Eval Source: CERS,

Eval General Type: Compliance Evaluation Inspection
Eval Date: 04-20-2021
Violations Found: Yes
Eval Type: Routine done by local agency
Eval Notes: Onsite inspection with the permission of Mr. Farley. Facility is well maintained and kept clean. Hazardous waste disposal are done in a timely manner and documented. However, CERS submittal needs to be updated. Labeling to containers and signage around facility need to be corrected. SPCC plan needs to be amended and certified. Due to COVID-19 restraints, the signature of Owner/Operator was not obtained.

Eval Division: Santa Cruz County Environmental Health

Map ID
Direction
Distance
Elevation

MAP FINDINGS

Site

Database(s)

EDR ID Number
EPA ID Number

VALVOLINE INSTANT OIL CHANGE IH0009 (Continued)

S121787621

Eval Program: HMRRP
Eval Source: CERS,

Eval General Type: Compliance Evaluation Inspection
Eval Date: 06-21-2016
Violations Found: No
Eval Type: Routine done by local agency
Eval Notes: Good work!
Eval Division: Santa Cruz County Environmental Health
Eval Program: HMRRP
Eval Source: CERS,

Eval General Type: Compliance Evaluation Inspection
Eval Date: 07-06-2015
Violations Found: No
Eval Type: Routine done by local agency
Eval Notes: Not reported
Eval Division: Santa Cruz County Environmental Health
Eval Program: HW
Eval Source: CERS,

Eval General Type: Compliance Evaluation Inspection
Eval Date: 07-06-2015
Violations Found: Yes
Eval Type: Routine done by local agency
Eval Notes: Not reported
Eval Division: Santa Cruz County Environmental Health
Eval Program: APSA
Eval Source: CERS,

Eval General Type: Compliance Evaluation Inspection
Eval Date: 09-06-2018
Violations Found: No
Eval Type: Routine done by local agency
Eval Notes: Not reported
Eval Division: Santa Cruz County Environmental Health
Eval Program: APSA
Eval Source: CERS,

Enforcement Action:

Site ID: 53532
Site Name: Valvoline Instant Oil Change IH0009
Site Address: 2879 S RODEO GULCH RD
Site City: SOQUEL
Site Zip: 95073
Enf Action Date: 07-06-2015
Enf Action Type: Notice of Violation (Unified Program)
Enf Action Description: Notice of Violation Issued by the Inspector at the Time of Inspection
Enf Action Notes: Not reported
Enf Action Division: Santa Cruz County Environmental Health
Enf Action Program: APSA
Enf Action Source: CERS,

Site ID: 53532
Site Name: Valvoline Instant Oil Change IH0009
Site Address: 2879 S RODEO GULCH RD
Site City: SOQUEL

Map ID
Direction
Distance
Elevation

MAP FINDINGS

Site

Database(s)

EDR ID Number
EPA ID Number

VALVOLINE INSTANT OIL CHANGE IH0009 (Continued)

S121787621

Site Zip: 95073
Enf Action Date: 07-06-2015
Enf Action Type: Notice of Violation (Unified Program)
Enf Action Description: Notice of Violation Issued by the Inspector at the Time of Inspection
Enf Action Notes: Not reported
Enf Action Division: Santa Cruz County Environmental Health
Enf Action Program: HMRRP
Enf Action Source: CERS,

Site ID: 53532
Site Name: Valvoline Instant Oil Change IH0009
Site Address: 2879 S RODEO GULCH RD
Site City: SOQUEL
Site Zip: 95073
Enf Action Date: 09-06-2018
Enf Action Type: Notice of Violation (Unified Program)
Enf Action Description: Notice of Violation Issued by the Inspector at the Time of Inspection
Enf Action Notes: Not reported
Enf Action Division: Santa Cruz County Environmental Health
Enf Action Program: HMRRP
Enf Action Source: CERS,

Site ID: 53532
Site Name: Valvoline Instant Oil Change IH0009
Site Address: 2879 S RODEO GULCH RD
Site City: SOQUEL
Site Zip: 95073
Enf Action Date: 09-06-2018
Enf Action Type: Notice of Violation (Unified Program)
Enf Action Description: Notice of Violation Issued by the Inspector at the Time of Inspection
Enf Action Notes: Not reported
Enf Action Division: Santa Cruz County Environmental Health
Enf Action Program: HW
Enf Action Source: CERS,

Coordinates:

Site ID: 53532
Facility Name: Valvoline Instant Oil Change IH0009
Env Int Type Code: HWG
Program ID: 10194019
Coord Name: Not reported
Ref Point Type Desc: Unknown,
Latitude: 36.987300
Longitude: -121.969910

Affiliation:

Affiliation Type Desc: Document Preparer
Entity Name: Keith Rondeau
Entity Title: Not reported
Affiliation Address: Not reported
Affiliation City: Not reported
Affiliation State: Not reported
Affiliation Country: Not reported
Affiliation Zip: Not reported
Affiliation Phone: ,

Map ID
Direction
Distance
Elevation

MAP FINDINGS

Site

Database(s)

EDR ID Number
EPA ID Number

VALVOLINE INSTANT OIL CHANGE IH0009 (Continued)

S121787621

Affiliation Type Desc: Environmental Contact
Entity Name: Keith Rondeau
Entity Title: Not reported
Affiliation Address: 54 JACONNET STREET
Affiliation City: NEWTON
Affiliation State: MA
Affiliation Country: Not reported
Affiliation Zip: 02461
Affiliation Phone: ,

Affiliation Type Desc: Facility Mailing Address
Entity Name: Mailing Address
Entity Title: Not reported
Affiliation Address: 410 West Fletcher Ave
Affiliation City: Orange
Affiliation State: CA
Affiliation Country: Not reported
Affiliation Zip: 92865
Affiliation Phone: ,

Affiliation Type Desc: Property Owner
Entity Name: HENLEY PACIFIC RE LLC
Entity Title: Not reported
Affiliation Address: 54 JACONNET STREET
Affiliation City: NEWTON
Affiliation State: MA
Affiliation Country: United States
Affiliation Zip: 02461
Affiliation Phone: (617) 243-0404,

Affiliation Type Desc: CUPA District
Entity Name: Santa Cruz County Environmental Health
Entity Title: Not reported
Affiliation Address: 701 Ocean Boulevard, Suite 312
Affiliation City: Santa Cruz
Affiliation State: CA
Affiliation Country: Not reported
Affiliation Zip: 95060
Affiliation Phone: (831) 454-2022,

Affiliation Type Desc: Identification Signer
Entity Name: Keith Rondeau
Entity Title: Asset Protection and EH&S Manager
Affiliation Address: Not reported
Affiliation City: Not reported
Affiliation State: Not reported
Affiliation Country: Not reported
Affiliation Zip: Not reported
Affiliation Phone: ,

Affiliation Type Desc: Legal Owner
Entity Name: Henley Pacific SF LLC
Entity Title: Not reported
Affiliation Address: 54 Jaconnet Street
Affiliation City: NEWTON
Affiliation State: MA
Affiliation Country: United States

Map ID
 Direction
 Distance
 Elevation

MAP FINDINGS

Site

Database(s)

EDR ID Number
 EPA ID Number

VALVOLINE INSTANT OIL CHANGE IH0009 (Continued)

S121787621

Affiliation Zip: 02461
 Affiliation Phone: (617) 243-0404,

Affiliation Type Desc: Operator
 Entity Name: Henley Pacific LLC
 Entity Title: Not reported
 Affiliation Address: Not reported
 Affiliation City: Not reported
 Affiliation State: Not reported
 Affiliation Country: Not reported
 Affiliation Zip: Not reported
 Affiliation Phone: (617) 243-0404,

Affiliation Type Desc: Parent Corporation
 Entity Name: Henley Pacific LLC dba Valvoline Instant Oil Change
 Entity Title: Not reported
 Affiliation Address: Not reported
 Affiliation City: Not reported
 Affiliation State: Not reported
 Affiliation Country: Not reported
 Affiliation Zip: Not reported
 Affiliation Phone: ,

77
West
1/8-1/4
0.236 mi.
1247 ft.

CONCEPTS 2 INDUSTRIES, INC.
2829 S. RODEO GULCH RD. #6
SOQUEL, CA 95073

RCRA NonGen / NLR 1024763983
CAC002983849

Relative:
Lower
Actual:
113 ft.

RCRA Listings:
 Date Form Received by Agency: 20181008
 Handler Name: Concepts 2 Industries, Inc.
 Handler Address: 2829 S. RODEO GULCH RD. #6
 Handler City,State,Zip: SOQUEL, CA 95073
 EPA ID: CAC002983849
 Contact Name: KAYLA GAMMINO
 Contact Address: 2829 S. RODEO GULCH RD. #6
 Contact City,State,Zip: SOQUEL, CA 95073
 Contact Telephone: 831-464-1111
 Contact Fax: 831-464-1100
 Contact Email: KAYLA.GAMMINO@CONCEPTS2.COM
 Contact Title: Not reported
 EPA Region: 09
 Land Type: Not reported
 Federal Waste Generator Description: Not a generator, verified
 Non-Notifier: Not reported
 Biennial Report Cycle: Not reported
 Accessibility: Not reported
 Active Site Indicator: Handler Activities
 State District Owner: Not reported
 State District: Not reported
 Mailing Address: 2829 S. RODEO GULCH RD. #6
 Mailing City,State,Zip: SOQUEL, CA 95073
 Owner Name: Michael Lodico
 Owner Type: Other
 Operator Name: Kayla Gammino
 Operator Type: Other

Map ID
 Direction
 Distance
 Elevation

MAP FINDINGS

Site

Database(s)

EDR ID Number
 EPA ID Number

CONCEPTS 2 INDUSTRIES, INC. (Continued)

1024763983

Short-Term Generator Activity:	No
Importer Activity:	No
Mixed Waste Generator:	No
Transporter Activity:	No
Transfer Facility Activity:	No
Recycler Activity with Storage:	No
Small Quantity On-Site Burner Exemption:	No
Smelting Melting and Refining Furnace Exemption:	No
Underground Injection Control:	No
Off-Site Waste Receipt:	No
Universal Waste Indicator:	Yes
Universal Waste Destination Facility:	Yes
Federal Universal Waste:	No
Active Site State-Reg Handler:	---
Federal Facility Indicator:	Not reported
Hazardous Secondary Material Indicator:	N
Sub-Part K Indicator:	Not reported
2018 GPRC Permit Baseline:	Not on the Baseline
2018 GPRC Renewals Baseline:	Not on the Baseline
202 GPRC Corrective Action Baseline:	No
Subject to Corrective Action Universe:	No
Non-TSDFs Where RCRA CA has Been Imposed Universe:	No
Corrective Action Priority Ranking:	No NCAPS ranking
Environmental Control Indicator:	No
Institutional Control Indicator:	No
Human Exposure Controls Indicator:	N/A
Groundwater Controls Indicator:	N/A
Significant Non-Complier Universe:	No
Unaddressed Significant Non-Complier Universe:	No
Addressed Significant Non-Complier Universe:	No
Significant Non-Complier With a Compliance Schedule Universe:	No
Financial Assurance Required:	Not reported
Handler Date of Last Change:	20181120
Recognized Trader-Importer:	No
Recognized Trader-Exporter:	No
Importer of Spent Lead Acid Batteries:	No
Exporter of Spent Lead Acid Batteries:	No
Recycler Activity Without Storage:	No
Manifest Broker:	No
Sub-Part P Indicator:	No

Handler - Owner Operator:

Owner/Operator Indicator:	Operator
Owner/Operator Name: KAYLA GAMMINO	
Legal Status:	Other
Date Became Current:	Not reported
Date Ended Current:	Not reported
Owner/Operator Address:	2829 S. RODEO GULCH RD. #6
Owner/Operator City,State,Zip:	SOQUEL, CA 95073
Owner/Operator Telephone:	831-464-1111
Owner/Operator Telephone Ext:	Not reported
Owner/Operator Fax:	Not reported
Owner/Operator Email:	Not reported

Owner/Operator Indicator:	Owner
Owner/Operator Name: MICHAEL LODICO	

Map ID
Direction
Distance
Elevation

MAP FINDINGS

Site

Database(s)

EDR ID Number
EPA ID Number

CONCEPTS 2 INDUSTRIES, INC. (Continued)

1024763983

Legal Status: Other
Date Became Current: Not reported
Date Ended Current: Not reported
Owner/Operator Address: 2829 S. RODEO GULCH RD. #6
Owner/Operator City,State,Zip: SOQUEL, CA 95073
Owner/Operator Telephone: 831-464-1111
Owner/Operator Telephone Ext: Not reported
Owner/Operator Fax: Not reported
Owner/Operator Email: Not reported

Historic Generators:

Receive Date: 20181008
Handler Name: CONCEPTS 2 INDUSTRIES, INC.
Federal Waste Generator Description: Not a generator, verified
State District Owner: Not reported
Large Quantity Handler of Universal Waste: No
Recognized Trader Importer: No
Recognized Trader Exporter: No
Spent Lead Acid Battery Importer: No
Spent Lead Acid Battery Exporter: No
Current Record: Yes
Non Storage Recycler Activity: Not reported
Electronic Manifest Broker: Not reported

List of NAICS Codes and Descriptions:

NAICS Code: 56299
NAICS Description: ALL OTHER WASTE MANAGEMENT SERVICES

Facility Has Received Notices of Violations:

Violations: No Violations Found

Evaluation Action Summary:

Evaluations: No Evaluations Found

K78
West
1/8-1/4
0.243 mi.
1284 ft.

ALLEN BROTHERS OIL IV INC. DBA VALVOLINE INSTANT O
2878 S RODEO GULCH RD
SOQUEL, CA 93912

CUPA Listings **S111293307**
HWTS **N/A**
HAZNET

Site 6 of 8 in cluster K

Relative:
Lower
Actual:
98 ft.

CUPA SANTA CRUZ:

Name: OIL CAN HENRY'S*
Address: 2878 S RODEO GULCH RD
City,State,Zip: SOQUEL, CA 95073
Facility Id: FA0006940
Cross Street: SOQUEL DR
Description: HMMP STANDARD FORM FILING FEE

Name: OIL CAN HENRY'S*
Address: 2878 S RODEO GULCH RD
City,State,Zip: SOQUEL, CA 95073
Facility Id: FA0006940
Cross Street: SOQUEL DR
Description: HMMP STANDARD FORM QR 4

Map ID
Direction
Distance
Elevation

MAP FINDINGS

Site

Database(s)

EDR ID Number
EPA ID Number

ALLEN BROTHERS OIL IV INC. DBA VALVOLINE INSTANT OIL CHANGE (Continued)

S111293307

Name: OIL CAN HENRY'S*
Address: 2878 S RODEO GULCH RD
City,State,Zip: SOQUEL, CA 95073
Facility Id: FA0006940
Cross Street: SOQUEL DR
Description: HAZARDOUS WASTE GENERATOR (HMMP STD FORM)

Name: OIL CAN HENRY'S*
Address: 2878 S RODEO GULCH RD
City,State,Zip: SOQUEL, CA 95073
Facility Id: FA0006940
Cross Street: SOQUEL DR
Description: ABOVEGROUND PETROLEUM STORAGE-SPCC FACILITY

HWTS:

Name: ALLEN BROTHERS OIL IV, INC.
Address: 2878 S RODEO GULCH RD
Address 2: Not reported
City,State,Zip: SOQUEL, CA 95073
EPA ID: CAL000364983
Inactive Date: 12/02/2019
Create Date: 06/27/2011
Last Act Date: Not reported
Mailing Name: Not reported
Mailing Address: PO BOX 3977
Mailing Address 2: Not reported
Mailing City,State,Zip: SALINAS, CA 939123977
Owner Name: ALLEN BROTHERS OIL III INC
Owner Address: PO BOX 3977
Owner Address 2: Not reported
Owner City,State,Zip: SALINAS, CA 939123977
Owner Phone: Not reported
Owner Fax: Not reported
Contact Name: SCOTT ALLEN
Contact Address: PO BOX 3977
Contact Address 2: Not reported
City,State,Zip: SALINAS, CA 93912
Contact Phone: Not reported
Contact Fax: Not reported
Facility Status: Inactive
Facility Type: PERMANENT
Category: STATE
Latitude: 36.98693
Longitude: -121.96954

NAICS:

EPA ID: CAL000364983
Create Date: 2011-06-27 13:21:19.277
NAICS Code: 811198
NAICS Description: All Other Automotive Repair and Maintenance
Issued EPA ID Date: 2011-06-27 13:21:19.23000
Inactive Date: 2019-12-02 00:00:00
Facility Name: ALLEN BROTHERS OIL IV, INC.
Facility Address: 2878 S RODEO GULCH RD
Facility Address 2: Not reported
Facility City: SOQUEL
Facility County: Not reported

Map ID
Direction
Distance
Elevation

MAP FINDINGS

Site

Database(s)

EDR ID Number
EPA ID Number

ALLEN BROTHERS OIL IV INC. DBA VALVOLINE INSTANT OIL CHANGE (Continued)

S111293307

Facility State: CA
Facility Zip: 950732083

HAZNET:

Name: ALLEN BROTHERS OIL IV INC. DBA VALVOLINE INSTANT OIL CHANGE
Address: 2878 S RODEO GULCH RD
Address 2: Not reported
City,State,Zip: SOQUEL, CA 939123977
Contact: SCOTT ALLEN
Telephone: 8313205792
Mailing Name: Not reported
Mailing Address: PO BOX 3977

Year: 2019
Gepaid: CAL000364983
TSD EPA ID: AZR000515924
CA Waste Code: 352 - Other organic solids
Disposal Method: H141 - Storage, Bulking, And/Or Transfer Off Site--No Treatment/Reovery (H010-H129) Or (H131-H135)
Tons: 0.16000

Year: 2019
Gepaid: CAL000364983
TSD EPA ID: AZR000521146
CA Waste Code: 352 - Other organic solids
Disposal Method: H141 - Storage, Bulking, And/Or Transfer Off Site--No Treatment/Reovery (H010-H129) Or (H131-H135)
Tons: 1.60000

Year: 2018
Gepaid: CAL000364983
TSD EPA ID: AZR000515924
CA Waste Code: 352 - Other organic solids
Disposal Method: H141 - Storage, Bulking, And/Or Transfer Off Site--No Treatment/Reovery (H010-H129) Or (H131-H135)
Tons: 1.41750

Year: 2018
Gepaid: CAL000364983
TSD EPA ID: CAD097030993
CA Waste Code: 352 - Other organic solids
Disposal Method: H141 - Storage, Bulking, And/Or Transfer Off Site--No Treatment/Reovery (H010-H129) Or (H131-H135)
Tons: 0.17500

Year: 2017
Gepaid: CAL000364983
TSD EPA ID: CAD097030993
CA Waste Code: 352 - Other organic solids
Disposal Method: H141 - Storage, Bulking, And/Or Transfer Off Site--No Treatment/Reovery (H010-H129) Or (H131-H135)
Tons: 1.335

Year: 2016
Gepaid: CAL000364983
TSD EPA ID: CAD097030993

Map ID
Direction
Distance
Elevation

MAP FINDINGS

Site

Database(s)

EDR ID Number
EPA ID Number

ALLEN BROTHERS OIL IV INC. DBA VALVOLINE INSTANT OIL CHANGE (Continued)

S111293307

CA Waste Code:	352 - Other organic solids
Disposal Method:	H141 - Storage, Bulking, And/Or Transfer Off Site--No Treatment/Reovery (H010-H129) Or (H131-H135)
Tons:	0.505
Year:	2015
Gepaid:	CAL000364983
TSD EPA ID:	CAD097030993
CA Waste Code:	352 - Other organic solids
Disposal Method:	H141 - Storage, Bulking, And/Or Transfer Off Site--No Treatment/Reovery (H010-H129) Or (H131-H135)
Tons:	0.345
Year:	2014
Gepaid:	CAL000364983
TSD EPA ID:	CAT080013352
CA Waste Code:	343 - Unspecified organic liquid mixture
Disposal Method:	H039 - Other Recovery Of Reclamation For Reuse Including Acid Regeneration, Organics Recovery Ect
Tons:	0.187
Year:	2014
Gepaid:	CAL000364983
TSD EPA ID:	CAD097030993
CA Waste Code:	352 - Other organic solids
Disposal Method:	H141 - Storage, Bulking, And/Or Transfer Off Site--No Treatment/Reovery (H010-H129) Or (H131-H135)
Tons:	0.1375
Year:	2013
Gepaid:	CAL000364983
TSD EPA ID:	CAD097030993
CA Waste Code:	352 - Other organic solids
Disposal Method:	H141 - Storage, Bulking, And/Or Transfer Off Site--No Treatment/Reovery (H010-H129) Or (H131-H135)
Tons:	0.15

[Click this hyperlink](#) while viewing on your computer to access additional CA HAZNET: detail in the EDR Site Report.

Detail Two:

Year:	2019
EM Manifest ID:	626785
Shipment Date:	9/9/2019
Receipt Date:	9/18/2019
Manifest Number:	020801500JJK
Generator EPA ID:	CAL000364983
Name:	ALLEN BROTHERS OIL IV INC (DBA OIL CAN HENRY'S)
Address:	2878 S RODEO GULCH RD
Address 2:	Not reported
City:	SOQUEL
Zip:	95073-2083
Telephone:	800-424-9300
Contact:	Not reported
Contact Telephone:	831-475-2102
Transporter 1 EPA ID:	CAD028277036

Map ID
Direction
Distance
Elevation

MAP FINDINGS

Site

Database(s)

EDR ID Number
EPA ID Number

ALLEN BROTHERS OIL IV INC. DBA VALVOLINE INSTANT OIL CHANGE (Continued)

S111293307

Transporter 1 Emergency Number: Not reported
Transporter 2 EPA ID: CAR000175422
Transporter 2 Emergency Number: Not reported
TSDf EPA ID: AZR000521146
TSDf Name: YUMA YES 2 WASTE TRANSFER STATION
TSDf Address 1: 6500 S US HIGHWAY 95
TSDf Address 2: Not reported
TSDf City: YUMA
TSDf Zip: 85365
TSDf Telephone: Not reported

State:

Year: 2019
EM Manifest ID: 626785
Generator EPA ID: CAL000364983
Shipment Date: 2019-09-09
Manifest Number: 020801500JJK
Line Number: 1
Method Code: H141
Quantity Tons: 0.05000
Quantity Waste: 100.000000
Quantity Unit: P
Number of Containers: 1
Type of Container: Metal drums, barrels, kegs
Quantity Type: Pounds
State Code: 352

Year: 2019
EM Manifest ID: 626785
Generator EPA ID: CAL000364983
Shipment Date: 2019-09-09
Manifest Number: 020801500JJK
Line Number: 2
Method Code: H141
Quantity Tons: 0.05000
Quantity Waste: 100.000000
Quantity Unit: P
Number of Containers: 1
Type of Container: Metal drums, barrels, kegs
Quantity Type: Pounds
State Code: 352

Year: 2019
EM Manifest ID: 667951
Shipment Date: 9/23/2019
Receipt Date: 10/2/2019
Manifest Number: 020802319JJK
Generator EPA ID: CAL000364983
Name: OIL CAN HENRYS - SOQUEL
Address: 2878 S RODEO GULCH RD
Address 2: Not reported
City: SOQUEL
Zip: 95073
Telephone: 800-424-9300
Contact: Not reported
Contact Telephone: 831-475-2102
Transporter 1 EPA ID: CAD028277036

Map ID
Direction
Distance
Elevation

MAP FINDINGS

Site

Database(s)

EDR ID Number
EPA ID Number

ALLEN BROTHERS OIL IV INC. DBA VALVOLINE INSTANT OIL CHANGE (Continued)

S111293307

Transporter 1 Emergency Number: Not reported
Transporter 2 EPA ID: CAR000175422
Transporter 2 Emergency Number: Not reported
TSDf EPA ID: AZR000521146
TSDf Name: YUMA YES 2 WASTE TRANSFER STATION
TSDf Address 1: 6500 S US HIGHWAY 95
TSDf Address 2: Not reported
TSDf City: YUMA
TSDf Zip: 85365
TSDf Telephone: Not reported

State:

Year: 2019
EM Manifest ID: 667951
Generator EPA ID: CAL000364983
Shipment Date: 2019-09-23
Manifest Number: 020802319JJK
Line Number: 1
Method Code: H141
Quantity Tons: 0.06000
Quantity Waste: 120.000000
Quantity Unit: P
Number of Containers: 1
Type of Container: Metal drums, barrels, kegs
Quantity Type: Pounds
State Code: 352

Year: 2019
EM Manifest ID: 566141
Shipment Date: 8/8/2019
Receipt Date: 8/19/2019
Manifest Number: 020379540JJK
Generator EPA ID: CAL000364983
Name: OIL CAN HENRYS-SOQUEL
Address: 2878 S RODEO GULCH RD
Address 2: Not reported
City: SOQUEL
Zip: 95073
Telephone: 800-424-9300
Contact: Not reported
Contact Telephone: 831-475-2102
Transporter 1 EPA ID: CAD028277036
Transporter 1 Emergency Number: Not reported
Transporter 2 EPA ID: CAR000175422
Transporter 2 Emergency Number: Not reported
TSDf EPA ID: AZR000521146
TSDf Name: YUMA YES 2 WASTE TRANSFER STATION
TSDf Address 1: 6500 S US HIGHWAY 95
TSDf Address 2: Not reported
TSDf City: YUMA
TSDf Zip: 85365
TSDf Telephone: Not reported

State:

Year: 2019
EM Manifest ID: 566141
Generator EPA ID: CAL000364983

Map ID
Direction
Distance
Elevation

MAP FINDINGS

Site

Database(s)

EDR ID Number
EPA ID Number

ALLEN BROTHERS OIL IV INC. DBA VALVOLINE INSTANT OIL CHANGE (Continued)

S111293307

Shipment Date: 2019-08-08
Manifest Number: 020379540JJK
Line Number: 1
Method Code: H141
Quantity Tons: 0.10000
Quantity Waste: 200.000000
Quantity Unit: P
Number of Containers: 1
Type of Container: Metal drums, barrels, kegs
Quantity Type: Pounds
State Code: 352

Year: 2019
EM Manifest ID: b1b714cc-d3e8-43c6-8b07-3084b2cc125f
Shipment Date: 8/26/2019
Receipt Date: 8/29/2019
Manifest Number: 020801269JJK
Generator EPA ID: CAL000364983
Name: OIL CAN HENRY-SOQUEL
Address: 2878 SOUTH RODEO GULCH RD
Address 2: Not reported
City: SOQUEL
Zip: 95073
Telephone: 800-424-9300
Contact: Not reported
Contact Telephone: 831-475-2102
Transporter 1 EPA ID: CAD028277036
Transporter 1 Emergency Number: Not reported
Transporter 2 EPA ID: CAR000175422
Transporter 2 Emergency Number: Not reported
TSDf EPA ID: AZR000521146
TSDf Name: YUMA YES 2 WASTE TRANSFER STATION
TSDf Address 1: 6500 S US HIGHWAY 95
TSDf Address 2: Not reported
TSDf City: YUMA
TSDf Zip: 85365
TSDf Telephone: Not reported

State:

Year: 2019
EM Manifest ID: b1b714cc-d3e8-43c6-8b07-3084b2cc125f
Generator EPA ID: CAL000364983
Shipment Date: 2019-08-26
Manifest Number: 020801269JJK
Line Number: 1
Method Code: H141
Quantity Tons: 0.07500
Quantity Waste: 150.000000
Quantity Unit: P
Number of Containers: 1
Type of Container: Metal drums, barrels, kegs
Quantity Type: Pounds
State Code: 352

Year: 2019
EM Manifest ID: 424278

Map ID
Direction
Distance
Elevation

MAP FINDINGS

Site

Database(s)

EDR ID Number
EPA ID Number

ALLEN BROTHERS OIL IV INC. DBA VALVOLINE INSTANT OIL CHANGE (Continued)

S111293307

Shipment Date: 8/21/2018
Receipt Date: 8/31/2018
Manifest Number: 018154362JJK
Generator EPA ID: CAL000364983
Name: ALLEN BROTHERS OIL IV INC (DBA OIL CAN HENRY'S)
Address: 2878 S RODEO GULCH RD
Address 2: Not reported
City: SOQUEL
Zip: 95073-2083
Telephone: 800-424-9300
Contact: Not reported
Contact Telephone: 931-475-2102
Transporter 1 EPA ID: CAD028277036
Transporter 1 Emergency Number: Not reported
Transporter 2 EPA ID: CAR000175422
Transporter 2 Emergency Number: Not reported
TSDf EPA ID: AZR000515924
TSDf Name: YUMA YES WASTE TRANSFER FACILITY
TSDf Address 1: 2730 E 13TH ST
TSDf Address 2: Not reported
TSDf City: YUMA
TSDf Zip: 85365-1901
TSDf Telephone: Not reported

State:

Year: 2019
EM Manifest ID: 424278
Generator EPA ID: CAL000364983
Shipment Date: 2018-08-21
Manifest Number: 018154362JJK
Line Number: 1
Method Code: H141
Quantity Tons: 0.05000
Quantity Waste: 100.000000
Quantity Unit: P
Number of Containers: 1
Type of Container: Metal drums, barrels, kegs
Quantity Type: Pounds
State Code: 352

Year: 2019
EM Manifest ID: 507934
Shipment Date: 7/24/2019
Receipt Date: 8/1/2019
Manifest Number: 020376493JJK
Generator EPA ID: CAL000364983
Name: ALLEN BROTHERS OIL IV INC (DBA OIL CAN HENRY'S)
Address: 2878 S RODEO GULCH RD
Address 2: Not reported
City: SOQUEL
Zip: 95073-2083
Telephone: 800-424-9300
Contact: Not reported
Contact Telephone: 831-475-2102
Transporter 1 EPA ID: CAD028277036
Transporter 1 Emergency Number: Not reported
Transporter 2 EPA ID: CAR000175422

Map ID
Direction
Distance
Elevation

MAP FINDINGS

Site

Database(s)

EDR ID Number
EPA ID Number

ALLEN BROTHERS OIL IV INC. DBA VALVOLINE INSTANT OIL CHANGE (Continued)

S111293307

Transporter 2 Emergency Number: Not reported
TSDf EPA ID: AZR000521146
TSDf Name: YUMA YES 2 WASTE TRANSFER STATION
TSDf Address 1: 6500 S US HIGHWAY 95
TSDf Address 2: Not reported
TSDf City: YUMA
TSDf Zip: 85365
TSDf Telephone: Not reported

State:

Year: 2019
EM Manifest ID: 507934
Generator EPA ID: CAL000364983
Shipment Date: 2019-07-24
Manifest Number: 020376493JJK
Line Number: 1
Method Code: H141
Quantity Tons: 0.22500
Quantity Waste: 450.000000
Quantity Unit: P
Number of Containers: 3
Type of Container: Metal drums, barrels, kegs
Quantity Type: Pounds
State Code: 352

Year: 2019
EM Manifest ID: 507934
Generator EPA ID: CAL000364983
Shipment Date: 2019-07-24
Manifest Number: 020376493JJK
Line Number: 2
Method Code: H141
Quantity Tons: 0.06500
Quantity Waste: 130.000000
Quantity Unit: P
Number of Containers: 1
Type of Container: Metal drums, barrels, kegs
Quantity Type: Pounds
State Code: 352

Year: 2019
EM Manifest ID: 405309
Shipment Date: 7/20/2018
Receipt Date: 7/30/2018
Manifest Number: 017344735JJK
Generator EPA ID: CAL000364983
Name: ALLEN BROTHERS OIL IV INC (DBA OIL CAN HENRY'S)
Address: 2878 S RODEO GULCH RD
Address 2: Not reported
City: SOQUEL
Zip: 95073-2083
Telephone: 800-424-9300
Contact: Not reported
Contact Telephone: 831-475-2102
Transporter 1 EPA ID: CAD028277036
Transporter 1 Emergency Number: Not reported
Transporter 2 EPA ID: CAR000175422

Map ID
Direction
Distance
Elevation

MAP FINDINGS

Site

Database(s)

EDR ID Number
EPA ID Number

ALLEN BROTHERS OIL IV INC. DBA VALVOLINE INSTANT OIL CHANGE (Continued)

S111293307

Transporter 2 Emergency Number: Not reported
TSDf EPA ID: AZR000515924
TSDf Name: YUMA YES WASTE TRANSFER FACILITY
TSDf Address 1: 2730 E 13TH ST
TSDf Address 2: Not reported
TSDf City: YUMA
TSDf Zip: 85365-1901
TSDf Telephone: Not reported

State:

Year: 2019
EM Manifest ID: 405309
Generator EPA ID: CAL000364983
Shipment Date: 2018-07-20
Manifest Number: 017344735JJK
Line Number: 1
Method Code: H141
Quantity Tons: 0.19000
Quantity Waste: 380.000000
Quantity Unit: P
Number of Containers: 3
Type of Container: Metal drums, barrels, kegs
Quantity Type: Pounds
State Code: 352

Year: 2019
EM Manifest ID: 450046
Shipment Date: 6/19/2019
Receipt Date: 7/2/2019
Manifest Number: 020368384JJK
Generator EPA ID: CAL000364983
Name: ALLEN BROTHERS OIL IV INC (DBA OIL CAN HENRY'S)
Address: 2878 S RODEO GULCH RD
Address 2: Not reported
City: SOQUEL
Zip: 95073-2083
Telephone: 800-424-9300
Contact: Not reported
Contact Telephone: 831-475-2102
Transporter 1 EPA ID: CAD028277036
Transporter 1 Emergency Number: Not reported
Transporter 2 EPA ID: CAR000175422
Transporter 2 Emergency Number: Not reported
TSDf EPA ID: AZR000521146
TSDf Name: YUMA YES 2 WASTE TRANSFER STATION
TSDf Address 1: 6500 S US HIGHWAY 95
TSDf Address 2: Not reported
TSDf City: YUMA
TSDf Zip: 85365
TSDf Telephone: Not reported

State:

Year: 2019
EM Manifest ID: 450046
Generator EPA ID: CAL000364983
Shipment Date: 2019-06-19
Manifest Number: 020368384JJK

Map ID
Direction
Distance
Elevation

MAP FINDINGS

Site

Database(s)

EDR ID Number
EPA ID Number

ALLEN BROTHERS OIL IV INC. DBA VALVOLINE INSTANT OIL CHANGE (Continued)

S111293307

Line Number: 1
Method Code: H141
Quantity Tons: 0.15000
Quantity Waste: 300.000000
Quantity Unit: P
Number of Containers: 2
Type of Container: Metal drums, barrels, kegs
Quantity Type: Pounds
State Code: 352

Year: 2019
EM Manifest ID: 394092
Shipment Date: 5/10/2019
Receipt Date: 5/23/2019
Manifest Number: 020376638JJK
Generator EPA ID: CAL000364983
Name: ALLEN BROTHERS OIL IV INC (DBA OIL CAN HENRY'S)
Address: 2878 S RODEO GULCH RD
Address 2: Not reported
City: SOQUEL
Zip: 95073-2083
Telephone: 800-424-9300
Contact: Not reported
Contact Telephone: 831-475-2102
Transporter 1 EPA ID: CAD028277036
Transporter 1 Emergency Number: Not reported
Transporter 2 EPA ID: CAR000175422
Transporter 2 Emergency Number: Not reported
TSDf EPA ID: AZR000521146
TSDf Name: YUMA YES 2 WASTE TRANSFER STATION
TSDf Address 1: 6500 S US HIGHWAY 95
TSDf Address 2: Not reported
TSDf City: YUMA
TSDf Zip: 85365
TSDf Telephone: Not reported

State:

Year: 2019
EM Manifest ID: 394092
Generator EPA ID: CAL000364983
Shipment Date: 2019-05-10
Manifest Number: 020376638JJK
Line Number: 1
Method Code: H141
Quantity Tons: 0.50000
Quantity Waste: 1000.000000
Quantity Unit: P
Number of Containers: 4
Type of Container: Metal drums, barrels, kegs
Quantity Type: Pounds
State Code: 352

Year: 2019
EM Manifest ID: 321984
Shipment Date: 3/20/2019
Receipt Date: 3/27/2019

Map ID
Direction
Distance
Elevation

MAP FINDINGS

Site

Database(s)

EDR ID Number
EPA ID Number

ALLEN BROTHERS OIL IV INC. DBA VALVOLINE INSTANT OIL CHANGE (Continued)

S111293307

Manifest Number: 020369570JJK
Generator EPA ID: CAL000364983
Name: ALLEN BROTHERS OIL IV INC (DBA OIL CAN HENRYS)
Address: 2878 S RODEO GULCH RD
Address 2: Not reported
City: SOQUEL
Zip: 95073-2083
Telephone: 800-424-9300
Contact: Not reported
Contact Telephone: 831-475-2102
Transporter 1 EPA ID: CAD028277036
Transporter 1 Emergency Number: Not reported
Transporter 2 EPA ID: CAR000175422
Transporter 2 Emergency Number: Not reported
TSDf EPA ID: AZR000521146
TSDf Name: YUMA YES 2 WASTE TRANSFER STATION
TSDf Address 1: 6500 S US HIGHWAY 95
TSDf Address 2: Not reported
TSDf City: YUMA
TSDf Zip: 85365
TSDf Telephone: Not reported

State:

Year: 2019
EM Manifest ID: 321984
Generator EPA ID: CAL000364983
Shipment Date: 2019-03-20
Manifest Number: 020369570JJK
Line Number: 1
Method Code: H141
Quantity Tons: 0.15000
Quantity Waste: 300.000000
Quantity Unit: P
Number of Containers: 2
Type of Container: Metal drums, barrels, kegs
Quantity Type: Pounds
State Code: 352

Year: 2019
EM Manifest ID: 321984
Generator EPA ID: CAL000364983
Shipment Date: 2019-03-20
Manifest Number: 020369570JJK
Line Number: 2
Method Code: H141
Quantity Tons: 0.15000
Quantity Waste: 300.000000
Quantity Unit: P
Number of Containers: 2
Type of Container: Metal drums, barrels, kegs
Quantity Type: Pounds
State Code: 352

Detail Two:
Year: 2018
EM Manifest ID: 018564564JJK20180515_D_1

Map ID
Direction
Distance
Elevation

MAP FINDINGS

Site

Database(s)

EDR ID Number
EPA ID Number

ALLEN BROTHERS OIL IV INC. DBA VALVOLINE INSTANT OIL CHANGE (Continued)

S111293307

Shipment Date: 5/15/2018
Receipt Date: 5/26/2018
Manifest Number: 018564564JJK
Generator EPA ID: CAL000364983
Name: OIL CAN HENRY-SOQUEL
Address: Not reported
Address 2: Not reported
City: Not reported
Zip: Not reported
Telephone: Not reported
Contact: Not reported
Contact Telephone: Not reported
Transporter 1 EPA ID: CAD028277036
Transporter 1 Emergency Number: Not reported
Transporter 2 EPA ID: CAR000175422
Transporter 2 Emergency Number: Not reported
TSDf EPA ID: AZR000515924
TSDf Name: YUMA YES LLC
TSDf Address 1: Not reported
TSDf Address 2: Not reported
TSDf City: Not reported
TSDf Zip: Not reported
TSDf Telephone: Not reported

State:

Year: 2018
EM Manifest ID: 018564564JJK20180515_D_1
Generator EPA ID: CAL000364983
Shipment Date: 2018-05-15
Manifest Number: 018564564JJK
Line Number: 1
Method Code: H141
Quantity Tons: 0.08750
Quantity Waste: 175.000000
Quantity Unit: P
Number of Containers: 1
Type of Container: NULL
Quantity Type: NULL
State Code: 352

Year: 2018
EM Manifest ID: 018564564JJK20180515_D_1
Generator EPA ID: CAL000364983
Shipment Date: 2018-05-15
Manifest Number: 018564564JJK
Line Number: 2
Method Code: H141
Quantity Tons: 0.07500
Quantity Waste: 150.000000
Quantity Unit: P
Number of Containers: 1
Type of Container: NULL
Quantity Type: NULL
State Code: 352

Year: 2018
EM Manifest ID: 017343754JJK20180306_D_1

Map ID
Direction
Distance
Elevation

MAP FINDINGS

Site

Database(s)

EDR ID Number
EPA ID Number

ALLEN BROTHERS OIL IV INC. DBA VALVOLINE INSTANT OIL CHANGE (Continued)

S111293307

Shipment Date: 3/6/2018
Receipt Date: 3/14/2018
Manifest Number: 017343754JJK
Generator EPA ID: CAL000364983
Name: OIL CAN HENRY-SOQUEL
Address: Not reported
Address 2: Not reported
City: Not reported
Zip: Not reported
Telephone: Not reported
Contact: Not reported
Contact Telephone: Not reported
Transporter 1 EPA ID: CAD028277036
Transporter 1 Emergency Number: Not reported
Transporter 2 EPA ID: CAR000175422
Transporter 2 Emergency Number: Not reported
TSDf EPA ID: AZR000515924
TSDf Name: YUMA YES LLC
TSDf Address 1: Not reported
TSDf Address 2: Not reported
TSDf City: Not reported
TSDf Zip: Not reported
TSDf Telephone: Not reported

State:

Year: 2018
EM Manifest ID: 017343754JJK20180306_D_1
Generator EPA ID: CAL000364983
Shipment Date: 2018-03-06
Manifest Number: 017343754JJK
Line Number: 1
Method Code: H141
Quantity Tons: 0.15000
Quantity Waste: 300.000000
Quantity Unit: P
Number of Containers: 2
Type of Container: NULL
Quantity Type: NULL
State Code: 352

Year: 2018
EM Manifest ID: 017343753JJK20180306_D_1
Shipment Date: 3/6/2018
Receipt Date: 3/16/2018
Manifest Number: 017343753JJK
Generator EPA ID: CAL000364983
Name: OIL CAN HENRY-SOQUEL
Address: Not reported
Address 2: Not reported
City: Not reported
Zip: Not reported
Telephone: Not reported
Contact: Not reported
Contact Telephone: Not reported
Transporter 1 EPA ID: CAD028277036
Transporter 1 Emergency Number: Not reported
Transporter 2 EPA ID: CAR000175422

Map ID
Direction
Distance
Elevation

MAP FINDINGS

Site

Database(s)

EDR ID Number
EPA ID Number

ALLEN BROTHERS OIL IV INC. DBA VALVOLINE INSTANT OIL CHANGE (Continued)

S111293307

Transporter 2 Emergency Number:	Not reported
TSDF EPA ID:	AZR000515924
TSDF Name:	YUMA YES LLC
TSDF Address 1:	Not reported
TSDF Address 2:	Not reported
TSDF City:	Not reported
TSDF Zip:	Not reported
TSDF Telephone:	Not reported
State:	
Year:	2018
EM Manifest ID:	017343753JJK20180306_D_1
Generator EPA ID:	CAL000364983
Shipment Date:	2018-03-06
Manifest Number:	017343753JJK
Line Number:	1
Method Code:	H141
Quantity Tons:	0.06500
Quantity Waste:	130.000000
Quantity Unit:	P
Number of Containers:	1
Type of Container:	NULL
Quantity Type:	NULL
State Code:	352
Year:	2018
EM Manifest ID:	018162949JJK20180329_D_1
Shipment Date:	3/29/2018
Receipt Date:	4/10/2018
Manifest Number:	018162949JJK
Generator EPA ID:	CAL000364983
Name:	OIL CAN HENRY-SOQUEL
Address:	Not reported
Address 2:	Not reported
City:	Not reported
Zip:	Not reported
Telephone:	Not reported
Contact:	Not reported
Contact Telephone:	Not reported
Transporter 1 EPA ID:	CAD028277036
Transporter 1 Emergency Number:	Not reported
Transporter 2 EPA ID:	CAR000175422
Transporter 2 Emergency Number:	Not reported
TSDF EPA ID:	AZR000515924
TSDF Name:	YUMA YES LLC
TSDF Address 1:	Not reported
TSDF Address 2:	Not reported
TSDF City:	Not reported
TSDF Zip:	Not reported
TSDF Telephone:	Not reported
State:	
Year:	2018
EM Manifest ID:	018162949JJK20180329_D_1
Generator EPA ID:	CAL000364983
Shipment Date:	2018-03-29
Manifest Number:	018162949JJK

Map ID
Direction
Distance
Elevation

MAP FINDINGS

Site

Database(s)

EDR ID Number
EPA ID Number

ALLEN BROTHERS OIL IV INC. DBA VALVOLINE INSTANT OIL CHANGE (Continued)

S111293307

Line Number: 1
Method Code: H141
Quantity Tons: 0.22500
Quantity Waste: 450.000000
Quantity Unit: P
Number of Containers: 2
Type of Container: NULL
Quantity Type: NULL
State Code: 352

Year: 2018
EM Manifest ID: 204521
Shipment Date: 11/14/2018
Receipt Date: 11/27/2018
Manifest Number: 019155316JJK
Generator EPA ID: CAL000364983
Name: ALLEN BROTHERS OIL IV INC (DBA OIL CAN HENRY'S)
Address: 2878 S RODEO GULCH RD
Address 2: Not reported
City: SOQUEL
Zip: 95073-2083
Telephone: 800-424-9300
Contact: Not reported
Contact Telephone: 831-475-2102
Transporter 1 EPA ID: CAD028277036
Transporter 1 Emergency Number: Not reported
Transporter 2 EPA ID: CAR000175422
Transporter 2 Emergency Number: Not reported
TSDf EPA ID: AZR000515924
TSDf Name: YUMA YES WASTE TRANSFER FACILITY
TSDf Address 1: 2730 E 13TH ST
TSDf Address 2: Not reported
TSDf City: YUMA
TSDf Zip: 85365-1901
TSDf Telephone: Not reported

State:

Year: 2018
EM Manifest ID: 204521
Generator EPA ID: CAL000364983
Shipment Date: 2018-11-14
Manifest Number: 019155316JJK
Line Number: 1
Method Code: H141
Quantity Tons: 0.23000
Quantity Waste: 460.000000
Quantity Unit: P
Number of Containers: 3
Type of Container: Metal drums, barrels, kegs
Quantity Type: Pounds
State Code: 352

Year: 2018
EM Manifest ID: 158879
Shipment Date: 10/17/2018
Receipt Date: 10/27/2018

Map ID
Direction
Distance
Elevation

MAP FINDINGS

Site

Database(s)

EDR ID Number
EPA ID Number

ALLEN BROTHERS OIL IV INC. DBA VALVOLINE INSTANT OIL CHANGE (Continued)

S111293307

Manifest Number: 018154702JJK
Generator EPA ID: CAL000364983
Name: ALLEN BROTHERS OIL IV INC (DBA OIL CAN HENRYS-SOQUEL)
Address: 2878 S RODEO GULCH RD
Address 2: Not reported
City: SOQUEL
Zip: 95073
Telephone: 800-424-9300
Contact: Not reported
Contact Telephone: 831-475-2102
Transporter 1 EPA ID: CAD028277036
Transporter 1 Emergency Number: Not reported
Transporter 2 EPA ID: CAR000175422
Transporter 2 Emergency Number: Not reported
TSDf EPA ID: AZR000515924
TSDf Name: YUMA YES WASTE TRANSFER FACILITY
TSDf Address 1: 2730 E 13TH ST
TSDf Address 2: Not reported
TSDf City: YUMA
TSDf Zip: 85365-1901
TSDf Telephone: Not reported

State:
Year: 2018
EM Manifest ID: 158879
Generator EPA ID: CAL000364983
Shipment Date: 2018-10-17
Manifest Number: 018154702JJK
Line Number: 1
Method Code: H141
Quantity Tons: 0.15000
Quantity Waste: 300.000000
Quantity Unit: P
Number of Containers: 2
Type of Container: Metal drums, barrels, kegs
Quantity Type: Pounds
State Code: 352

Additional Info:

Year: 2017
Gen EPA ID: CAL000364983

Shipment Date: 20171213
Creation Date: 8/10/2018 18:30:35
Receipt Date: 20171222
Manifest ID: 018157283JJK
Trans EPA ID: CAD028277036
Trans Name: ASBURY ENVIRONMENTAL SERVICES
Trans 2 EPA ID: Not reported
Trans 2 Name: Not reported
TSDf EPA ID: CAD097030993
Trans Name: US ECOLOGY VERNON INC
TSDf Alt EPA ID: Not reported
TSDf Alt Name: Not reported
Waste Code Description: 352 - Other organic solids
RCRA Code: Not reported

Map ID
Direction
Distance
Elevation

MAP FINDINGS

Site

Database(s)

EDR ID Number
EPA ID Number

ALLEN BROTHERS OIL IV INC. DBA VALVOLINE INSTANT OIL CHANGE (Continued)

S111293307

Meth Code: H141 - Storage, Bulking, And/Or Transfer Off Site--No
Treatment/Reovery (H010-H129) Or (H131-H135)
Quantity Tons: 0.075
Waste Quantity: 150
Quantity Unit: P
Additional Code 1: Not reported
Additional Code 2: Not reported
Additional Code 3: Not reported
Additional Code 4: Not reported
Additional Code 5: Not reported

Shipment Date: 20171128
Creation Date: 6/13/2018 18:31:23
Receipt Date: 20171205
Manifest ID: 018155839JJK
Trans EPA ID: CAD028277036
Trans Name: ASBURY ENVIRONMENTAL SERVICES
Trans 2 EPA ID: Not reported
Trans 2 Name: Not reported
TSDf EPA ID: CAD097030993
Trans Name: US ECOLOGY VERNON INC
TSDf Alt EPA ID: Not reported
TSDf Alt Name: Not reported
Waste Code Description: 352 - Other organic solids
RCRA Code: Not reported
Meth Code: H141 - Storage, Bulking, And/Or Transfer Off Site--No
Treatment/Reovery (H010-H129) Or (H131-H135)

Quantity Tons: 0.15
Waste Quantity: 300
Quantity Unit: P
Additional Code 1: Not reported
Additional Code 2: Not reported
Additional Code 3: Not reported
Additional Code 4: Not reported
Additional Code 5: Not reported

Shipment Date: 20171030
Creation Date: 6/20/2018 18:31:46
Receipt Date: 20171108
Manifest ID: 016874474JJK
Trans EPA ID: CAD028277036
Trans Name: ASBURY ENVIRONMENTAL SERVICES
Trans 2 EPA ID: Not reported
Trans 2 Name: Not reported
TSDf EPA ID: CAD097030993
Trans Name: US ECOLOGY VERNON INC
TSDf Alt EPA ID: Not reported
TSDf Alt Name: Not reported
Waste Code Description: 352 - Other organic solids
RCRA Code: Not reported
Meth Code: H141 - Storage, Bulking, And/Or Transfer Off Site--No
Treatment/Reovery (H010-H129) Or (H131-H135)

Quantity Tons: 0.15
Waste Quantity: 300
Quantity Unit: P
Additional Code 1: Not reported
Additional Code 2: Not reported

Map ID
Direction
Distance
Elevation

MAP FINDINGS

Site

Database(s)

EDR ID Number
EPA ID Number

ALLEN BROTHERS OIL IV INC. DBA VALVOLINE INSTANT OIL CHANGE (Continued)

S111293307

Additional Code 3:	Not reported
Additional Code 4:	Not reported
Additional Code 5:	Not reported
Shipment Date:	20171010
Creation Date:	5/30/2018 18:30:45
Receipt Date:	20171025
Manifest ID:	017786839JJK
Trans EPA ID:	CAD028277036
Trans Name:	ASBURY ENVIRONMENTAL SERVICES
Trans 2 EPA ID:	Not reported
Trans 2 Name:	Not reported
TSDf EPA ID:	CAD097030993
Trans Name:	US ECOLOGY VERNON INC
TSDf Alt EPA ID:	Not reported
TSDf Alt Name:	Not reported
Waste Code Description:	352 - Other organic solids
RCRA Code:	Not reported
Meth Code:	H141 - Storage, Bulking, And/Or Transfer Off Site--No Treatment/Reovery (H010-H129) Or (H131-H135)
Quantity Tons:	0.1
Waste Quantity:	200
Quantity Unit:	P
Additional Code 1:	Not reported
Additional Code 2:	Not reported
Additional Code 3:	Not reported
Additional Code 4:	Not reported
Additional Code 5:	Not reported
Shipment Date:	20170913
Creation Date:	5/30/2018 18:31:28
Receipt Date:	20170928
Manifest ID:	017343300JJK
Trans EPA ID:	CAD028277036
Trans Name:	ASBURY ENVIRONMENTAL SERVICES
Trans 2 EPA ID:	Not reported
Trans 2 Name:	Not reported
TSDf EPA ID:	CAD097030993
Trans Name:	US ECOLOGY VERNON INC
TSDf Alt EPA ID:	Not reported
TSDf Alt Name:	Not reported
Waste Code Description:	352 - Other organic solids
RCRA Code:	Not reported
Meth Code:	H141 - Storage, Bulking, And/Or Transfer Off Site--No Treatment/Reovery (H010-H129) Or (H131-H135)
Quantity Tons:	0.125
Waste Quantity:	250
Quantity Unit:	P
Additional Code 1:	Not reported
Additional Code 2:	Not reported
Additional Code 3:	Not reported
Additional Code 4:	Not reported
Additional Code 5:	Not reported
Shipment Date:	20170822
Creation Date:	5/21/2018 18:34:34
Receipt Date:	20170907

Map ID
Direction
Distance
Elevation

MAP FINDINGS

Site

Database(s)

EDR ID Number
EPA ID Number

ALLEN BROTHERS OIL IV INC. DBA VALVOLINE INSTANT OIL CHANGE (Continued)

S111293307

Manifest ID: 017788890JJK
Trans EPA ID: CAD028277036
Trans Name: ASBURY ENVIRONMENTAL SERVICES
Trans 2 EPA ID: Not reported
Trans 2 Name: Not reported
TSDf EPA ID: CAD097030993
Trans Name: US ECOLOGY VERNON INC
TSDf Alt EPA ID: Not reported
TSDf Alt Name: Not reported
Waste Code Description: 352 - Other organic solids
RCRA Code: Not reported
Meth Code: H141 - Storage, Bulking, And/Or Transfer Off Site--No Treatment/Reovery (H010-H129) Or (H131-H135)

Quantity Tons: 0.1
Waste Quantity: 200
Quantity Unit: P
Additional Code 1: Not reported
Additional Code 2: Not reported
Additional Code 3: Not reported
Additional Code 4: Not reported
Additional Code 5: Not reported

Shipment Date: 20170726
Creation Date: 5/29/2018 18:30:34
Receipt Date: 20170816
Manifest ID: 017787624JJK
Trans EPA ID: CAD028277036
Trans Name: ASBURY ENVIRONMENTAL SERVICES
Trans 2 EPA ID: Not reported
Trans 2 Name: Not reported
TSDf EPA ID: CAD097030993
Trans Name: US ECOLOGY VERNON INC
TSDf Alt EPA ID: Not reported
TSDf Alt Name: Not reported
Waste Code Description: 352 - Other organic solids
RCRA Code: Not reported
Meth Code: H141 - Storage, Bulking, And/Or Transfer Off Site--No Treatment/Reovery (H010-H129) Or (H131-H135)

Quantity Tons: 0.11
Waste Quantity: 220
Quantity Unit: P
Additional Code 1: Not reported
Additional Code 2: Not reported
Additional Code 3: Not reported
Additional Code 4: Not reported
Additional Code 5: Not reported

Shipment Date: 20170628
Creation Date: 5/17/2018 18:32:00
Receipt Date: 20170714
Manifest ID: 017348667JJK
Trans EPA ID: CAD028277036
Trans Name: ASBURY ENVIRONMENTAL SERVICES
Trans 2 EPA ID: Not reported
Trans 2 Name: Not reported
TSDf EPA ID: CAD097030993
Trans Name: US ECOLOGY VERNON INC

Map ID
Direction
Distance
Elevation

MAP FINDINGS

Site

Database(s)

EDR ID Number
EPA ID Number

ALLEN BROTHERS OIL IV INC. DBA VALVOLINE INSTANT OIL CHANGE (Continued)

S111293307

TSDf Alt EPA ID:	Not reported
TSDf Alt Name:	Not reported
Waste Code Description:	352 - Other organic solids
RCRA Code:	Not reported
Meth Code:	H141 - Storage, Bulking, And/Or Transfer Off Site--No Treatment/Reovery (H010-H129) Or (H131-H135)
Quantity Tons:	0.165
Waste Quantity:	330
Quantity Unit:	P
Additional Code 1:	Not reported
Additional Code 2:	Not reported
Additional Code 3:	Not reported
Additional Code 4:	Not reported
Additional Code 5:	Not reported
Shipment Date:	20170531
Creation Date:	5/21/2018 18:30:38
Receipt Date:	20170614
Manifest ID:	017341575JJK
Trans EPA ID:	CAD028277036
Trans Name:	ASBURY ENVIRONMENTAL SERVICES
Trans 2 EPA ID:	Not reported
Trans 2 Name:	Not reported
TSDf EPA ID:	CAD097030993
Trans Name:	US ECOLOGY VERNON INC
TSDf Alt EPA ID:	Not reported
TSDf Alt Name:	Not reported
Waste Code Description:	352 - Other organic solids
RCRA Code:	Not reported
Meth Code:	H141 - Storage, Bulking, And/Or Transfer Off Site--No Treatment/Reovery (H010-H129) Or (H131-H135)
Quantity Tons:	0.06
Waste Quantity:	120
Quantity Unit:	P
Additional Code 1:	Not reported
Additional Code 2:	Not reported
Additional Code 3:	Not reported
Additional Code 4:	Not reported
Additional Code 5:	Not reported
Shipment Date:	20170502
Creation Date:	5/17/2018 18:30:51
Receipt Date:	20170522
Manifest ID:	016768750JJK
Trans EPA ID:	CAD028277036
Trans Name:	ASBURY ENVIRONMENTAL SERVICES
Trans 2 EPA ID:	Not reported
Trans 2 Name:	Not reported
TSDf EPA ID:	CAD097030993
Trans Name:	US ECOLOGY VERNON INC
TSDf Alt EPA ID:	Not reported
TSDf Alt Name:	Not reported
Waste Code Description:	352 - Other organic solids
RCRA Code:	Not reported
Meth Code:	H141 - Storage, Bulking, And/Or Transfer Off Site--No Treatment/Reovery (H010-H129) Or (H131-H135)
Quantity Tons:	0.06

Map ID
Direction
Distance
Elevation

MAP FINDINGS

Site

Database(s)

EDR ID Number
EPA ID Number

ALLEN BROTHERS OIL IV INC. DBA VALVOLINE INSTANT OIL CHANGE (Continued)

S111293307

Waste Quantity: 120
Quantity Unit: P
Additional Code 1: Not reported
Additional Code 2: Not reported
Additional Code 3: Not reported
Additional Code 4: Not reported
Additional Code 5: Not reported

Additional Info:

Year: 2016
Gen EPA ID: CAL000364983

Shipment Date: 20151223
Creation Date: 5/24/2016 16:38:02
Receipt Date: 20151230
Manifest ID: 015142015JJK
Trans EPA ID: CAD028277036
Trans Name: ASBURY ENVIRONMENTAL SERVICES
Trans 2 EPA ID: Not reported
Trans 2 Name: Not reported
TSDf EPA ID: CAD097030993
Trans Name: EVOQUA WATER TECHNOLOGIES LLC
TSDf Alt EPA ID: Not reported
TSDf Alt Name: Not reported
Waste Code Description: 352 - Other organic solids
RCRA Code: Not reported
Meth Code: H141 - Storage, Bulking, And/Or Transfer Off Site--No Treatment/Reovery (H010-H129) Or (H131-H135)

Quantity Tons: 0.0625
Waste Quantity: 125
Quantity Unit: P
Additional Code 1: Not reported
Additional Code 2: Not reported
Additional Code 3: Not reported
Additional Code 4: Not reported
Additional Code 5: Not reported

Shipment Date: 20151029
Creation Date: 1/11/2016 22:16:14
Receipt Date: 20151109
Manifest ID: 015151470JJK
Trans EPA ID: CAD028277036
Trans Name: ASBURY ENVIRONMENTAL SERVICES
Trans 2 EPA ID: Not reported
Trans 2 Name: Not reported
TSDf EPA ID: CAD097030993
Trans Name: EVOQUA WATER TECHNOLOGIES LLC
TSDf Alt EPA ID: Not reported
TSDf Alt Name: Not reported
Waste Code Description: 352 - Other organic solids
RCRA Code: Not reported
Meth Code: H141 - Storage, Bulking, And/Or Transfer Off Site--No Treatment/Reovery (H010-H129) Or (H131-H135)

Quantity Tons: 0.0875
Waste Quantity: 175
Quantity Unit: P
Additional Code 1: Not reported

Map ID
Direction
Distance
Elevation

MAP FINDINGS

Site

Database(s)

EDR ID Number
EPA ID Number

ALLEN BROTHERS OIL IV INC. DBA VALVOLINE INSTANT OIL CHANGE (Continued)

S111293307

Additional Code 2:	Not reported
Additional Code 3:	Not reported
Additional Code 4:	Not reported
Additional Code 5:	Not reported
Shipment Date:	20150713
Creation Date:	9/11/2015 22:15:30
Receipt Date:	20150721
Manifest ID:	014652742JJK
Trans EPA ID:	CAD028277036
Trans Name:	ASBURY ENVIRONMENTAL SERVICES
Trans 2 EPA ID:	Not reported
Trans 2 Name:	Not reported
TSDf EPA ID:	CAD097030993
Trans Name:	EVOQUA WATER TECHNOLOGIES LLC
TSDf Alt EPA ID:	Not reported
TSDf Alt Name:	Not reported
Waste Code Description:	352 - Other organic solids
RCRA Code:	Not reported
Meth Code:	H141 - Storage, Bulking, And/Or Transfer Off Site--No Treatment/Reovery (H010-H129) Or (H131-H135)
Quantity Tons:	0.0875
Waste Quantity:	175
Quantity Unit:	P
Additional Code 1:	Not reported
Additional Code 2:	Not reported
Additional Code 3:	Not reported
Additional Code 4:	Not reported
Additional Code 5:	Not reported
Shipment Date:	20150401
Creation Date:	8/31/2015 22:15:24
Receipt Date:	20150414
Manifest ID:	014053845JJK
Trans EPA ID:	CAD028277036
Trans Name:	ASBURY ENVIRONMENTAL SERVICES
Trans 2 EPA ID:	Not reported
Trans 2 Name:	Not reported
TSDf EPA ID:	CAD097030993
Trans Name:	EVOQUA WATER TECHNOLOGIES LLC
TSDf Alt EPA ID:	Not reported
TSDf Alt Name:	Not reported
Waste Code Description:	352 - Other organic solids
RCRA Code:	Not reported
Meth Code:	H141 - Storage, Bulking, And/Or Transfer Off Site--No Treatment/Reovery (H010-H129) Or (H131-H135)
Quantity Tons:	0.1075
Waste Quantity:	215
Quantity Unit:	P
Additional Code 1:	Not reported
Additional Code 2:	Not reported
Additional Code 3:	Not reported
Additional Code 4:	Not reported
Additional Code 5:	Not reported

Additional Info:

Year: 2015

Map ID
Direction
Distance
Elevation

MAP FINDINGS

Site

Database(s)

EDR ID Number
EPA ID Number

ALLEN BROTHERS OIL IV INC. DBA VALVOLINE INSTANT OIL CHANGE (Continued)

S111293307

Gen EPA ID: CAL000364983

Shipment Date: 20151223
Creation Date: 5/24/2016 16:38:02
Receipt Date: 20151230
Manifest ID: 015142015JJK
Trans EPA ID: CAD028277036
Trans Name: ASBURY ENVIRONMENTAL SERVICES
Trans 2 EPA ID: Not reported
Trans 2 Name: Not reported
TSDf EPA ID: CAD097030993
Trans Name: EVOQUA WATER TECHNOLOGIES LLC
TSDf Alt EPA ID: Not reported
TSDf Alt Name: Not reported
Waste Code Description: 352 - Other organic solids
RCRA Code: Not reported
Meth Code: H141 - Storage, Bulking, And/Or Transfer Off Site--No Treatment/Reovery (H010-H129) Or (H131-H135)

Quantity Tons: 0.0625
Waste Quantity: 125
Quantity Unit: P
Additional Code 1: Not reported
Additional Code 2: Not reported
Additional Code 3: Not reported
Additional Code 4: Not reported
Additional Code 5: Not reported

Shipment Date: 20151029
Creation Date: 1/11/2016 22:16:14
Receipt Date: 20151109
Manifest ID: 015151470JJK
Trans EPA ID: CAD028277036
Trans Name: ASBURY ENVIRONMENTAL SERVICES
Trans 2 EPA ID: Not reported
Trans 2 Name: Not reported
TSDf EPA ID: CAD097030993
Trans Name: EVOQUA WATER TECHNOLOGIES LLC
TSDf Alt EPA ID: Not reported
TSDf Alt Name: Not reported
Waste Code Description: 352 - Other organic solids
RCRA Code: Not reported
Meth Code: H141 - Storage, Bulking, And/Or Transfer Off Site--No Treatment/Reovery (H010-H129) Or (H131-H135)

Quantity Tons: 0.0875
Waste Quantity: 175
Quantity Unit: P
Additional Code 1: Not reported
Additional Code 2: Not reported
Additional Code 3: Not reported
Additional Code 4: Not reported
Additional Code 5: Not reported

Shipment Date: 20150713
Creation Date: 9/11/2015 22:15:30
Receipt Date: 20150721
Manifest ID: 014652742JJK
Trans EPA ID: CAD028277036

Map ID
Direction
Distance
Elevation

MAP FINDINGS

Site

Database(s)

EDR ID Number
EPA ID Number

ALLEN BROTHERS OIL IV INC. DBA VALVOLINE INSTANT OIL CHANGE (Continued)

S111293307

Trans Name: ASBURY ENVIRONMENTAL SERVICES
Trans 2 EPA ID: Not reported
Trans 2 Name: Not reported
TSDf EPA ID: CAD097030993
Trans Name: EVOQUA WATER TECHNOLOGIES LLC
TSDf Alt EPA ID: Not reported
TSDf Alt Name: Not reported
Waste Code Description: 352 - Other organic solids
RCRA Code: Not reported
Meth Code: H141 - Storage, Bulking, And/Or Transfer Off Site--No Treatment/Reovery (H010-H129) Or (H131-H135)

Quantity Tons: 0.0875
Waste Quantity: 175
Quantity Unit: P
Additional Code 1: Not reported
Additional Code 2: Not reported
Additional Code 3: Not reported
Additional Code 4: Not reported
Additional Code 5: Not reported

Shipment Date: 20150401
Creation Date: 8/31/2015 22:15:24
Receipt Date: 20150414
Manifest ID: 014053845JJK
Trans EPA ID: CAD028277036
Trans Name: ASBURY ENVIRONMENTAL SERVICES
Trans 2 EPA ID: Not reported
Trans 2 Name: Not reported
TSDf EPA ID: CAD097030993
Trans Name: EVOQUA WATER TECHNOLOGIES LLC
TSDf Alt EPA ID: Not reported
TSDf Alt Name: Not reported
Waste Code Description: 352 - Other organic solids
RCRA Code: Not reported
Meth Code: H141 - Storage, Bulking, And/Or Transfer Off Site--No Treatment/Reovery (H010-H129) Or (H131-H135)

Quantity Tons: 0.1075
Waste Quantity: 215
Quantity Unit: P
Additional Code 1: Not reported
Additional Code 2: Not reported
Additional Code 3: Not reported
Additional Code 4: Not reported
Additional Code 5: Not reported

Additional Info:

Year: 2014
Gen EPA ID: CAL000364983

Shipment Date: 20141021
Creation Date: 1/8/2015 22:15:01
Receipt Date: 20141110
Manifest ID: 013809289JJK
Trans EPA ID: CAD028277036
Trans Name: ASBURY ENVIRONMENTAL SERVICES
Trans 2 EPA ID: Not reported
Trans 2 Name: Not reported

Map ID
Direction
Distance
Elevation

MAP FINDINGS

Site

Database(s)

EDR ID Number
EPA ID Number

ALLEN BROTHERS OIL IV INC. DBA VALVOLINE INSTANT OIL CHANGE (Continued)

S111293307

TSDF EPA ID: CAD097030993
Trans Name: EVOQUA WATER TECHNOLOGIES LLC
TSDF Alt EPA ID: Not reported
TSDF Alt Name: Not reported
Waste Code Description: 352 - Other organic solids
RCRA Code: Not reported
Meth Code: H141 - Storage, Bulking, And/Or Transfer Off Site--No Treatment/Reovery (H010-H129) Or (H131-H135)

Quantity Tons: 0.075
Waste Quantity: 150
Quantity Unit: P
Additional Code 1: Not reported
Additional Code 2: Not reported
Additional Code 3: Not reported
Additional Code 4: Not reported
Additional Code 5: Not reported

Shipment Date: 20141021
Creation Date: 1/26/2015 22:15:11
Receipt Date: 20141104
Manifest ID: 013809290JJK
Trans EPA ID: CAD028277036
Trans Name: ASBURY ENVIRONMENTAL SERVICES
Trans 2 EPA ID: Not reported
Trans 2 Name: Not reported
TSDF EPA ID: CAT080013352
Trans Name: DEMENNO / KERDOON
TSDF Alt EPA ID: Not reported
TSDF Alt Name: Not reported
Waste Code Description: 343 - Unspecified organic liquid mixture
RCRA Code: D018
Meth Code: H039 - Other Recovery Of Reclamation For Reuse Including Acid Regeneration, Organics Recovery Ect

Quantity Tons: 0.187
Waste Quantity: 55
Quantity Unit: G
Additional Code 1: D001
Additional Code 2: Not reported
Additional Code 3: Not reported
Additional Code 4: Not reported
Additional Code 5: Not reported

Shipment Date: 20140227
Creation Date: 5/10/2014 22:15:07
Receipt Date: 20140315
Manifest ID: 012412450JJK
Trans EPA ID: CAD028277036
Trans Name: ASBURY ENVIRONMENTAL SERVICES
Trans 2 EPA ID: Not reported
Trans 2 Name: Not reported
TSDF EPA ID: CAD097030993
Trans Name: EVOQUA WATER TECHNOLOGIES LLC
TSDF Alt EPA ID: Not reported
TSDF Alt Name: Not reported
Waste Code Description: 352 - Other organic solids
RCRA Code: Not reported
Meth Code: H141 - Storage, Bulking, And/Or Transfer Off Site--No

Map ID
Direction
Distance
Elevation

MAP FINDINGS

Site

Database(s)

EDR ID Number
EPA ID Number

ALLEN BROTHERS OIL IV INC. DBA VALVOLINE INSTANT OIL CHANGE (Continued)

S111293307

Treatment/Reovery (H010-H129) Or (H131-H135)
Quantity Tons: 0.0625
Waste Quantity: 125
Quantity Unit: P
Additional Code 1: Not reported
Additional Code 2: Not reported
Additional Code 3: Not reported
Additional Code 4: Not reported
Additional Code 5: Not reported

Additional Info:

Year: 2013
Gen EPA ID: CAL000364983

Shipment Date: 20130627
Creation Date: 8/22/2013 22:15:23
Receipt Date: 20130715
Manifest ID: 009897679JJK
Trans EPA ID: CAD028277036
Trans Name: ASBURY ENVIRONMENTAL SERVICES
Trans 2 EPA ID: Not reported
Trans 2 Name: Not reported
TSDf EPA ID: CAD097030993
Trans Name: SIEMENS INDUSTRY INC
TSDf Alt EPA ID: Not reported
TSDf Alt Name: Not reported
Waste Code Description: 352 - Other organic solids
RCRA Code: Not reported
Meth Code: H141 - Storage, Bulking, And/Or Transfer Off Site--No
Treatment/Reovery (H010-H129) Or (H131-H135)

Quantity Tons: 0.075
Waste Quantity: 150
Quantity Unit: P
Additional Code 1: Not reported
Additional Code 2: Not reported
Additional Code 3: Not reported
Additional Code 4: Not reported
Additional Code 5: Not reported

Shipment Date: 20130115
Creation Date: 3/15/2013 22:15:20
Receipt Date: 20130129
Manifest ID: 010855961JJK
Trans EPA ID: CAD028277036
Trans Name: ASBURY ENVIRONMENTAL SERVICES
Trans 2 EPA ID: Not reported
Trans 2 Name: Not reported
TSDf EPA ID: CAD097030993
Trans Name: SIEMENS INDUSTRY INC
TSDf Alt EPA ID: Not reported
TSDf Alt Name: Not reported
Waste Code Description: 352 - Other organic solids
RCRA Code: Not reported
Meth Code: H141 - Storage, Bulking, And/Or Transfer Off Site--No
Treatment/Reovery (H010-H129) Or (H131-H135)

Quantity Tons: 0.075
Waste Quantity: 150

Map ID
Direction
Distance
Elevation

MAP FINDINGS

Site

Database(s)

EDR ID Number
EPA ID Number

ALLEN BROTHERS OIL IV INC. DBA VALVOLINE INSTANT OIL CHANGE (Continued)

S111293307

Quantity Unit: P
Additional Code 1: Not reported
Additional Code 2: Not reported
Additional Code 3: Not reported
Additional Code 4: Not reported
Additional Code 5: Not reported

K79
West
1/8-1/4
0.243 mi.
1284 ft.

ALLEN BROTHERS OIL IV INC DBA VALVOLINE INSTANT OI
2878 S RODEO GULCH RD
SOQUEL, CA 95073

RCRA NonGen / NLR

1024830232
CAL000364983

Site 7 of 8 in cluster K

Relative:
Lower
Actual:
98 ft.

RCRA Listings:
Date Form Received by Agency: 20191202
Handler Name: Allen Brothers Oil Iv Inc Dba Valvoline Instant Oil Change
Handler Address: 2878 S RODEO GULCH RD
Handler City,State,Zip: SOQUEL, CA 95073-2083
EPA ID: CAL000364983
Contact Name: SCOTT ALLEN
Contact Address: PO BOX 3977
Contact City,State,Zip: SALINAS, CA 93912
Contact Telephone: 831-320-5792
Contact Fax: Not reported
Contact Email: SCOTT@ALLENBROTHERS.US
Contact Title: Not reported
EPA Region: 09
Land Type: Not reported
Federal Waste Generator Description: Not a generator, verified
Non-Notifier: Not reported
Biennial Report Cycle: Not reported
Accessibility: Not reported
Active Site Indicator: Not reported
State District Owner: Not reported
State District: Not reported
Mailing Address: PO BOX 3977
Mailing City,State,Zip: SALINAS, CA 93912-0000
Owner Name: Allen Brothers Oil Iii Inc
Owner Type: Other
Operator Name: Allen Brothers Oil Iii Inc
Operator Type: Other
Short-Term Generator Activity: No
Importer Activity: No
Mixed Waste Generator: No
Transporter Activity: No
Transfer Facility Activity: No
Recycler Activity with Storage: No
Small Quantity On-Site Burner Exemption: No
Smelting Melting and Refining Furnace Exemption: No
Underground Injection Control: No
Off-Site Waste Receipt: No
Universal Waste Indicator: No
Universal Waste Destination Facility: No
Federal Universal Waste: No
Active Site State-Reg Handler: ---
Federal Facility Indicator: Not reported
Hazardous Secondary Material Indicator: N
Sub-Part K Indicator: Not reported

Map ID
Direction
Distance
Elevation

MAP FINDINGS

Site

Database(s)

EDR ID Number
EPA ID Number

ALLEN BROTHERS OIL IV INC DBA VALVOLINE INSTANT OIL CHANGE (Continued)

1024830232

2018 GPRA Permit Baseline:	Not on the Baseline
2018 GPRA Renewals Baseline:	Not on the Baseline
202 GPRA Corrective Action Baseline:	No
Subject to Corrective Action Universe:	No
Non-TSDFs Where RCRA CA has Been Imposed Universe:	No
Corrective Action Priority Ranking:	No NCAPS ranking
Environmental Control Indicator:	No
Institutional Control Indicator:	No
Human Exposure Controls Indicator:	N/A
Groundwater Controls Indicator:	N/A
Significant Non-Complier Universe:	No
Unaddressed Significant Non-Complier Universe:	No
Addressed Significant Non-Complier Universe:	No
Significant Non-Complier With a Compliance Schedule Universe:	No
Financial Assurance Required:	Not reported
Handler Date of Last Change:	20191211
Recognized Trader-Importer:	No
Recognized Trader-Exporter:	No
Importer of Spent Lead Acid Batteries:	No
Exporter of Spent Lead Acid Batteries:	No
Recycler Activity Without Storage:	No
Manifest Broker:	No
Sub-Part P Indicator:	No

Handler - Owner Operator:

Owner/Operator Indicator:	Owner
Owner/Operator Name:	ALLEN BROTHERS OIL III INC
Legal Status:	Other
Date Became Current:	Not reported
Date Ended Current:	Not reported
Owner/Operator Address:	PO BOX 3977
Owner/Operator City,State,Zip:	SALINAS, CA 93912-0000
Owner/Operator Telephone:	831-320-5792
Owner/Operator Telephone Ext:	Not reported
Owner/Operator Fax:	Not reported
Owner/Operator Email:	Not reported

Owner/Operator Indicator:	Operator
Owner/Operator Name:	ALLEN BROTHERS OIL III INC
Legal Status:	Other
Date Became Current:	Not reported
Date Ended Current:	Not reported
Owner/Operator Address:	PO BOX 3977
Owner/Operator City,State,Zip:	SALINAS, CA 93912-0000
Owner/Operator Telephone:	831-320-5792
Owner/Operator Telephone Ext:	Not reported
Owner/Operator Fax:	Not reported
Owner/Operator Email:	Not reported

Historic Generators:

Receive Date:	20191202
Handler Name:	ALLEN BROTHERS OIL IV INC DBA VALVOLINE INSTANT OIL CHANGE
Federal Waste Generator Description:	Not a generator, verified
State District Owner:	Not reported
Large Quantity Handler of Universal Waste:	No

Map ID
 Direction
 Distance
 Elevation

MAP FINDINGS

Site

Database(s)

EDR ID Number
 EPA ID Number

ALLEN BROTHERS OIL IV INC DBA VALVOLINE INSTANT OIL CHANGE (Continued)

1024830232

Recognized Trader Importer:	No
Recognized Trader Exporter:	No
Spent Lead Acid Battery Importer:	No
Spent Lead Acid Battery Exporter:	No
Current Record:	Yes
Non Storage Recycler Activity:	No
Electronic Manifest Broker:	No

List of NAICS Codes and Descriptions:

NAICS Code:	811198
NAICS Description:	ALL OTHER AUTOMOTIVE REPAIR AND MAINTENANCE

Facility Has Received Notices of Violations:

Violations:	No Violations Found
-------------	---------------------

Evaluation Action Summary:

Evaluations:	No Evaluations Found
--------------	----------------------

K80
West
1/8-1/4
0.243 mi.
1284 ft.

VALVOLINE INSTANT OIL CHANGE IH0009
2878 S RODEO GULCH RD
SOQUEL, CA 95073

RCRA NonGen / NLR

1025876860
CAL000449996

Site 8 of 8 in cluster K

Relative:
Lower
Actual:
98 ft.

RCRA Listings:	
Date Form Received by Agency:	20191016
Handler Name:	Valvoline Instant Oil Change Ih0009
Handler Address:	2878 S RODEO GULCH RD
Handler City,State,Zip:	SOQUEL, CA 95073
EPA ID:	CAL000449996
Contact Name:	JOSE HERRERA
Contact Address:	17802 SKY PARK CIR STE 104
Contact City,State,Zip:	IRVINE, CA 92614
Contact Telephone:	617-243-0404
Contact Fax:	Not reported
Contact Email:	LICENSING@VIOC.NET
Contact Title:	Not reported
EPA Region:	09
Land Type:	Not reported
Federal Waste Generator Description:	Not a generator, verified
Non-Notifier:	Not reported
Biennial Report Cycle:	Not reported
Accessibility:	Not reported
Active Site Indicator:	Not reported
State District Owner:	Not reported
State District:	Not reported
Mailing Address:	17802 SKY PARK CIR STE 104
Mailing City,State,Zip:	IRVINE, CA 92614
Owner Name:	Henley Pacific Sf Llc
Owner Type:	Other
Operator Name:	Jose Herrera
Operator Type:	Other
Short-Term Generator Activity:	No
Importer Activity:	No
Mixed Waste Generator:	No

Map ID
 Direction
 Distance
 Elevation

MAP FINDINGS

Site

Database(s)

EDR ID Number
 EPA ID Number

VALVOLINE INSTANT OIL CHANGE IH0009 (Continued)

1025876860

Transporter Activity:	No
Transfer Facility Activity:	No
Recycler Activity with Storage:	No
Small Quantity On-Site Burner Exemption:	No
Smelting Melting and Refining Furnace Exemption:	No
Underground Injection Control:	No
Off-Site Waste Receipt:	No
Universal Waste Indicator:	No
Universal Waste Destination Facility:	No
Federal Universal Waste:	No
Active Site State-Reg Handler:	---
Federal Facility Indicator:	Not reported
Hazardous Secondary Material Indicator:	N
Sub-Part K Indicator:	Not reported
2018 GPRC Permit Baseline:	Not on the Baseline
2018 GPRC Renewals Baseline:	Not on the Baseline
202 GPRC Corrective Action Baseline:	No
Subject to Corrective Action Universe:	No
Non-TSDFs Where RCRA CA has Been Imposed Universe:	No
Corrective Action Priority Ranking:	No NCAPS ranking
Environmental Control Indicator:	No
Institutional Control Indicator:	No
Human Exposure Controls Indicator:	N/A
Groundwater Controls Indicator:	N/A
Significant Non-Complier Universe:	No
Unaddressed Significant Non-Complier Universe:	No
Addressed Significant Non-Complier Universe:	No
Significant Non-Complier With a Compliance Schedule Universe:	No
Financial Assurance Required:	Not reported
Handler Date of Last Change:	20191021
Recognized Trader-Importer:	No
Recognized Trader-Exporter:	No
Importer of Spent Lead Acid Batteries:	No
Exporter of Spent Lead Acid Batteries:	No
Recycler Activity Without Storage:	No
Manifest Broker:	No
Sub-Part P Indicator:	No

Handler - Owner Operator:

Owner/Operator Indicator:	Owner
Owner/Operator Name:	HENLEY PACIFIC SF LLC
Legal Status:	Other
Date Became Current:	Not reported
Date Ended Current:	Not reported
Owner/Operator Address:	54 JACONNET ST STE 100
Owner/Operator City,State,Zip:	NEWTON HIGHLANDS, MA 02461
Owner/Operator Telephone:	617-243-0404
Owner/Operator Telephone Ext:	Not reported
Owner/Operator Fax:	Not reported
Owner/Operator Email:	Not reported

Owner/Operator Indicator:	Operator
Owner/Operator Name:	JOSE HERRERA
Legal Status:	Other
Date Became Current:	Not reported
Date Ended Current:	Not reported

Map ID
Direction
Distance
Elevation

MAP FINDINGS

Site

Database(s)

EDR ID Number
EPA ID Number

VALVOLINE INSTANT OIL CHANGE IH0009 (Continued)

1025876860

Owner/Operator Address: 17802 SKY PARK CIR STE 104
Owner/Operator City,State,Zip: IRVINE, CA 92614
Owner/Operator Telephone: 617-243-0404
Owner/Operator Telephone Ext: Not reported
Owner/Operator Fax: Not reported
Owner/Operator Email: Not reported

Historic Generators:

Receive Date: 20191016
Handler Name: VALVOLINE INSTANT OIL CHANGE IH0009
Federal Waste Generator Description: Not a generator, verified
State District Owner: Not reported
Large Quantity Handler of Universal Waste: No
Recognized Trader Importer: No
Recognized Trader Exporter: No
Spent Lead Acid Battery Importer: No
Spent Lead Acid Battery Exporter: No
Current Record: Yes
Non Storage Recycler Activity: Not reported
Electronic Manifest Broker: Not reported

List of NAICS Codes and Descriptions:

NAICS Code: 811198
NAICS Description: ALL OTHER AUTOMOTIVE REPAIR AND MAINTENANCE

Facility Has Received Notices of Violations:

Violations: No Violations Found

Evaluation Action Summary:

Evaluations: No Evaluations Found

N81
SSW
1/8-1/4
0.245 mi.
1294 ft.

FEDERAL EXPRESS CORPORATION
2660 RESEARCH PARK DR
SOQUEL, CA 95073
Site 1 of 2 in cluster N

RCRA-VSQG 1024792569
CAL000123633

Relative:
Lower
Actual:
106 ft.

RCRA Listings:
Date Form Received by Agency: 20230208
Handler Name: Federal Express Corporation
Handler Address: 2660 RESEARCH PARK DR
Handler City,State,Zip: SOQUEL, CA 95073-0000
EPA ID: CAL000123633
Contact Name: DON RAUTINE
Contact Address: 3620 HACKS CROSS ROAD
Contact City,State,Zip: MEMPHIS, TN 38125
Contact Telephone: 901-434-3741
Contact Fax: 901-434-9235
Contact Email: DON.RAUTINE@FEDEX.COM
Contact Title: SENIOR ENVIRONMENTAL SPECIALIST
EPA Region: 09
Land Type: Private
Federal Waste Generator Description: Conditionally Exempt Small Quantity Generator
Non-Notifier: Not reported
Biennial Report Cycle: Not reported

Map ID
Direction
Distance
Elevation

MAP FINDINGS

Site

Database(s)

EDR ID Number
EPA ID Number

FEDERAL EXPRESS CORPORATION (Continued)

1024792569

Accessibility:	Not reported
Active Site Indicator:	Handler Activities
State District Owner:	Not reported
State District:	Not reported
Mailing Address:	3620 HACKS CROSS RD
Mailing City,State,Zip:	MEMPHIS, TN 38125-7113
Owner Name:	Federal Express Corporation
Owner Type:	Private
Operator Name:	Federal Express Corporation
Operator Type:	Private
Short-Term Generator Activity:	No
Importer Activity:	No
Mixed Waste Generator:	No
Transporter Activity:	No
Transfer Facility Activity:	No
Recycler Activity with Storage:	No
Small Quantity On-Site Burner Exemption:	No
Smelting Melting and Refining Furnace Exemption:	No
Underground Injection Control:	No
Off-Site Waste Receipt:	No
Universal Waste Indicator:	No
Universal Waste Destination Facility:	No
Federal Universal Waste:	No
Active Site State-Reg Handler:	---
Federal Facility Indicator:	Not reported
Hazardous Secondary Material Indicator:	N
Sub-Part K Indicator:	Not reported
2018 GPRC Permit Baseline:	Not on the Baseline
2018 GPRC Renewals Baseline:	Not on the Baseline
202 GPRC Corrective Action Baseline:	No
Subject to Corrective Action Universe:	No
Non-TSDFs Where RCRA CA has Been Imposed Universe:	No
Corrective Action Priority Ranking:	No NCAPS ranking
Environmental Control Indicator:	No
Institutional Control Indicator:	No
Human Exposure Controls Indicator:	N/A
Groundwater Controls Indicator:	N/A
Significant Non-Complier Universe:	No
Unaddressed Significant Non-Complier Universe:	No
Addressed Significant Non-Complier Universe:	No
Significant Non-Complier With a Compliance Schedule Universe:	No
Financial Assurance Required:	Not reported
Handler Date of Last Change:	20230210
Recognized Trader-Importer:	No
Recognized Trader-Exporter:	No
Importer of Spent Lead Acid Batteries:	No
Exporter of Spent Lead Acid Batteries:	No
Recycler Activity Without Storage:	No
Manifest Broker:	No
Sub-Part P Indicator:	No

Hazardous Waste Summary:

Waste Code:	D001
Waste Description:	Ignitable Waste
Waste Code:	D005

Map ID
Direction
Distance
Elevation

MAP FINDINGS

Site

Database(s)

EDR ID Number
EPA ID Number

FEDERAL EXPRESS CORPORATION (Continued)

1024792569

Waste Description:	Barium
Waste Code:	D006
Waste Description:	Cadmium
Waste Code:	D007
Waste Description:	Chromium
Waste Code:	D008
Waste Description:	Lead
Waste Code:	D035
Waste Description:	Methyl Ethyl Ketone
Waste Code:	D039
Waste Description:	Tetrachloroethylene
Waste Code:	D040
Waste Description:	Trichlorethylene

Handler - Owner Operator:

Owner/Operator Indicator:	Owner
Owner/Operator Name:	FEDERAL EXPRESS CORPORATION
Legal Status:	Other
Date Became Current:	Not reported
Date Ended Current:	Not reported
Owner/Operator Address:	3620 HACKS CROSS RD BLDG B 2ND FL
Owner/Operator City,State,Zip:	MEMPHIS, TN 38125-7113
Owner/Operator Telephone:	817-606-4516
Owner/Operator Telephone Ext:	Not reported
Owner/Operator Fax:	Not reported
Owner/Operator Email:	Not reported

Owner/Operator Indicator:	Operator
Owner/Operator Name:	FEDERAL EXPRESS CORPORATION
Legal Status:	Private
Date Became Current:	19981001
Date Ended Current:	Not reported
Owner/Operator Address:	3620 HACKS CROSS ROAD
Owner/Operator City,State,Zip:	MEMPHIS, TN 38125
Owner/Operator Telephone:	901-434-8343
Owner/Operator Telephone Ext:	Not reported
Owner/Operator Fax:	Not reported
Owner/Operator Email:	WAGEBHART@FEDEX.COM

Owner/Operator Indicator:	Owner
Owner/Operator Name:	FEDERAL EXPRESS CORPORATION
Legal Status:	Private
Date Became Current:	19801001
Date Ended Current:	Not reported
Owner/Operator Address:	3620 HACKS CROSS RD
Owner/Operator City,State,Zip:	MEMPHIS, TN 38125-7113
Owner/Operator Telephone:	901-434-8343
Owner/Operator Telephone Ext:	Not reported
Owner/Operator Fax:	Not reported
Owner/Operator Email:	WAGEBHART@FEDEX.COM

Map ID
Direction
Distance
Elevation

MAP FINDINGS

Site

Database(s)

EDR ID Number
EPA ID Number

FEDERAL EXPRESS CORPORATION (Continued)

1024792569

Owner/Operator Indicator:	Operator
Owner/Operator Name:	LARRY WINGO
Legal Status:	Other
Date Became Current:	Not reported
Date Ended Current:	Not reported
Owner/Operator Address:	3620 HACKS CROSS ROAD
Owner/Operator City,State,Zip:	MEMPHIS, TN 38125
Owner/Operator Telephone:	817-606-4516
Owner/Operator Telephone Ext:	Not reported
Owner/Operator Fax:	Not reported
Owner/Operator Email:	Not reported
Owner/Operator Indicator:	Operator
Owner/Operator Name:	DANIELLE CARTER
Legal Status:	Other
Date Became Current:	Not reported
Date Ended Current:	Not reported
Owner/Operator Address:	3620 HACKS CROSS ROAD
Owner/Operator City,State,Zip:	MEMPHIS, TN 38125
Owner/Operator Telephone:	901-434-8509
Owner/Operator Telephone Ext:	Not reported
Owner/Operator Fax:	Not reported
Owner/Operator Email:	Not reported
Owner/Operator Indicator:	Owner
Owner/Operator Name:	FEDERAL EXPRESS CORPORATION
Legal Status:	Other
Date Became Current:	Not reported
Date Ended Current:	Not reported
Owner/Operator Address:	3620 HACKS CROSS RD BLDG B 2ND FL
Owner/Operator City,State,Zip:	MEMPHIS, TN 38125-7113
Owner/Operator Telephone:	817-606-4516
Owner/Operator Telephone Ext:	Not reported
Owner/Operator Fax:	Not reported
Owner/Operator Email:	Not reported

Historic Generators:

Receive Date:	19940513
Handler Name:	FEDERAL EXPRESS CORPORATION
Federal Waste Generator Description:	Not a generator, verified
State District Owner:	Not reported
Large Quantity Handler of Universal Waste:	No
Recognized Trader Importer:	No
Recognized Trader Exporter:	No
Spent Lead Acid Battery Importer:	No
Spent Lead Acid Battery Exporter:	No
Current Record:	No
Non Storage Recycler Activity:	Not reported
Electronic Manifest Broker:	Not reported
Receive Date:	20210825
Handler Name:	FEDERAL EXPRESS CORPORATION
Federal Waste Generator Description:	Conditionally Exempt Small Quantity Generator
State District Owner:	Not reported
Large Quantity Handler of Universal Waste:	No
Recognized Trader Importer:	No
Recognized Trader Exporter:	No

Map ID
 Direction
 Distance
 Elevation

MAP FINDINGS

Site

Database(s)

EDR ID Number
 EPA ID Number

FEDERAL EXPRESS CORPORATION (Continued)

1024792569

Spent Lead Acid Battery Importer:	No
Spent Lead Acid Battery Exporter:	No
Current Record:	No
Non Storage Recycler Activity:	No
Electronic Manifest Broker:	No
Receive Date:	20230208
Handler Name:	FEDERAL EXPRESS CORPORATION
Federal Waste Generator Description:	Conditionally Exempt Small Quantity Generator
State District Owner:	Not reported
Large Quantity Handler of Universal Waste:	No
Recognized Trader Importer:	No
Recognized Trader Exporter:	No
Spent Lead Acid Battery Importer:	No
Spent Lead Acid Battery Exporter:	No
Current Record:	Yes
Non Storage Recycler Activity:	No
Electronic Manifest Broker:	No

List of NAICS Codes and Descriptions:

NAICS Code:	49211
NAICS Description:	COURIERS AND EXPRESS DELIVERY SERVICES

Facility Has Received Notices of Violations:

Violations:	No Violations Found
-------------	---------------------

Evaluation Action Summary:

Evaluations:	No Evaluations Found
--------------	----------------------

N82
SSW
1/8-1/4
0.245 mi.
1294 ft.

FEDEX EXPRESS CORP-SRUA
2660 RESEARCH PARK DRIVE
SOQUEL, CA 95073
Site 2 of 2 in cluster N

CERS HAZ WASTE **S121760004**
CERS **N/A**

Relative:
Lower
Actual:
106 ft.

CERS HAZ WASTE:	
Name:	FEDEX EXPRESS CORP-SRUA
Address:	2660 RESEARCH PARK DRIVE
City,State,Zip:	SOQUEL, CA 95073
Site ID:	29891
CERS ID:	10116940
CERS Description:	Hazardous Waste Generator

CERS:	
Name:	FEDEX EXPRESS CORP-SRUA
Address:	2660 RESEARCH PARK DRIVE
City,State,Zip:	SOQUEL, CA 95073
Site ID:	29891
CERS ID:	10116940
CERS Description:	Chemical Storage Facilities

Violations:

Site ID:	29891
Site Name:	FedEx Express Corp-SRUA
Violation Date:	08-07-2019

Map ID
Direction
Distance
Elevation

MAP FINDINGS

Site

Database(s)

EDR ID Number
EPA ID Number

FEDEX EXPRESS CORP-SRUA (Continued)

S121760004

Citation: 22 CCR 12 66262.34(f) - California Code of Regulations, Title 22, Chapter 12, Section(s) 66262.34(f)

Violation Description: Failure to properly label hazardous waste accumulation containers and portable tanks with the following requirements: "Hazardous Waste", name and address of the generator, physical and chemical characteristics of the Hazardous Waste, and starting accumulation date.

Violation Notes: Returned to compliance on 04/07/2022. Observed the used motor oil tank missing the hazardous waste label at time of inspection.

Violation Division: Santa Cruz County Environmental Health

Violation Program: HW

Violation Source: CERS,

Site ID: 29891

Site Name: FedEx Express Corp-SRUA

Violation Date: 10-19-2023

Citation: 22 CCR 12 66262.34(f) - California Code of Regulations, Title 22, Chapter 12, Section(s) 66262.34(f)

Violation Description: Failure to properly label hazardous waste accumulation containers and portable tanks with the following requirements: "Hazardous Waste", name and address of the generator, physical and chemical characteristics of the Hazardous Waste, and starting accumulation date.

Violation Notes: Observation: Found 55 gal drums of waste aerosols, waste oil solids, used oil without accumulation start date on label. Correction: Be sure all hazardous waste labeling include hazardous waste type, generator name, generator address, state, hazardous properties of waste, composition and physical state of waste, start of accumulation date. Hazardous waste to be recycled can be stored for up to a year and the rest to be picked up every 6-months or more often.

Violation Division: Santa Cruz County Environmental Health

Violation Program: HW

Violation Source: CERS,

Site ID: 29891

Site Name: FedEx Express Corp-SRUA

Violation Date: 12-15-2021

Citation: HSC 6.95 25508(a)(3) - California Health and Safety Code, Chapter 6.95, Section(s) 25508(a)(3)

Violation Description: Failure to complete and electronically submit hazardous material inventory information for all reportable hazardous materials on site at or above reportable quantities.

Violation Notes: Returned to compliance on 02/25/2022. Observation: 100 gallons of used antifreeze is listed under hazardous materials inventory in CERS. However, upon inspection, there is no used antifreeze container at facility. Correction: Review hazardous materials inventory at site and submit a complete and accurate hazardous materials inventory in CERS.

Violation Division: Santa Cruz County Environmental Health

Violation Program: HMRRP

Violation Source: CERS,

Evaluation: Compliance Evaluation Inspection

Eval General Type: 07-02-2014

Eval Date: No

Violations Found: Routine done by local agency

Eval Type:

Map ID
Direction
Distance
Elevation

MAP FINDINGS

Site

Database(s)

EDR ID Number
EPA ID Number

FEDEX EXPRESS CORP-SRUA (Continued)

S121760004

Eval Notes: Not reported
Eval Division: Santa Cruz County Environmental Health
Eval Program: HMRRP
Eval Source: CERS,

Eval General Type: Compliance Evaluation Inspection
Eval Date: 09-17-2015
Violations Found: No
Eval Type: Routine done by local agency
Eval Notes: Not reported
Eval Division: Santa Cruz County Environmental Health
Eval Program: HW
Eval Source: CERS,

Eval General Type: Compliance Evaluation Inspection
Eval Date: 10-19-2023
Violations Found: No
Eval Type: Routine done by local agency
Eval Notes: Consent to inspect given by Ian Crawford. HMMP: HMBP in CERS is current. HMBP copy available on-site. Staff adequately trained in their facility's Business Plan Program. Visible warning signs posted at hazardous materials storage areas.
Eval Division: Santa Cruz County Environmental Health
Eval Program: HMRRP
Eval Source: CERS,

Eval General Type: Compliance Evaluation Inspection
Eval Date: 10-19-2023
Violations Found: Yes
Eval Type: Routine done by local agency
Eval Notes: Not reported
Eval Division: Santa Cruz County Environmental Health
Eval Program: HW
Eval Source: CERS,

Eval General Type: Compliance Evaluation Inspection
Eval Date: 12-15-2021
Violations Found: No
Eval Type: Routine done by local agency
Eval Notes: Not reported
Eval Division: Santa Cruz County Environmental Health
Eval Program: HW
Eval Source: CERS,

Eval General Type: Compliance Evaluation Inspection
Eval Date: 08-07-2019
Violations Found: No
Eval Type: Routine done by local agency
Eval Notes: On site today to observe the management of hazardous materials/waste, training and record keeping. All hazardous materials are stored properly with secondary containment. Observed the waste oil tank missing a Hazardous Waste Label. Keep a hazardous waste label on all hazardous waste containers filled out properly. Once you have the hazardous waste label on the tank fill out the "Return to Compliance" form provided and send a copy to the Environmental Health office. The other hazardous waste containers had labels on them and were filled out properly. Shop is kept neat and organized. Training is done yearly

Map ID
Direction
Distance
Elevation

MAP FINDINGS

Site

Database(s)

EDR ID Number
EPA ID Number

FEDEX EXPRESS CORP-SRUA (Continued)

S121760004

for employees and operator keeps records in order. Operator keeps all hazardous waste manifests. No other violations were observed here today.

Eval Division: Santa Cruz County Environmental Health
Eval Program: HMRRP
Eval Source: CERS,

Eval General Type: Compliance Evaluation Inspection
Eval Date: 10-20-2016
Violations Found: No
Eval Type: Routine done by local agency
Eval Notes: Not reported

Eval Division: Santa Cruz County Environmental Health
Eval Program: HW
Eval Source: CERS,

Eval General Type: Compliance Evaluation Inspection
Eval Date: 12-15-2021
Violations Found: Yes
Eval Type: Routine done by local agency

Eval Notes: Onsite inspection with the permission of the Senior Manager, James M. Nies. Due to COVID-19 constraints, the signature of the Senior Manager was not obtained.

Eval Division: Santa Cruz County Environmental Health
Eval Program: HMRRP
Eval Source: CERS,

Eval General Type: Compliance Evaluation Inspection
Eval Date: 07-02-2014
Violations Found: No
Eval Type: Routine done by local agency
Eval Notes: Not reported

Eval Division: Santa Cruz County Environmental Health
Eval Program: HW
Eval Source: CERS,

Eval General Type: Compliance Evaluation Inspection
Eval Date: 08-07-2019
Violations Found: Yes
Eval Type: Routine done by local agency
Eval Notes: Not reported

Eval Division: Santa Cruz County Environmental Health
Eval Program: HW
Eval Source: CERS,

Eval General Type: Compliance Evaluation Inspection
Eval Date: 09-17-2015
Violations Found: No
Eval Type: Routine done by local agency
Eval Notes: Not reported

Eval Division: Santa Cruz County Environmental Health
Eval Program: HMRRP
Eval Source: CERS,

Eval General Type: Compliance Evaluation Inspection
Eval Date: 10-20-2016
Violations Found: No

Map ID
Direction
Distance
Elevation

MAP FINDINGS

Site

Database(s)

EDR ID Number
EPA ID Number

FEDEX EXPRESS CORP-SRUA (Continued)

S121760004

Eval Type: Routine done by local agency
Eval Notes: Not reported
Eval Division: Santa Cruz County Environmental Health
Eval Program: HMRRP
Eval Source: CERS,

Affiliation:

Affiliation Type Desc: Environmental Contact
Entity Name: Don Rautine
Entity Title: Not reported
Affiliation Address: 3620 Hacks Cross Road, Building B, 3rd Floor
Affiliation City: Memphis
Affiliation State: TN
Affiliation Country: Not reported
Affiliation Zip: 38125-7113
Affiliation Phone: ,

Affiliation Type Desc: CUPA District
Entity Name: Santa Cruz County Environmental Health
Entity Title: Not reported
Affiliation Address: 701 Ocean Boulevard, Suite 312
Affiliation City: Santa Cruz
Affiliation State: CA
Affiliation Country: Not reported
Affiliation Zip: 95060
Affiliation Phone: (831) 454-2022,

Affiliation Type Desc: Property Owner
Entity Name: Ann Ruiz
Entity Title: Not reported
Affiliation Address: Not reported
Affiliation City: Not reported
Affiliation State: Not reported
Affiliation Country: United States
Affiliation Zip: Not reported
Affiliation Phone: (408) 736-0392,

Affiliation Type Desc: Document Preparer
Entity Name: Apex Companies, LLC.
Entity Title: Not reported
Affiliation Address: Not reported
Affiliation City: Not reported
Affiliation State: Not reported
Affiliation Country: Not reported
Affiliation Zip: Not reported
Affiliation Phone: ,

Affiliation Type Desc: Facility Mailing Address
Entity Name: Mailing Address
Entity Title: Not reported
Affiliation Address: 3620 Hacks Cross Road, Building B, 3rd Floor
Affiliation City: Memphis
Affiliation State: TN
Affiliation Country: Not reported
Affiliation Zip: 38125
Affiliation Phone: ,

Map ID
Direction
Distance
Elevation

MAP FINDINGS

Site

Database(s)

EDR ID Number
EPA ID Number

FEDEX EXPRESS CORP-SRUA (Continued)

S121760004

Affiliation Type Desc: Operator
Entity Name: FedEx Express Corporation
Entity Title: Not reported
Affiliation Address: Not reported
Affiliation City: Not reported
Affiliation State: Not reported
Affiliation Country: Not reported
Affiliation Zip: Not reported
Affiliation Phone: (831) 373-4372,

Affiliation Type Desc: Parent Corporation
Entity Name: FedEx Express Corporation
Entity Title: Not reported
Affiliation Address: Not reported
Affiliation City: Not reported
Affiliation State: Not reported
Affiliation Country: Not reported
Affiliation Zip: Not reported
Affiliation Phone: ,

Affiliation Type Desc: Identification Signer
Entity Name: Don Rautine
Entity Title: Sr. Environmental Specialist
Affiliation Address: Not reported
Affiliation City: Not reported
Affiliation State: Not reported
Affiliation Country: Not reported
Affiliation Zip: Not reported
Affiliation Phone: ,

Affiliation Type Desc: Legal Owner
Entity Name: FedEx Express Corporation
Entity Title: Not reported
Affiliation Address: 3620 Hacks Cross Road, Building B, 3rd Floor
Affiliation City: Memphis
Affiliation State: TN
Affiliation Country: United States
Affiliation Zip: 38125-7113
Affiliation Phone: (901) 434-8460,

83
South
1/4-1/2
0.262 mi.
1386 ft.

SAN LORENZO LUMBER CO
2435 41ST AVE
SANTA CRUZ, CA 95060

LUST S102436384
HIST CORTESE N/A
LA Co. Site Mitigation
CERS

Relative:
Lower
Actual:
100 ft.

LUST:
Name: SAN LORENZO LUMBER CO
Address: 2435 41ST AVE
City,State,Zip: SANTA CRUZ, CA 95060
Lead Agency: SANTA CRUZ COUNTY
Case Type: LUST Cleanup Site
Geo Track: http://geotracker.waterboards.ca.gov/profile_report.asp?global_id=T0608700067
Global Id: T0608700067
Latitude: 36.9829012
Longitude: -121.9645484
Status: Completed - Case Closed

Map ID
Direction
Distance
Elevation

MAP FINDINGS

Site

Database(s)

EDR ID Number
EPA ID Number

SAN LORENZO LUMBER CO (Continued)

S102436384

Status Date: 11/05/1991
Case Worker: Not reported
RB Case Number: 2427
Local Agency: Not reported
File Location: Not reported
Local Case Number: Not reported
Potential Media Affect: Soil
Potential Contaminants of Concern: Gasoline
EPA Region: 9
Coordinate Source: * Historical Geocode - Exact Address Match
Cuf Case: YES
Quantity Released Gallons: Not reported
Begin Date: 02/15/1989
Leak Reported Date: 02/15/1989
How Discovered: Subsurface Monitoring
How Discovered Description: Not reported
Discharge Source: Tank
Discharge Cause: Corrosion
Stop Method: Not reported
Stop Description: Not reported
No Further Action Date: 11/05/1991
CA Water Watershed Name: Big Basin - Santa Cruz - Aptos-Soquel (304.13)
Dwr Groundwater Subbasin Name: Santa Cruz Mid-County (3-001)
Disadvantaged Community: Not reported
CA Enviroscreen 3 Score: 6-10%
CA Enviroscreen 4 Score: 15-20%
Military DOD Site: No
Facility Project Subtype: Not reported
RWQCB Region: CENTRAL COAST RWQCB (REGION 3)
Site History: Not reported

LUST:

Global Id: T0608700067
Action Type: ENFORCEMENT
Date: 11/05/1991
Action: Closure/No Further Action Letter

Global Id: T0608700067
Action Type: Other
Date: 02/15/1989
Action: Leak Reported

Global Id: T0608700067
Action Type: Other
Date: 02/15/1989
Action: Leak Discovery

Global Id: T0608700067
Action Type: RESPONSE
Date: 02/15/1989
Action: Unauthorized Release Form

LUST:

Global Id: T0608700067
Status: Open - Case Begin Date
Status Date: 02/15/1989

Map ID
Direction
Distance
Elevation

MAP FINDINGS

Site

Database(s)

EDR ID Number
EPA ID Number

SAN LORENZO LUMBER CO (Continued)

S102436384

Global Id: T0608700067
Status: Completed - Case Closed
Status Date: 11/05/1991

LUST REG 3:

Region: 3
Regional Board: Central Coast Region
Facility County: Santa Cruz
Global ID: T0608700067
Status: Case Closed
Case Number: 2427
Local Case Num: Not reported
Case Type: S
Substance: Gasoline
Quantity: Not reported
Abatement Method: U
Leak Source: Tank
Leak Cause: Corrosion
How Stopped: Not reported
How Discovered: Subsurface Monitoring
Release Date: 02/15/1989
Discovered Date: 2/15/89
Enter Date: 04/05/1994
Stop Date: Not reported
Review Date: 04/05/1994
Enforce Date: Not reported
Close Date: 11/5/91
Enforcement Type: Not reported
Responsible Party: Not reported
RP Address: Not reported
Contact: Not reported
Cross Street: HWY 1
Local Agency: 44000
Lead Agency: Local Agency
Staff Initials: HDC
Confirm Leak: Not reported
Workplan: Not reported
Prelim Assess: Not reported
Pollution Char: / /
Remedial Plan: Not reported
Remedial Action: Not reported
Monitoring: / /
Pilot Program: UST
Interim Action: 0
Funding: Not reported
MTBE Class: *
Max MTBE Grnd Wtr: Not reported
Max MTBE Soil: Not reported
Max MTBE Data: / /
MTBE Tested: NT
Lat/Long: 36.9829012 / -121.9645484
Soil Qualifier: Not reported
Grnd Wtr Qualifier: Not reported
Mtbe Concentratn: 0
Mtbe Fuel: 1
Org Name: Not reported

Map ID
Direction
Distance
Elevation

MAP FINDINGS

Site

Database(s)

EDR ID Number
EPA ID Number

SAN LORENZO LUMBER CO (Continued)

S102436384

Basin Plan: 4.11
Beneficial: Not reported
Priority: Not reported
UST Cleanup Fund ID: Not reported
Suspended: Not reported
Operator: Not reported
Water System: BILL KOCHER
Well Name: GARDENS WELL 03 - DESTROYED
Distance From Well: 0
Assigned Name: 11S/01W-09G02 M
Summary: Not reported

HIST CORTESE:

edr_fname: SAN LORENZO LUMBER CO
edr_fadd1: 2435 41ST
City,State,Zip: SANTA CRUZ, CA 95060
Region: CORTESE
Facility County Code: 44
Reg By: LTNKA
Reg Id: 2427

SANTA CRUZ CO SITE MITI:

APN Number: 030-181-66
Name: SAN LORENZO LUMBER CO
Address: 2435 41ST AVE
City,State,Zip: CAPITOLA, CA
Case Status: CLOSED
Case Type: Not reported
Global ID: T0608700067
RO Number: Not reported
Agency: EHS
Closure Letter Date: 11/5/1991
Notes: Not reported

CERS:

Name: SAN LORENZO LUMBER CO
Address: 2435 41ST AVE
City,State,Zip: SANTA CRUZ, CA 95060
Site ID: 758771
CERS ID: T0608700067
CERS Description: Leaking Underground Storage Tank Cleanup Site

O84
SSW
1/4-1/2
0.332 mi.
1752 ft.

PACIFIC BELL
7070 SOQUEL AVENUE
SANTA CUUZ, CA 95062
Site 1 of 2 in cluster O

RCRA-SQG **1000251264**
LUST **CAT080021033**
Cortese
LA Co. Site Mitigation
CERS

Relative:
Lower
Actual:
103 ft.

RCRA Listings:
Date Form Received by Agency: 20060106
Handler Name: Pacific Bell
Handler Address: 7070 SOQUEL AVENUE
Handler City,State,Zip: SANTA CUUZ, CA 95062
EPA ID: CAT080021033
Contact Name: JAMES A CRANMER
Contact Address: Not reported

Map ID
 Direction
 Distance
 Elevation

MAP FINDINGS

Site

Database(s)

EDR ID Number
 EPA ID Number

PACIFIC BELL (Continued)

1000251264

Contact City,State,Zip:	Not reported
Contact Telephone:	214-464-1805
Contact Fax:	Not reported
Contact Email:	JC3746@ATT.COM
Contact Title:	Not reported
EPA Region:	09
Land Type:	Private
Federal Waste Generator Description:	Small Quantity Generator
Non-Notifier:	Not reported
Biennial Report Cycle:	Not reported
Accessibility:	Not reported
Active Site Indicator:	Handler Activities
State District Owner:	Not reported
State District:	Not reported
Mailing Address:	308 S. AKARD STREET, ROOM 900
Mailing City,State,Zip:	DALLAS, TX 75202-5399
Owner Name:	Pacific Bell
Owner Type:	Private
Operator Name:	Pacific Bell
Operator Type:	Private
Short-Term Generator Activity:	No
Importer Activity:	No
Mixed Waste Generator:	No
Transporter Activity:	No
Transfer Facility Activity:	No
Recycler Activity with Storage:	No
Small Quantity On-Site Burner Exemption:	No
Smelting Melting and Refining Furnace Exemption:	No
Underground Injection Control:	No
Off-Site Waste Receipt:	No
Universal Waste Indicator:	No
Universal Waste Destination Facility:	No
Federal Universal Waste:	No
Active Site State-Reg Handler:	---
Federal Facility Indicator:	Not reported
Hazardous Secondary Material Indicator:	N
Sub-Part K Indicator:	Not reported
2018 GPRC Permit Baseline:	Not on the Baseline
2018 GPRC Renewals Baseline:	Not on the Baseline
202 GPRC Corrective Action Baseline:	No
Subject to Corrective Action Universe:	No
Non-TSDFs Where RCRA CA has Been Imposed Universe:	No
Corrective Action Priority Ranking:	No NCAPS ranking
Environmental Control Indicator:	No
Institutional Control Indicator:	No
Human Exposure Controls Indicator:	N/A
Groundwater Controls Indicator:	N/A
Significant Non-Complier Universe:	No
Unaddressed Significant Non-Complier Universe:	No
Addressed Significant Non-Complier Universe:	No
Significant Non-Complier With a Compliance Schedule Universe:	No
Financial Assurance Required:	Not reported
Handler Date of Last Change:	20070305
Recognized Trader-Importer:	No
Recognized Trader-Exporter:	No
Importer of Spent Lead Acid Batteries:	No
Exporter of Spent Lead Acid Batteries:	No

Map ID
Direction
Distance
Elevation

MAP FINDINGS

Site

Database(s)

EDR ID Number
EPA ID Number

PACIFIC BELL (Continued)

1000251264

Recycler Activity Without Storage: No
Manifest Broker: No
Sub-Part P Indicator: No

Biennial: List of Years

Year: 2005

[Click Here for Biennial Reporting System Data:](#)

Hazardous Waste Summary:

Waste Code: D001
Waste Description: Ignitable Waste

Waste Code: D018
Waste Description: Benzene

Handler - Owner Operator:

Owner/Operator Indicator: Owner
Owner/Operator Name: THE PACIFIC TELEPHONE AND TELEGRAPH CO
Legal Status: Private
Date Became Current: Not reported
Date Ended Current: Not reported
Owner/Operator Address: NOT REQUIRED
Owner/Operator City,State,Zip: NOT REQUIRED, ME 99999
Owner/Operator Telephone: 415-555-1212
Owner/Operator Telephone Ext: Not reported
Owner/Operator Fax: Not reported
Owner/Operator Email: Not reported

Owner/Operator Indicator: Operator
Owner/Operator Name: PACIFIC BELL
Legal Status: Private
Date Became Current: 19890724
Date Ended Current: Not reported
Owner/Operator Address: Not reported
Owner/Operator City,State,Zip: Not reported
Owner/Operator Telephone: Not reported
Owner/Operator Telephone Ext: Not reported
Owner/Operator Fax: Not reported
Owner/Operator Email: Not reported

Owner/Operator Indicator: Owner
Owner/Operator Name: PACIFIC BELL
Legal Status: Private
Date Became Current: 19890724
Date Ended Current: Not reported
Owner/Operator Address: 308 S. AKARD STREET, ROOM 900
Owner/Operator City,State,Zip: DALLAS, TX 75202-5399
Owner/Operator Telephone: Not reported
Owner/Operator Telephone Ext: Not reported
Owner/Operator Fax: Not reported
Owner/Operator Email: Not reported

Owner/Operator Indicator: Owner
Owner/Operator Name: PACIFIC BELL
Legal Status: Private

Map ID
Direction
Distance
Elevation

MAP FINDINGS

Site

Database(s)

EDR ID Number
EPA ID Number

PACIFIC BELL (Continued)

1000251264

Date Became Current: 19890724
Date Ended Current: Not reported
Owner/Operator Address: 308 S. AKARD STREET, ROOM 900
Owner/Operator City,State,Zip: DALLAS, TX 75202-5399
Owner/Operator Telephone: Not reported
Owner/Operator Telephone Ext: Not reported
Owner/Operator Fax: Not reported
Owner/Operator Email: Not reported

Owner/Operator Indicator: Operator
Owner/Operator Name: PACIFIC BELL
Legal Status: Private
Date Became Current: 19890724
Date Ended Current: Not reported
Owner/Operator Address: Not reported
Owner/Operator City,State,Zip: Not reported
Owner/Operator Telephone: Not reported
Owner/Operator Telephone Ext: Not reported
Owner/Operator Fax: Not reported
Owner/Operator Email: Not reported

Historic Generators:

Receive Date: 20060106
Handler Name: PACIFIC BELL
Federal Waste Generator Description: Small Quantity Generator
State District Owner: Not reported
Large Quantity Handler of Universal Waste: No
Recognized Trader Importer: No
Recognized Trader Exporter: No
Spent Lead Acid Battery Importer: No
Spent Lead Acid Battery Exporter: No
Current Record: Yes
Non Storage Recycler Activity: Not reported
Electronic Manifest Broker: Not reported

Receive Date: 19810119
Handler Name: PACIFIC BELL
Federal Waste Generator Description: Large Quantity Generator
State District Owner: Ca
Large Quantity Handler of Universal Waste: No
Recognized Trader Importer: No
Recognized Trader Exporter: No
Spent Lead Acid Battery Importer: No
Spent Lead Acid Battery Exporter: No
Current Record: No
Non Storage Recycler Activity: Not reported
Electronic Manifest Broker: Not reported

Receive Date: 20060106
Handler Name: PACIFIC BELL
Federal Waste Generator Description: Large Quantity Generator
State District Owner: Not reported
Large Quantity Handler of Universal Waste: No
Recognized Trader Importer: No
Recognized Trader Exporter: No
Spent Lead Acid Battery Importer: No
Spent Lead Acid Battery Exporter: No

Map ID
Direction
Distance
Elevation

MAP FINDINGS

Site

Database(s)

EDR ID Number
EPA ID Number

PACIFIC BELL (Continued)

1000251264

Current Record: No
Non Storage Recycler Activity: Not reported
Electronic Manifest Broker: Not reported

List of NAICS Codes and Descriptions:

NAICS Code: 51711
NAICS Description: WIRED AND WIRELESS TELECOMMUNICATIONS CARRIERS (EXCEPT SATELLITE)

Facility Has Received Notices of Violations:

Violations: No Violations Found

Evaluation Action Summary:

Evaluations: No Evaluations Found

LUST:

Name: PACIFIC BELL FLEET OPERATIONS
Address: 7070 SOQUEL AVENUE
City,State,Zip: SANTA CRUZ, CA 95062
Lead Agency: SANTA CRUZ COUNTY
Case Type: LUST Cleanup Site
Geo Track: http://geotracker.waterboards.ca.gov/profile_report.asp?global_id=T060876507
Global Id: T060876507
Latitude: 36.982497
Longitude: -121.96909
Status: Completed - Case Closed
Status Date: 07/09/2001
Case Worker: JBG
RB Case Number: 3337
Local Agency: SANTA CRUZ COUNTY
File Location: Not reported
Local Case Number: Not reported
Potential Media Affect: Other Groundwater (uses other than drinking water)
Potential Contaminants of Concern: Gasoline
EPA Region: 9
Coordinate Source: Manual Entry on Screens
Cuf Case: NO
Quantity Released Gallons: Not reported
Begin Date: 01/02/1995
Leak Reported Date: 01/02/1995
How Discovered: Tank Closure
How Discovered Description: Not reported
Discharge Source: Other
Discharge Cause: Unknown
Stop Method: Not reported
Stop Description: Not reported
No Further Action Date: 07/09/2001
CA Water Watershed Name: Big Basin - Santa Cruz - Aptos-Soquel (304.13)
Dwr Groundwater Subbasin Name: Santa Cruz Mid-County (3-001)
Disadvantaged Community: Not reported
CA Enviroscreen 3 Score: 16-20%
CA Enviroscreen 4 Score: 15-20%
Military DOD Site: No
Facility Project Subtype: Not reported
RWQCB Region: CENTRAL COAST RWQCB (REGION 3)

Map ID
Direction
Distance
Elevation

MAP FINDINGS

Site

Database(s)

EDR ID Number
EPA ID Number

PACIFIC BELL (Continued)

1000251264

Site History: Not reported

LUST:
Global Id: T060876507
Contact Type: Local Agency Caseworker - Primary Caseworker
Contact Name: JOHN B. GERBRANDT
Organization Name: SANTA CRUZ COUNTY
Address: 701 Ocean Street, Room 312
City: SANTA CRUZ
Email: john.gerbrandt@santacruzcounty.us
Phone Number: Not reported

Global Id: T060876507
Contact Type: Regional Board Caseworker
Contact Name: TOM SAYLES
Organization Name: CENTRAL COAST RWQCB (REGION 3)
Address: 895 AEROVISTA PL, SUITE 101
City: SAN LUIS OBISPO
Email: tom.sayles@waterboards.ca.gov
Phone Number: Not reported

LUST:
Global Id: T060876507
Action Type: Other
Date: 01/02/1995
Action: Leak Reported

Global Id: T060876507
Action Type: ENFORCEMENT
Date: 02/21/2002
Action: Clean Up Fund - Letter to RP

Global Id: T060876507
Action Type: ENFORCEMENT
Date: 06/02/2005
Action: Closure/No Further Action Letter

Global Id: T060876507
Action Type: ENFORCEMENT
Date: 09/09/2001
Action: Closure/No Further Action Letter

Global Id: T060876507
Action Type: ENFORCEMENT
Date: 01/21/2000
Action: 13267 Requirement

Global Id: T060876507
Action Type: RESPONSE
Date: 04/20/2000
Action: Monitoring Report - Quarterly

LUST:
Global Id: T060876507
Status: Open - Case Begin Date
Status Date: 01/02/1995

Map ID
Direction
Distance
Elevation

MAP FINDINGS

Site

Database(s)

EDR ID Number
EPA ID Number

PACIFIC BELL (Continued)

1000251264

Global Id: T060876507
Status: Completed - Case Closed
Status Date: 07/09/2001

LUST REG 3:

Region: 3
Regional Board: Central Coast Region
Facility County: Santa Cruz
Global ID: T060876507
Status: Not reported
Case Number: 3337
Local Case Num: Not reported
Case Type: O
Substance: Gasoline
Quantity: Not reported
Abatement Method: Not reported
Leak Source: UNK
Leak Cause: UNK
How Stopped: Not reported
How Discovered: Tank Closure
Release Date: / /
Discovered Date: Not reported
Enter Date: / /
Stop Date: Not reported
Review Date: / /
Enforce Date: Not reported
Close Date: Not reported
Enforcement Type: Not reported
Responsible Party: MARK EDGAR
RP Address: 3707 KINGS WAY
Contact: Not reported
Cross Street: Not reported
Local Agency: 44000
Lead Agency: Local Agency
Staff Initials: TAS
Confirm Leak: Not reported
Workplan: Not reported
Prelim Assess: Not reported
Pollution Char: / /
Remedial Plan: Not reported
Remedial Action: Not reported
Monitoring: / /
Pilot Program: UST
Interim Action: Not reported
Funding: Not reported
MTBE Class: *
Max MTBE Grnd Wtr: Not reported
Max MTBE Soil: Not reported
Max MTBE Data: / /
MTBE Tested: NT
Lat/Long: 36.982497 / -121.96909
Soil Qualifier: Not reported
Grnd Wtr Qualifier: Not reported
Mtbe Concentratn: 0
Mtbe Fuel: 1
Org Name: Not reported

Map ID
Direction
Distance
Elevation

MAP FINDINGS

Site

Database(s)

EDR ID Number
EPA ID Number

PACIFIC BELL (Continued)

1000251264

Basin Plan: Not reported
Beneficial: Not reported
Priority: Not reported
UST Cleanup Fund ID: Not reported
Suspended: Not reported
Operator: Not reported
Water System: Not reported
Well Name: Not reported
Distance From Well: 0
Assigned Name: Not reported
Summary: Haz Mat incident report filed

CORTESE:

Name: PACIFIC BELL FLEET OPERATIONS
Address: 7070 SOQUEL AVENUE
City,State,Zip: SANTA CRUZ, CA 95062
Region: CORTESE
Envirostor Id: Not reported
Global ID: T060876507
Site/Facility Type: LUST CLEANUP SITE
Cleanup Status: COMPLETED - CASE CLOSED
Status Date: Not reported
Site Code: Not reported
Latitude: Not reported
Longitude: Not reported
Owner: Not reported
Enf Type: Not reported
Swat R: Not reported
Flag: active
Order No: Not reported
Waste Discharge System No: Not reported
Effective Date: Not reported
Region 2: Not reported
WID Id: Not reported
Solid Waste Id No: Not reported
Waste Management Uit Name: Not reported
File Name: Active Open

SANTA CRUZ CO SITE MITI:

APN Number: 031-021-81
Name: PACIFIC BELL FLEET OPERATIONS
Address: 7070 SOQUEL AVE
City,State,Zip: SANTA CRUZ, CA
Case Status: CLOSED
Case Type: Not reported
Global ID: T060876507
RO Number: Not reported
Agency: RWQCB
Closure Letter Date: 7/9/2001
Notes: Not reported

CERS:

Name: PACIFIC BELL FLEET OPERATIONS
Address: 7070 SOQUEL AVENUE
City,State,Zip: SANTA CRUZ, CA 95062
Site ID: 750474

Map ID
 Direction
 Distance
 Elevation

MAP FINDINGS

Site

Database(s)

EDR ID Number
 EPA ID Number

PACIFIC BELL (Continued)

1000251264

CERS ID: T060876507
 CERS Description: Leaking Underground Storage Tank Cleanup Site
 Affiliation:
 Affiliation Type Desc: Regional Board Caseworker
 Entity Name: TOM SAYLES - CENTRAL COAST RWQCB (REGION 3)
 Entity Title: Not reported
 Affiliation Address: 895 AEROVISTA PL, SUITE 101
 Affiliation City: SAN LUIS OBISPO
 Affiliation State: CA
 Affiliation Country: Not reported
 Affiliation Zip: Not reported
 Affiliation Phone: ,

O85
SSW
1/4-1/2
0.332 mi.
1752 ft.

PACIFIC BELL FLEET OPERATIONS
7070 SOQUEL AVENUE
SANTA CRUZ, CA 95062

UST FINDER RELEASE

1029088381
N/A

Site 2 of 2 in cluster O

Relative:
Lower
Actual:
103 ft.

UST FINDER RELEASE:
 Object ID: 45490
 Facility ID: Not reported
 Lust ID: CAT060876507
 Name: PACIFIC BELL FLEET OPERATIONS
 Address: 7070 SOQUEL AVENUE
 City,State,Zip: SANTA CRUZ, CA 95062
 Address Match Type: PointAddress
 Reported Date: Not reported
 Status: No Further Action
 Substance: Not reported
 Population within 1500ft: 862
 Domestic Wells within 1500ft: 0
 Land Use: Developed, High Intensity
 Within SPA: No
 SPA PWS Facility ID: Not reported
 SPA Water Type: Not reported
 SPA Facility Type: Not reported
 SPA HUC12: Not reported
 Within WHPA: Yes
 WHPA PWS Facility ID: CA4410010_12082
 WHPA Water Type: GW - Ground water
 WHPA Facility Type: WL - Well
 WHPA HUC12: 180600150305
 Within 100yr Floodplain: No
 Tribe: Not reported
 EPA Region: 9
 NFA Letter 1: Not reported
 NFA Letter 2: Not reported
 NFA Letter 3: Not reported
 NFA Letter 4: Not reported
 Closed With Residual Contaminate: Not reported
 Coordinate Source: Geocode
 X Coord: -121.96793
 Y Coord: 36.98248000000001
 Latitude: 36.98248
 Longitude: -121.967929999999

MAP FINDINGS

Map ID
 Direction
 Distance
 Elevation

Site

Database(s)

EDR ID Number
 EPA ID Number

86
 SSE
 1/4-1/2
 0.351 mi.
 1854 ft.

TOYOTA OF SANTA CRUZ
4200 AUTO PLAZA DR
CAPITOLA, CA 95010

RCRA-SQG 1000230404
CPS-SLIC CAD981970122
AST
SWEEPS UST
FINDS
ECHO
CUPA Listings
HWTS
HAZNET
NPDES
LA Co. Site Mitigation
CIWQS
CERS

Relative:
Lower

Actual:
104 ft.

RCRA Listings:

Date Form Received by Agency:	20061227
Handler Name:	Toyota Of Santa Cruz
Handler Address:	4200 AUTO PLAZA DR
Handler City,State,Zip:	CAPITOLA, CA 95010
EPA ID:	CAD981970122
Contact Name:	STEVE VOLLERS
Contact Address:	4200 AUTO PLAZA DR
Contact City,State,Zip:	CAPITOLA, CA 95010
Contact Telephone:	831-462-4200
Contact Fax:	Not reported
Contact Email:	STEVE@SANTACRUZTOYOTA
Contact Title:	Not reported
EPA Region:	09
Land Type:	Private
Federal Waste Generator Description:	Small Quantity Generator
Non-Notifier:	Not reported
Biennial Report Cycle:	Not reported
Accessibility:	Not reported
Active Site Indicator:	Handler Activities
State District Owner:	Not reported
State District:	Not reported
Mailing Address:	4200 AUTO PLAZA DR
Mailing City,State,Zip:	CAPITOLA, CA 95010
Owner Name:	Gary Shipman
Owner Type:	Private
Operator Name:	Gary Shipman
Operator Type:	Private
Short-Term Generator Activity:	No
Importer Activity:	No
Mixed Waste Generator:	No
Transporter Activity:	No
Transfer Facility Activity:	No
Recycler Activity with Storage:	No
Small Quantity On-Site Burner Exemption:	No
Smelting Melting and Refining Furnace Exemption:	No
Underground Injection Control:	No
Off-Site Waste Receipt:	No
Universal Waste Indicator:	No
Universal Waste Destination Facility:	No
Federal Universal Waste:	No
Active Site State-Reg Handler:	---
Federal Facility Indicator:	Not reported
Hazardous Secondary Material Indicator:	N
Sub-Part K Indicator:	Not reported

Map ID
Direction
Distance
Elevation

MAP FINDINGS

Site

Database(s)

EDR ID Number
EPA ID Number

TOYOTA OF SANTA CRUZ (Continued)

1000230404

2018 GPRA Permit Baseline:	Not on the Baseline
2018 GPRA Renewals Baseline:	Not on the Baseline
202 GPRA Corrective Action Baseline:	No
Subject to Corrective Action Universe:	No
Non-TSDFs Where RCRA CA has Been Imposed Universe:	No
Corrective Action Priority Ranking:	No NCAPS ranking
Environmental Control Indicator:	No
Institutional Control Indicator:	No
Human Exposure Controls Indicator:	N/A
Groundwater Controls Indicator:	N/A
Significant Non-Complier Universe:	No
Unaddressed Significant Non-Complier Universe:	No
Addressed Significant Non-Complier Universe:	No
Significant Non-Complier With a Compliance Schedule Universe:	No
Financial Assurance Required:	Not reported
Handler Date of Last Change:	20061229
Recognized Trader-Importer:	No
Recognized Trader-Exporter:	No
Importer of Spent Lead Acid Batteries:	No
Exporter of Spent Lead Acid Batteries:	No
Recycler Activity Without Storage:	No
Manifest Broker:	No
Sub-Part P Indicator:	No

Hazardous Waste Summary:

Waste Code:	D001
Waste Description:	Ignitable Waste
Waste Code:	D002
Waste Description:	Corrosive Waste
Waste Code:	D008
Waste Description:	Lead
Waste Code:	D018
Waste Description:	Benzene
Waste Code:	F008
Waste Description:	Plating Bath Residues From The Bottom Of Plating Baths From Electroplating Operations In Which Cyanides Are Used In The Process.

Handler - Owner Operator:

Owner/Operator Indicator:	Owner
Owner/Operator Name:	GARY SHIPMAN
Legal Status:	Private
Date Became Current:	20010101
Date Ended Current:	Not reported
Owner/Operator Address:	4200 AUTO PLAZA DR
Owner/Operator City, State, Zip:	CAPITOLA, CA 95010
Owner/Operator Telephone:	Not reported
Owner/Operator Telephone Ext:	Not reported
Owner/Operator Fax:	Not reported
Owner/Operator Email:	Not reported
Owner/Operator Indicator:	Operator

Map ID
Direction
Distance
Elevation

MAP FINDINGS

Site

Database(s)

EDR ID Number
EPA ID Number

TOYOTA OF SANTA CRUZ (Continued)

1000230404

Owner/Operator Name: NOT REQUIRED
Legal Status: Private
Date Became Current: Not reported
Date Ended Current: Not reported
Owner/Operator Address: NOT REQUIRED
Owner/Operator City,State,Zip: NOT REQUIRED, ME 99999
Owner/Operator Telephone: 415-555-1212
Owner/Operator Telephone Ext: Not reported
Owner/Operator Fax: Not reported
Owner/Operator Email: Not reported

Owner/Operator Indicator: Owner
Owner/Operator Name: PUGLISI SAL
Legal Status: Private
Date Became Current: Not reported
Date Ended Current: Not reported
Owner/Operator Address: NOT REQUIRED
Owner/Operator City,State,Zip: NOT REQUIRED, ME 99999
Owner/Operator Telephone: 415-555-1212
Owner/Operator Telephone Ext: Not reported
Owner/Operator Fax: Not reported
Owner/Operator Email: Not reported

Owner/Operator Indicator: Operator
Owner/Operator Name: GARY SHIPMAN
Legal Status: Private
Date Became Current: 20010101
Date Ended Current: Not reported
Owner/Operator Address: Not reported
Owner/Operator City,State,Zip: Not reported
Owner/Operator Telephone: Not reported
Owner/Operator Telephone Ext: Not reported
Owner/Operator Fax: Not reported
Owner/Operator Email: Not reported

Historic Generators:

Receive Date: 19870520
Handler Name: PERFORMANCE CARS LTD
Federal Waste Generator Description: Small Quantity Generator
State District Owner: Ca
Large Quantity Handler of Universal Waste: No
Recognized Trader Importer: No
Recognized Trader Exporter: No
Spent Lead Acid Battery Importer: No
Spent Lead Acid Battery Exporter: No
Current Record: No
Non Storage Recycler Activity: Not reported
Electronic Manifest Broker: Not reported

Receive Date: 20061227
Handler Name: TOYOTA OF SANTA CRUZ
Federal Waste Generator Description: Small Quantity Generator
State District Owner: Not reported
Large Quantity Handler of Universal Waste: No
Recognized Trader Importer: No
Recognized Trader Exporter: No
Spent Lead Acid Battery Importer: No

Map ID
Direction
Distance
Elevation

MAP FINDINGS

Site

Database(s)

EDR ID Number
EPA ID Number

TOYOTA OF SANTA CRUZ (Continued)

1000230404

Spent Lead Acid Battery Exporter: No
Current Record: Yes
Non Storage Recycler Activity: Not reported
Electronic Manifest Broker: Not reported

List of NAICS Codes and Descriptions:

NAICS Code: 44111
NAICS Description: NEW CAR DEALERS

NAICS Code: 44112
NAICS Description: USED CAR DEALERS

NAICS Code: 81111
NAICS Description: AUTOMOTIVE MECHANICAL AND ELECTRICAL REPAIR AND MAINTENANCE

NAICS Code: 811111
NAICS Description: GENERAL AUTOMOTIVE REPAIR

Facility Has Received Notices of Violations:

Violations: No Violations Found

Evaluation Action Summary:

Evaluations: No Evaluations Found

CPS-SLIC:

Name: TOYOTA OF SANTA CRUZ
Address: 4200 AUTO PLAZA DRIVE
City,State,Zip: CAPITOLA, CA 95010
Region: STATE
Facility Status: Completed - Case Closed
Status Date: 10/30/2015
Global Id: T10000007213
Lead Agency: SANTA CRUZ COUNTY
Lead Agency Case Number: RO0000358
Latitude: 36.9817
Longitude: -121.96225
Case Type: Cleanup Program Site
Case Worker: JBG
Local Agency: SANTA CRUZ COUNTY
RB Case Number: Not reported
File Location: All Files are on GeoTracker or in the Local Agency Database
Potential Media Affected: Soil
Potential Contaminants of Concern: Diesel, Gasoline, Waste Oil / Motor / Hydraulic / Lubricating
EPA Region: 9
Coordinate Source: Not reported
Cuf Case: NO
Quantity Released Gallons: Not reported
Begin Date: 07/13/2015
Leak Reported Date: 07/13/2015
How Discovered: Site Assessment/Site Investigation
How Discovered Description: Not reported
Discharge Source: Other
Discharge Cause: Other
Stop Method: Close and Remove Tank

Map ID
Direction
Distance
Elevation

MAP FINDINGS

Site

Database(s)

EDR ID Number
EPA ID Number

TOYOTA OF SANTA CRUZ (Continued)

1000230404

Stop Description: Not reported
No Further Action Date: 10/30/2015
CA Water Watershed Name: Big Basin - Santa Cruz - Aptos-Soquel (304.13)
Dwr Groundwater Subbasin Name: Santa Cruz Mid-County (3-001)
Disadvantaged Community: Not reported
CA Enviroscreen 3 Score: 16-20%
CA Enviroscreen 4 Score: 15-20%
Military DOD Site: No
Facility Project Subtype: Not reported
RWQCB Region: CENTRAL COAST RWQCB (REGION 3)
Site History: This GeoTracker case is for the petroleum hydrocarbon contaminated soil associated with the former hydraulic hoists and former oil/water separator (clarifier) and not for the former waste oil UST and associated piping at the site.

[Click here to access the California GeoTracker records for this facility:](#)

AST:

Name: TOYOTA OF SANTA CRUZ
Address: 4200 AUTO PLAZA DR
City/Zip: CAPITOLA,95010
Certified Unified Program Agencies: Not reported
Owner: TOYOTA OF SANTA CRUZ
Total Gallons: Not reported
CERSID: 10121443
Facility ID: 44-000-001514
Business Name: Toyota of Santa Cruz
Phone: (831)462-4200
Fax: (831)462-3971
Mailing Address: 4200 Auto Plaza Dr
Mailing Address City: Capitola
Mailing Address State: CA
Mailing Address Zip Code: 95010
Operator Name: GARY SHIPMAN
Operator Phone: (831)462-4200
Owner Phone: (831)462-4200
Owner Mail Address: 4200 Auto Plaza Dr
Owner State: CA
Owner Zip Code: 95010
Owner Country: United States
Property Owner Name: Not reported
Property Owner Phone: Not reported
Property Owner Mailing Address: Not reported
Property Owner City: Not reported
Property Owner Stat : Not reported
Property Owner Zip Code: Not reported
Property Owner Country: Not reported
EPAID: CAD981970122

SWEEPS UST:

Name: BERGSTROM MOTOR CO.
Address: 4200 AUTO PLAZA DR
City: CAPITOLA
Status: Active
Comp Number: 5472
Number: 1

Map ID
Direction
Distance
Elevation

MAP FINDINGS

Site

Database(s)

EDR ID Number
EPA ID Number

TOYOTA OF SANTA CRUZ (Continued)

1000230404

Board Of Equalization: Not reported
Referral Date: 09-24-91
Action Date: 09-24-91
Created Date: 09-24-91
Owner Tank Id: 1
SWRCB Tank Id: 44-000-005472-000001
Tank Status: A
Capacity: 500
Active Date: 09-24-91
Tank Use: OIL
STG: W
Content: WASTE OIL
Number Of Tanks: 2

Name: BERGSTROM MOTOR CO.
Address: 4200 AUTO PLAZA DR
City: CAPITOLA
Status: Active
Comp Number: 5472
Number: 1
Board Of Equalization: Not reported
Referral Date: 09-24-91
Action Date: 09-24-91
Created Date: 09-24-91
Owner Tank Id: 2
SWRCB Tank Id: 44-000-005472-000002
Tank Status: A
Capacity: 1000
Active Date: 09-24-91
Tank Use: M.V. FUEL
STG: P
Content: REG UNLEADED
Number Of Tanks: Not reported

FINDS:

Registry ID: 110057078424

[Click Here for FRS Facility Detail Report:](#)

Environmental Interest/Information System:

The California Environmental Reporting System (CERS) is a statewide web-based user and information exchange system to support over 140,000 regulated businesses and over 130 local agencies in electronically collecting and reporting significant hazardous materials, hazardous waste and compliance and enforcement data as mandated by California law. Under oversight by Cal/EPA, certified local governing agencies (Unified Program Agencies - UPAs) consolidate, coordinate and provide consistent regulatory activities for six state and federal environmental programs.

The National Pollutant Discharge Elimination System (NPDES) module of the Integrated Compliance Information System (ICIS). Under NPDES, all facilities that discharge pollutants from any point source into waters of the United States are required to obtain a permit. The permit will likely contain limits on what can be discharged, impose monitoring and reporting requirements, and include other provisions to ensure that the discharge does not adversely affect water quality.

The California Environmental Protection Agency (CalEPA) has recently

Map ID
Direction
Distance
Elevation

MAP FINDINGS

Site

Database(s)

EDR ID Number
EPA ID Number

TOYOTA OF SANTA CRUZ (Continued)

1000230404

implemented a new data warehouse system (nSite). This data warehouse combines and merges facility and site information from five different systems managed within CalEPA. The five systems are: California Environmental Reporting System (CERS), EnviroStor, GeoTracker, California Integrated Water Quality System (CIWQS), and Toxic Release Inventory (TRI).

The Resource Conservation and Recovery Act Information System (RCRAInfo) is EPA's comprehensive information system in support of the Resource Conservation and Recovery Act (RCRA) of 1976 and the Hazardous and Solid Waste Amendments (HSWA) of 1984. It tracks many types of information about generators, transporters, treaters, storers, and disposers of hazardous waste.

Registry ID: 110070593555

Click Here for FRS Facility Detail Report:

Environmental Interest/Information System:

The Resource Conservation and Recovery Act Information System (RCRAInfo) is EPA's comprehensive information system in support of the Resource Conservation and Recovery Act (RCRA) of 1976 and the Hazardous and Solid Waste Amendments (HSWA) of 1984. It tracks many types of information about generators, transporters, treaters, storers, and disposers of hazardous waste.

Click this hyperlink while viewing on your computer to access additional FINDS: detail in the EDR Site Report.

ECHO:

Envid: 1000230404
Registry ID: 110057078424
DFR URL: <http://echo.epa.gov/detailed-facility-report?fid=110057078424>
Name: TOYOTA OF SANTA CRUZ
Address: 4200 AUTO PLAZA DR
City,State,Zip: CAPITOLA, CA 95010

CUPA SANTA CRUZ:

Name: TOYOTA OF SANTA CRUZ
Address: 4200 AUTO PLAZA DR
City,State,Zip: CAPITOLA, CA 95010
Facility Id: FA0001514
Cross Street: GROSS RD EXT
Description: HMMP STANDARD FORM QR 3

Name: TOYOTA OF SANTA CRUZ
Address: 4200 AUTO PLAZA DR
City,State,Zip: CAPITOLA, CA 95010
Facility Id: FA0001514
Cross Street: GROSS RD EXT
Description: ABOVEGROUND PETROLEUM STORAGE-SPCC FACILITY

Name: TOYOTA OF SANTA CRUZ
Address: 4200 AUTO PLAZA DR
City,State,Zip: CAPITOLA, CA 95010
Facility Id: FA0001514
Cross Street: GROSS RD EXT
Description: HMMP STANDARD FORM FILING FEE

Name: TOYOTA OF SANTA CRUZ

Map ID
Direction
Distance
Elevation

MAP FINDINGS

Site

Database(s)

EDR ID Number
EPA ID Number

TOYOTA OF SANTA CRUZ (Continued)

1000230404

Address: 4200 AUTO PLAZA DR
City,State,Zip: CAPITOLA, CA 95010
Facility Id: FA0001514
Cross Street: GROSS RD EXT
Description: HAZARDOUS WASTE GENERATOR (HMMP STD FORM)

HWTS:

Name: TOYOTA OF SANTA CRUZ
Address: 4200 AUTO PLAZA DR
Address 2: Not reported
City,State,Zip: CAPITOLA, CA 95010
EPA ID: CAD981970122
Inactive Date: 06/30/2020
Create Date: 07/03/1987
Last Act Date: Not reported
Mailing Name: Not reported
Mailing Address: 4200 AUTO PLAZA DRIVE
Mailing Address 2: Not reported
Mailing City,State,Zip: CAPITOLA, CA 95010
Owner Name: TOYOTA OF SANTA CRUZ
Owner Address: 4200 AUTO PLAZA DR
Owner Address 2: Not reported
Owner City,State,Zip: CAPITOLA, CA 950100000
Owner Phone: Not reported
Owner Fax: Not reported
Contact Name: BRUCE FEINBERG
Contact Address: 4200 AUTO PLAZA DRIVE
Contact Address 2: Not reported
City,State,Zip: CAPITOLA, CA 95010
Contact Phone: Not reported
Contact Fax: Not reported
Facility Status: Inactive
Facility Type: PERMANENT
Category: FEDERAL
Latitude: 36.982219
Longitude: -121.963215

NAICS:

EPA ID: CAD981970122
Create Date: 2007-06-22 13:31:31.150
NAICS Code: 44111
NAICS Description: New Car Dealers
Issued EPA ID Date: 1987-07-03 00:00:00
Inactive Date: 2020-06-30 00:00:00
Facility Name: TOYOTA OF SANTA CRUZ
Facility Address: 4200 AUTO PLAZA DR
Facility Address 2: Not reported
Facility City: CAPITOLA
Facility County: Not reported
Facility State: CA
Facility Zip: 950102073

HAZNET:

Name: TOYOTA OF SANTA CRUZ
Address: 4200 AUTO PLAZA DR
Address 2: Not reported

Map ID
Direction
Distance
Elevation

MAP FINDINGS

Site

Database(s)

EDR ID Number
EPA ID Number

TOYOTA OF SANTA CRUZ (Continued)

1000230404

City,State,Zip:	CAPITOLA, CA 950102073
Contact:	BRUCE FEINBERG
Telephone:	8314624200
Mailing Name:	Not reported
Mailing Address:	4200 AUTO PLAZA DRIVE
Year:	2021
Gepaid:	CAD981970122
TSD EPA ID:	CAD059494310
CA Waste Code:	331 - Off-specification, aged or surplus organics
Disposal Method:	H141 - Storage, Bulking, And/Or Transfer Off Site--No Treatment/Reovery (H010-H129) Or (H131-H135)
Tons:	0.15
Year:	2021
Gepaid:	CAD981970122
TSD EPA ID:	CAD980887418
CA Waste Code:	133 - Aqueous solution with total organic residues 10 percent or more
Disposal Method:	H141 - Storage, Bulking, And/Or Transfer Off Site--No Treatment/Reovery (H010-H129) Or (H131-H135)
Tons:	1.87657
Year:	2021
Gepaid:	CAD981970122
TSD EPA ID:	CAD028409019
CA Waste Code:	331 - Off-specification, aged or surplus organics
Disposal Method:	H141 - Storage, Bulking, And/Or Transfer Off Site--No Treatment/Reovery (H010-H129) Or (H131-H135)
Tons:	0.95851
Year:	2021
Gepaid:	CAD981970122
TSD EPA ID:	UTD991301748
CA Waste Code:	331 - Off-specification, aged or surplus organics
Disposal Method:	H132 - Landfill Or Surface Impoundment That Will Be Closed As Landfill(To Include On-Site Treatment And/Or Stabilization)
Tons:	0.375
Year:	2021
Gepaid:	CAD981970122
TSD EPA ID:	NED981723513
CA Waste Code:	331 - Off-specification, aged or surplus organics
Disposal Method:	H040 - Incineration--Thermal Destruction Other Than Use As A Fuel
Tons:	0.099
Year:	2020
Gepaid:	CAD981970122
TSD EPA ID:	NED981723513
CA Waste Code:	331 - Off-specification, aged or surplus organics
Disposal Method:	H040 - Incineration--Thermal Destruction Other Than Use As A Fuel
Tons:	0.0825
Year:	2020
Gepaid:	CAD981970122
TSD EPA ID:	UTD991301748
CA Waste Code:	331 - Off-specification, aged or surplus organics
Disposal Method:	H132 - Landfill Or Surface Impoundment That Will Be Closed As

Map ID
Direction
Distance
Elevation

MAP FINDINGS

Site

Database(s)

EDR ID Number
EPA ID Number

TOYOTA OF SANTA CRUZ (Continued)

1000230404

Landfill(To Include On-Site Treatment And/Or Stabilization)
Tons: 0.75

Year: 2020
Gepaid: CAD981970122
TSD EPA ID: CAD059494310
CA Waste Code: 331 - Off-specification, aged or surplus organics
Disposal Method: H141 - Storage, Bulking, And/Or Transfer Off Site--No Treatment/Reovery (H010-H129) Or (H131-H135)

Tons: 0.5565

Year: 2020
Gepaid: CAD981970122
TSD EPA ID: CAD980887418
CA Waste Code: 133 - Aqueous solution with total organic residues 10 percent or more
Disposal Method: H141 - Storage, Bulking, And/Or Transfer Off Site--No Treatment/Reovery (H010-H129) Or (H131-H135)

Tons: 1.25104

Year: 2019
Gepaid: CAD981970122
TSD EPA ID: CAD059494310
CA Waste Code: 331 - Off-specification, aged or surplus organics
Disposal Method: H141 - Storage, Bulking, And/Or Transfer Off Site--No Treatment/Reovery (H010-H129) Or (H131-H135)

Tons: 0.94000

[Click this hyperlink](#) while viewing on your computer to access 71 additional CA HAZNET: record(s) in the EDR Site Report.

Additional Info:

Year: 2021
Gen EPA ID: CAD981970122

Shipment Date: 9/15/2020
Creation Date: 11/10/2020
Receipt Date: 10/21/2020
Manifest ID: 006454808GBF
Trans EPA ID: CAD088838222
Trans Name: Bayside Oil II, Inc
Trans 2 EPA ID: MAD039322250
Trans 2 Name: Clean Harbors Environmental Services, Inc.
TSD EPA ID: UTD991301748
Trans Name: Clean Harbors Grassy Mountain LLC
TSD EPA ID: Not reported
TSD EPA Alt Name: Not reported
Waste Code Description: 331 - Off-specification, aged, or surplus organics
RCRA Code: Not reported
Meth Code: H132 - Landfill Or Surface Impoundment That Will Be Closed As Landfill(To Include On-Site Treatment And/Or Stabilization)

Quantity Tons: 0.15
Waste Quantity: 300
Quantity Unit: P
Additional Code 1: Not reported
Additional Code 2: Not reported
Additional Code 3: Not reported

Map ID
 Direction
 Distance
 Elevation

MAP FINDINGS

Site

Database(s)

EDR ID Number
 EPA ID Number

TOYOTA OF SANTA CRUZ (Continued)

1000230404

Additional Code 4:	Not reported
Additional Code 5:	Not reported
Shipment Date:	8/28/2020
Creation Date:	10/6/2020
Receipt Date:	9/16/2020
Manifest ID:	006454764GBF
Trans EPA ID:	MAD039322250
Trans Name:	Clean Harbors Environmental Services, Inc.
Trans 2 EPA ID:	Not reported
Trans 2 Name:	Not reported
TSDf EPA ID:	UTD991301748
Trans Name:	Clean Harbors Grassy Mountain LLC
TSDf Alt EPA ID:	Not reported
TSDf Alt Name:	Not reported
Waste Code Description:	331 - Off-specification, aged, or surplus organics
RCRA Code:	Not reported
Meth Code:	H132 - Landfill Or Surface Impoundment That Will Be Closed As Landfill(To Include On-Site Treatment And/Or Stabilization)
Quantity Tons:	0.075
Waste Quantity:	150
Quantity Unit:	P
Additional Code 1:	Not reported
Additional Code 2:	Not reported
Additional Code 3:	Not reported
Additional Code 4:	Not reported
Additional Code 5:	Not reported
Shipment Date:	7/20/2020
Creation Date:	8/26/2020
Receipt Date:	8/5/2020
Manifest ID:	006454700GBF
Trans EPA ID:	CAD088838222
Trans Name:	Bayside Oil II, Inc
Trans 2 EPA ID:	MAD039322250
Trans 2 Name:	Clean Harbors Environmental Services, Inc.
TSDf EPA ID:	UTD991301748
Trans Name:	Clean Harbors Grassy Mountain LLC
TSDf Alt EPA ID:	Not reported
TSDf Alt Name:	Not reported
Waste Code Description:	331 - Off-specification, aged, or surplus organics
RCRA Code:	Not reported
Meth Code:	H132 - Landfill Or Surface Impoundment That Will Be Closed As Landfill(To Include On-Site Treatment And/Or Stabilization)
Quantity Tons:	0.15
Waste Quantity:	300
Quantity Unit:	P
Additional Code 1:	Not reported
Additional Code 2:	Not reported
Additional Code 3:	Not reported
Additional Code 4:	Not reported
Additional Code 5:	Not reported
Shipment Date:	6/23/2020
Creation Date:	7/29/2020
Receipt Date:	7/9/2020
Manifest ID:	006454641GBF

Map ID
Direction
Distance
Elevation

MAP FINDINGS

Site

Database(s)

EDR ID Number
EPA ID Number

TOYOTA OF SANTA CRUZ (Continued)

1000230404

Trans EPA ID:	CAD088838222
Trans Name:	Bayside Oil II, Inc
Trans 2 EPA ID:	MAD039322250
Trans 2 Name:	Clean Harbors Environmental Services, Inc.
TSDf EPA ID:	NED981723513
Trans Name:	Clean Harbors Environmental Services, Inc.
TSDf Alt EPA ID:	Not reported
TSDf Alt Name:	Not reported
Waste Code Description:	331 - Off-specification, aged, or surplus organics
RCRA Code:	D001,D018
Meth Code:	H040 - Incineration--Thermal Destruction Other Than Use As A Fuel
Quantity Tons:	0.0825
Waste Quantity:	25
Quantity Unit:	G
Additional Code 1:	Not reported
Additional Code 2:	Not reported
Additional Code 3:	Not reported
Additional Code 4:	Not reported
Additional Code 5:	Not reported
Shipment Date:	6/16/2020
Creation Date:	7/28/2020
Receipt Date:	7/8/2020
Manifest ID:	006454624GBF
Trans EPA ID:	CAD088838222
Trans Name:	Bayside Oil II, Inc
Trans 2 EPA ID:	MAD039322250
Trans 2 Name:	Clean Harbors Environmental Services, Inc.
TSDf EPA ID:	UTD991301748
Trans Name:	Clean Harbors Grassy Mountain LLC
TSDf Alt EPA ID:	Not reported
TSDf Alt Name:	Not reported
Waste Code Description:	331 - Off-specification, aged, or surplus organics
RCRA Code:	Not reported
Meth Code:	H132 - Landfill Or Surface Impoundment That Will Be Closed As Landfill(To Include On-Site Treatment And/Or Stabilization)
Quantity Tons:	0.15
Waste Quantity:	300
Quantity Unit:	P
Additional Code 1:	Not reported
Additional Code 2:	Not reported
Additional Code 3:	Not reported
Additional Code 4:	Not reported
Additional Code 5:	Not reported
Shipment Date:	5/12/2020
Creation Date:	6/10/2020
Receipt Date:	5/21/2020
Manifest ID:	006454526GBF
Trans EPA ID:	CAD088838222
Trans Name:	Bayside Oil II, Inc
Trans 2 EPA ID:	MAD039322250
Trans 2 Name:	Clean Harbors Environmental Services, Inc.
TSDf EPA ID:	CAD059494310
Trans Name:	Clean Harbors San Jose LLC
TSDf Alt EPA ID:	Not reported
TSDf Alt Name:	Not reported

Map ID
Direction
Distance
Elevation

MAP FINDINGS

Site

Database(s)

EDR ID Number
EPA ID Number

TOYOTA OF SANTA CRUZ (Continued)

1000230404

Waste Code Description:	331 - Off-specification, aged, or surplus organics
RCRA Code:	Not reported
Meth Code:	H141 - Storage, Bulking, And/Or Transfer Off Site--No Treatment/Reovery (H010-H129) Or (H131-H135)
Quantity Tons:	0.075
Waste Quantity:	150
Quantity Unit:	P
Additional Code 1:	Not reported
Additional Code 2:	Not reported
Additional Code 3:	Not reported
Additional Code 4:	Not reported
Additional Code 5:	Not reported
Shipment Date:	4/21/2020
Creation Date:	5/12/2020
Receipt Date:	4/22/2020
Manifest ID:	007155737SKS
Trans EPA ID:	TXR000081205
Trans Name:	Safety-Kleen Systems, Inc.
Trans 2 EPA ID:	Not reported
Trans 2 Name:	Not reported
TSDf EPA ID:	CAD980887418
Trans Name:	Safety-Kleen of California, Inc.
TSDf Alt EPA ID:	Not reported
TSDf Alt Name:	Not reported
Waste Code Description:	133 - Aqueous solution with 10% or more total organic residues
RCRA Code:	Not reported
Meth Code:	H141 - Storage, Bulking, And/Or Transfer Off Site--No Treatment/Reovery (H010-H129) Or (H131-H135)
Quantity Tons:	0.41701
Waste Quantity:	100
Quantity Unit:	G
Additional Code 1:	Not reported
Additional Code 2:	Not reported
Additional Code 3:	Not reported
Additional Code 4:	Not reported
Additional Code 5:	Not reported
Shipment Date:	4/14/2020
Creation Date:	5/21/2020
Receipt Date:	5/1/2020
Manifest ID:	006454511GBF
Trans EPA ID:	CAD088838222
Trans Name:	Bayside Oil II, Inc
Trans 2 EPA ID:	MAD039322250
Trans 2 Name:	Clean Harbors Environmental Services, Inc.
TSDf EPA ID:	CAD059494310
Trans Name:	Clean Harbors San Jose LLC
TSDf Alt EPA ID:	Not reported
TSDf Alt Name:	Not reported
Waste Code Description:	331 - Off-specification, aged, or surplus organics
RCRA Code:	Not reported
Meth Code:	H141 - Storage, Bulking, And/Or Transfer Off Site--No Treatment/Reovery (H010-H129) Or (H131-H135)
Quantity Tons:	0.15
Waste Quantity:	300
Quantity Unit:	P

Map ID
Direction
Distance
Elevation

MAP FINDINGS

Site

Database(s)

EDR ID Number
EPA ID Number

TOYOTA OF SANTA CRUZ (Continued)

1000230404

Additional Code 1:	Not reported
Additional Code 2:	Not reported
Additional Code 3:	Not reported
Additional Code 4:	Not reported
Additional Code 5:	Not reported
Shipment Date:	2/5/2020
Creation Date:	3/15/2020
Receipt Date:	2/24/2020
Manifest ID:	006454393GBF
Trans EPA ID:	CAD088838222
Trans Name:	Bayside Oil II, Inc
Trans 2 EPA ID:	MAD039322250
Trans 2 Name:	Clean Harbors Environmental Services, Inc.
TSDf EPA ID:	CAD059494310
Trans Name:	Clean Harbors San Jose LLC
TSDf Alt EPA ID:	Not reported
TSDf Alt Name:	Not reported
Waste Code Description:	331 - Off-specification, aged, or surplus organics
RCRA Code:	Not reported
Meth Code:	H141 - Storage, Bulking, And/Or Transfer Off Site--No Treatment/Reovery (H010-H129) Or (H131-H135)
Quantity Tons:	0.075
Waste Quantity:	150
Quantity Unit:	P
Additional Code 1:	Not reported
Additional Code 2:	Not reported
Additional Code 3:	Not reported
Additional Code 4:	Not reported
Additional Code 5:	Not reported
Shipment Date:	2/25/2020
Creation Date:	3/29/2020
Receipt Date:	3/9/2020
Manifest ID:	006454429GBF
Trans EPA ID:	CAD088838222
Trans Name:	Bayside Oil II, Inc
Trans 2 EPA ID:	MAD039322250
Trans 2 Name:	Clean Harbors Environmental Services, Inc.
TSDf EPA ID:	CAD059494310
Trans Name:	Clean Harbors San Jose LLC
TSDf Alt EPA ID:	Not reported
TSDf Alt Name:	Not reported
Waste Code Description:	331 - Off-specification, aged, or surplus organics
RCRA Code:	Not reported
Meth Code:	H141 - Storage, Bulking, And/Or Transfer Off Site--No Treatment/Reovery (H010-H129) Or (H131-H135)
Quantity Tons:	0.075
Waste Quantity:	150
Quantity Unit:	P
Additional Code 1:	Not reported
Additional Code 2:	Not reported
Additional Code 3:	Not reported
Additional Code 4:	Not reported
Additional Code 5:	Not reported

Map ID
Direction
Distance
Elevation

MAP FINDINGS

Site

Database(s)

EDR ID Number
EPA ID Number

TOYOTA OF SANTA CRUZ (Continued)

1000230404

Additional Info:

Year:	2020
Gen EPA ID:	CAD981970122
Shipment Date:	9/15/2020
Creation Date:	11/10/2020
Receipt Date:	10/21/2020
Manifest ID:	006454808GBF
Trans EPA ID:	CAD088838222
Trans Name:	Bayside Oil II, Inc
Trans 2 EPA ID:	MAD039322250
Trans 2 Name:	Clean Harbors Environmental Services, Inc.
TSDf EPA ID:	UTD991301748
Trans Name:	Clean Harbors Grassy Mountain LLC
TSDf Alt EPA ID:	Not reported
TSDf Alt Name:	Not reported
Waste Code Description:	331 - Off-specification, aged, or surplus organics
RCRA Code:	Not reported
Meth Code:	H132 - Landfill Or Surface Impoundment That Will Be Closed As Landfill(To Include On-Site Treatment And/Or Stabilization)
Quantity Tons:	0.15
Waste Quantity:	300
Quantity Unit:	P
Additional Code 1:	Not reported
Additional Code 2:	Not reported
Additional Code 3:	Not reported
Additional Code 4:	Not reported
Additional Code 5:	Not reported
Shipment Date:	8/28/2020
Creation Date:	10/6/2020
Receipt Date:	9/16/2020
Manifest ID:	006454764GBF
Trans EPA ID:	MAD039322250
Trans Name:	Clean Harbors Environmental Services, Inc.
Trans 2 EPA ID:	Not reported
Trans 2 Name:	Not reported
TSDf EPA ID:	UTD991301748
Trans Name:	Clean Harbors Grassy Mountain LLC
TSDf Alt EPA ID:	Not reported
TSDf Alt Name:	Not reported
Waste Code Description:	331 - Off-specification, aged, or surplus organics
RCRA Code:	Not reported
Meth Code:	H132 - Landfill Or Surface Impoundment That Will Be Closed As Landfill(To Include On-Site Treatment And/Or Stabilization)
Quantity Tons:	0.075
Waste Quantity:	150
Quantity Unit:	P
Additional Code 1:	Not reported
Additional Code 2:	Not reported
Additional Code 3:	Not reported
Additional Code 4:	Not reported
Additional Code 5:	Not reported
Shipment Date:	7/20/2020
Creation Date:	8/26/2020
Receipt Date:	8/5/2020

Map ID
Direction
Distance
Elevation

MAP FINDINGS

Site

Database(s)

EDR ID Number
EPA ID Number

TOYOTA OF SANTA CRUZ (Continued)

1000230404

Manifest ID:	006454700GBF
Trans EPA ID:	CAD088838222
Trans Name:	Bayside Oil II, Inc
Trans 2 EPA ID:	MAD039322250
Trans 2 Name:	Clean Harbors Environmental Services, Inc.
TSDf EPA ID:	UTD991301748
Trans Name:	Clean Harbors Grassy Mountain LLC
TSDf Alt EPA ID:	Not reported
TSDf Alt Name:	Not reported
Waste Code Description:	331 - Off-specification, aged, or surplus organics
RCRA Code:	Not reported
Meth Code:	H132 - Landfill Or Surface Impoundment That Will Be Closed As Landfill(To Include On-Site Treatment And/Or Stabilization)
Quantity Tons:	0.15
Waste Quantity:	300
Quantity Unit:	P
Additional Code 1:	Not reported
Additional Code 2:	Not reported
Additional Code 3:	Not reported
Additional Code 4:	Not reported
Additional Code 5:	Not reported
Shipment Date:	6/23/2020
Creation Date:	7/29/2020
Receipt Date:	7/9/2020
Manifest ID:	006454641GBF
Trans EPA ID:	CAD088838222
Trans Name:	Bayside Oil II, Inc
Trans 2 EPA ID:	MAD039322250
Trans 2 Name:	Clean Harbors Environmental Services, Inc.
TSDf EPA ID:	NED981723513
Trans Name:	Clean Harbors Environmental Services, Inc.
TSDf Alt EPA ID:	Not reported
TSDf Alt Name:	Not reported
Waste Code Description:	331 - Off-specification, aged, or surplus organics
RCRA Code:	D001,D018
Meth Code:	H040 - Incineration--Thermal Destruction Other Than Use As A Fuel
Quantity Tons:	0.0825
Waste Quantity:	25
Quantity Unit:	G
Additional Code 1:	Not reported
Additional Code 2:	Not reported
Additional Code 3:	Not reported
Additional Code 4:	Not reported
Additional Code 5:	Not reported
Shipment Date:	6/16/2020
Creation Date:	7/28/2020
Receipt Date:	7/8/2020
Manifest ID:	006454624GBF
Trans EPA ID:	CAD088838222
Trans Name:	Bayside Oil II, Inc
Trans 2 EPA ID:	MAD039322250
Trans 2 Name:	Clean Harbors Environmental Services, Inc.
TSDf EPA ID:	UTD991301748
Trans Name:	Clean Harbors Grassy Mountain LLC
TSDf Alt EPA ID:	Not reported

Map ID
Direction
Distance
Elevation

MAP FINDINGS

Site

Database(s)

EDR ID Number
EPA ID Number

TOYOTA OF SANTA CRUZ (Continued)

1000230404

TSDf Alt Name:	Not reported
Waste Code Description:	331 - Off-specification, aged, or surplus organics
RCRA Code:	Not reported
Meth Code:	H132 - Landfill Or Surface Impoundment That Will Be Closed As Landfill(To Include On-Site Treatment And/Or Stabilization)
Quantity Tons:	0.15
Waste Quantity:	300
Quantity Unit:	P
Additional Code 1:	Not reported
Additional Code 2:	Not reported
Additional Code 3:	Not reported
Additional Code 4:	Not reported
Additional Code 5:	Not reported
Shipment Date:	5/12/2020
Creation Date:	6/10/2020
Receipt Date:	5/21/2020
Manifest ID:	006454526GBF
Trans EPA ID:	CAD088838222
Trans Name:	Bayside Oil II, Inc
Trans 2 EPA ID:	MAD039322250
Trans 2 Name:	Clean Harbors Environmental Services, Inc.
TSDf EPA ID:	CAD059494310
Trans Name:	Clean Harbors San Jose LLC
TSDf Alt EPA ID:	Not reported
TSDf Alt Name:	Not reported
Waste Code Description:	331 - Off-specification, aged, or surplus organics
RCRA Code:	Not reported
Meth Code:	H141 - Storage, Bulking, And/Or Transfer Off Site--No Treatment/Reovery (H010-H129) Or (H131-H135)
Quantity Tons:	0.075
Waste Quantity:	150
Quantity Unit:	P
Additional Code 1:	Not reported
Additional Code 2:	Not reported
Additional Code 3:	Not reported
Additional Code 4:	Not reported
Additional Code 5:	Not reported
Shipment Date:	4/21/2020
Creation Date:	5/12/2020
Receipt Date:	4/22/2020
Manifest ID:	007155737SKS
Trans EPA ID:	TXR000081205
Trans Name:	Safety-Kleen Systems, Inc.
Trans 2 EPA ID:	Not reported
Trans 2 Name:	Not reported
TSDf EPA ID:	CAD980887418
Trans Name:	Safety-Kleen of California, Inc.
TSDf Alt EPA ID:	Not reported
TSDf Alt Name:	Not reported
Waste Code Description:	133 - Aqueous solution with 10% or more total organic residues
RCRA Code:	Not reported
Meth Code:	H141 - Storage, Bulking, And/Or Transfer Off Site--No Treatment/Reovery (H010-H129) Or (H131-H135)
Quantity Tons:	0.41701
Waste Quantity:	100

Map ID
Direction
Distance
Elevation

MAP FINDINGS

Site

Database(s)

EDR ID Number
EPA ID Number

TOYOTA OF SANTA CRUZ (Continued)

1000230404

Quantity Unit:	G
Additional Code 1:	Not reported
Additional Code 2:	Not reported
Additional Code 3:	Not reported
Additional Code 4:	Not reported
Additional Code 5:	Not reported
Shipment Date:	4/14/2020
Creation Date:	5/21/2020
Receipt Date:	5/1/2020
Manifest ID:	006454511GBF
Trans EPA ID:	CAD088838222
Trans Name:	Bayside Oil II, Inc
Trans 2 EPA ID:	MAD039322250
Trans 2 Name:	Clean Harbors Environmental Services, Inc.
TSDf EPA ID:	CAD059494310
Trans Name:	Clean Harbors San Jose LLC
TSDf Alt EPA ID:	Not reported
TSDf Alt Name:	Not reported
Waste Code Description:	331 - Off-specification, aged, or surplus organics
RCRA Code:	Not reported
Meth Code:	H141 - Storage, Bulking, And/Or Transfer Off Site--No Treatment/Reovery (H010-H129) Or (H131-H135)
Quantity Tons:	0.15
Waste Quantity:	300
Quantity Unit:	P
Additional Code 1:	Not reported
Additional Code 2:	Not reported
Additional Code 3:	Not reported
Additional Code 4:	Not reported
Additional Code 5:	Not reported
Shipment Date:	2/5/2020
Creation Date:	3/15/2020
Receipt Date:	2/24/2020
Manifest ID:	006454393GBF
Trans EPA ID:	CAD088838222
Trans Name:	Bayside Oil II, Inc
Trans 2 EPA ID:	MAD039322250
Trans 2 Name:	Clean Harbors Environmental Services, Inc.
TSDf EPA ID:	CAD059494310
Trans Name:	Clean Harbors San Jose LLC
TSDf Alt EPA ID:	Not reported
TSDf Alt Name:	Not reported
Waste Code Description:	331 - Off-specification, aged, or surplus organics
RCRA Code:	Not reported
Meth Code:	H141 - Storage, Bulking, And/Or Transfer Off Site--No Treatment/Reovery (H010-H129) Or (H131-H135)
Quantity Tons:	0.075
Waste Quantity:	150
Quantity Unit:	P
Additional Code 1:	Not reported
Additional Code 2:	Not reported
Additional Code 3:	Not reported
Additional Code 4:	Not reported
Additional Code 5:	Not reported

Map ID
Direction
Distance
Elevation

MAP FINDINGS

Site

Database(s)

EDR ID Number
EPA ID Number

TOYOTA OF SANTA CRUZ (Continued)

1000230404

Shipment Date: 2/25/2020
Creation Date: 3/29/2020
Receipt Date: 3/9/2020
Manifest ID: 006454429GBF
Trans EPA ID: CAD088838222
Trans Name: Bayside Oil II, Inc
Trans 2 EPA ID: MAD039322250
Trans 2 Name: Clean Harbors Environmental Services, Inc.
TSDf EPA ID: CAD059494310
Trans Name: Clean Harbors San Jose LLC
TSDf Alt EPA ID: Not reported
TSDf Alt Name: Not reported
Waste Code Description: 331 - Off-specification, aged, or surplus organics
RCRA Code: Not reported
Meth Code: H141 - Storage, Bulking, And/Or Transfer Off Site--No Treatment/Reovery (H010-H129) Or (H131-H135)

Quantity Tons: 0.075
Waste Quantity: 150
Quantity Unit: P
Additional Code 1: Not reported
Additional Code 2: Not reported
Additional Code 3: Not reported
Additional Code 4: Not reported
Additional Code 5: Not reported

Detail Two:

Year: 2020
EM Manifest ID: 1267f3fb-1d31-4f49-9641-894be7331aea
Shipment Date: 9/15/2020
Receipt Date: 10/21/2020
Manifest Number: 006454808GBF
Generator EPA ID: CAD981970122
Name: TOYOTA OF SANTA CRUZ
Address: 4200 AUTO PLAZA DR
Address 2: Not reported
City: CAPIOLA
Zip: 95010
Telephone: 800-483-3718
Contact: jim erickson
Contact Telephone: 831-462-4200
Transporter 1 EPA ID: CAD088838222
Transporter 1 Emergency Number: Not reported
Transporter 2 EPA ID: MAD039322250
Transporter 2 Emergency Number: Not reported
TSDf EPA ID: UTD991301748
TSDf Name: Clean Harbors Grassy Mountain LLC
TSDf Address 1: 3 Miles East 7 Miles North of Knolls
TSDf Address 2: Exit 41 off I-80
TSDf City: Grantsville
TSDf Zip: 84029
TSDf Telephone: 800-483-3718

State:

Year: 2020
EM Manifest ID: 1267f3fb-1d31-4f49-9641-894be7331aea
Generator EPA ID: CAD981970122
Shipment Date: 2020-09-15

Map ID
Direction
Distance
Elevation

MAP FINDINGS

Site

Database(s)

EDR ID Number
EPA ID Number

TOYOTA OF SANTA CRUZ (Continued)

1000230404

Manifest Number: 006454808GBF
Line Number: 1
Method Code: H132
Quantity Tons: 0.15000
Quantity Waste: 300.000000
Quantity Unit: P
Number of Containers: 2
Type of Container: Metal drums, barrels, kegs
Quantity Type: Pounds
State Code: 331

Year: 2020
EM Manifest ID: 8ea1f6e6-a71d-4482-a1e9-79ab280f3c94
Shipment Date: 7/20/2020
Receipt Date: 8/5/2020
Manifest Number: 006454700GBF
Generator EPA ID: CAD981970122
Name: TOYOTA OF SANTA CRUZ
Address: 4200 AUTO PLAZA DR
Address 2: Not reported
City: CAPIOLA
Zip: 95010
Telephone: 800-483-3718
Contact: jim erickson
Contact Telephone: 831-462-4200
Transporter 1 EPA ID: CAD088838222
Transporter 1 Emergency Number: Not reported
Transporter 2 EPA ID: MAD039322250
Transporter 2 Emergency Number: Not reported
TSDf EPA ID: UTD991301748
TSDf Name: Clean Harbors Grassy Mountain LLC
TSDf Address 1: 3 Miles East 7 Miles North of Knolls
TSDf Address 2: Exit 41 off I-80
TSDf City: Grantsville
TSDf Zip: 84029
TSDf Telephone: 800-483-3718

State:
Year: 2020
EM Manifest ID: 8ea1f6e6-a71d-4482-a1e9-79ab280f3c94
Generator EPA ID: CAD981970122
Shipment Date: 2020-07-20
Manifest Number: 006454700GBF
Line Number: 1
Method Code: H132
Quantity Tons: 0.15000
Quantity Waste: 300.000000
Quantity Unit: P
Number of Containers: 2
Type of Container: Metal drums, barrels, kegs
Quantity Type: Pounds
State Code: 331

Year: 2020
EM Manifest ID: 097a1cf2-20cb-403b-8fbc-8065d7b93417
Shipment Date: 6/23/2020

Map ID
Direction
Distance
Elevation

MAP FINDINGS

Site

Database(s)

EDR ID Number
EPA ID Number

TOYOTA OF SANTA CRUZ (Continued)

1000230404

Receipt Date: 7/9/2020
Manifest Number: 006454641GBF
Generator EPA ID: CAD981970122
Name: TOYOTA OF SANTA CRUZ
Address: 4200 AUTO PLAZA DR
Address 2: Not reported
City: CAPIOLA
Zip: 95010
Telephone: 800-483-3718
Contact: jim erickson
Contact Telephone: 831-462-4200
Transporter 1 EPA ID: CAD088838222
Transporter 1 Emergency Number: Not reported
Transporter 2 EPA ID: MAD039322250
Transporter 2 Emergency Number: Not reported
TSDf EPA ID: NED981723513
TSDf Name: Clean Harbors Environmental Services, Inc.
TSDf Address 1: 2247 South Highway 71
TSDf Address 2: Not reported
TSDf City: Kimball
TSDf Zip: 69145
TSDf Telephone: 800-483-3718

Federal:

Year: 2020
EM Manifest ID: 097a1cf2-20cb-403b-8fbc-8065d7b93417
Generator EPA ID: CAD981970122
Shipment Date: 2020-06-23
Manifest Number: 006454641GBF
Line Number: 1
Method Code: H040
Quantity Tons: 0.08250
Quantity Waste: 25.000000
Quantity Unit: G
Number of Containers: 1
Type of Container: Metal drums, barrels, kegs
Quantity Type: Gallons
Federal Code: D001

Year: 2020
EM Manifest ID: 097a1cf2-20cb-403b-8fbc-8065d7b93417
Generator EPA ID: CAD981970122
Shipment Date: 2020-06-23
Manifest Number: 006454641GBF
Line Number: 1
Method Code: H040
Quantity Tons: 0.08250
Quantity Waste: 25.000000
Quantity Unit: G
Number of Containers: 1
Type of Container: Metal drums, barrels, kegs
Quantity Type: Gallons
Federal Code: D018

State:

Year: 2020
EM Manifest ID: 097a1cf2-20cb-403b-8fbc-8065d7b93417

Map ID
Direction
Distance
Elevation

MAP FINDINGS

Site

Database(s)

EDR ID Number
EPA ID Number

TOYOTA OF SANTA CRUZ (Continued)

1000230404

Generator EPA ID: CAD981970122
Shipment Date: 2020-06-23
Manifest Number: 006454641GBF
Line Number: 1
Method Code: H040
Quantity Tons: 0.08250
Quantity Waste: 25.000000
Quantity Unit: G
Number of Containers: 1
Type of Container: Metal drums, barrels, kegs
Quantity Type: Gallons
State Code: 331

Year: 2020
EM Manifest ID: 51910481-d64f-401d-845f-61c5bee2a014
Shipment Date: 6/16/2020
Receipt Date: 7/8/2020
Manifest Number: 006454624GBF
Generator EPA ID: CAD981970122
Name: TOYOTA OF SANTA CRUZ
Address: 4200 AUTO PLAZA DR
Address 2: Not reported
City: CAPIOLA
Zip: 95010
Telephone: 800-483-3718
Contact: jim erickson
Contact Telephone: 831-462-4200
Transporter 1 EPA ID: CAD088838222
Transporter 1 Emergency Number: Not reported
Transporter 2 EPA ID: MAD039322250
Transporter 2 Emergency Number: Not reported
TSDf EPA ID: UTD991301748
TSDf Name: Clean Harbors Grassy Mountain LLC
TSDf Address 1: 3 Miles East 7 Miles North of Knolls
TSDf Address 2: Exit 41 off I-80
TSDf City: Grantsville
TSDf Zip: 84029
TSDf Telephone: 800-483-3718

State:

Year: 2020
EM Manifest ID: 51910481-d64f-401d-845f-61c5bee2a014
Generator EPA ID: CAD981970122
Shipment Date: 2020-06-16
Manifest Number: 006454624GBF
Line Number: 1
Method Code: H132
Quantity Tons: 0.15000
Quantity Waste: 300.000000
Quantity Unit: P
Number of Containers: 2
Type of Container: Metal drums, barrels, kegs
Quantity Type: Pounds
State Code: 331

Year: 2020

Map ID
Direction
Distance
Elevation

MAP FINDINGS

Site

Database(s)

EDR ID Number
EPA ID Number

TOYOTA OF SANTA CRUZ (Continued)

1000230404

EM Manifest ID: c8af7f64-c267-44aa-a70e-03a847ffa820
Shipment Date: 5/12/2020
Receipt Date: 5/21/2020
Manifest Number: 006454526GBF
Generator EPA ID: CAD981970122
Name: TOYOTA OF SANTA CRUZ
Address: 4200 AUTO PLAZA DR
Address 2: Not reported
City: CAPIOLA
Zip: 95010
Telephone: 800-483-3718
Contact: jim erickson
Contact Telephone: 831-462-4200
Transporter 1 EPA ID: CAD088838222
Transporter 1 Emergency Number: Not reported
Transporter 2 EPA ID: MAD039322250
Transporter 2 Emergency Number: Not reported
TSDf EPA ID: CAD059494310
TSDf Name: Clean Harbors San Jose LLC
TSDf Address 1: 1021 Berryessa Road
TSDf Address 2: Not reported
TSDf City: San Jose
TSDf Zip: 95133
TSDf Telephone: 800-483-3718

State:

Year: 2020
EM Manifest ID: c8af7f64-c267-44aa-a70e-03a847ffa820
Generator EPA ID: CAD981970122
Shipment Date: 2020-05-12
Manifest Number: 006454526GBF
Line Number: 1
Method Code: H141
Quantity Tons: 0.07500
Quantity Waste: 150.000000
Quantity Unit: P
Number of Containers: 1
Type of Container: Metal drums, barrels, kegs
Quantity Type: Pounds
State Code: 331

Year: 2020
EM Manifest ID: 325d72bc-8ca0-4521-8cd6-9413f4f05985
Shipment Date: 4/14/2020
Receipt Date: 5/1/2020
Manifest Number: 006454511GBF
Generator EPA ID: CAD981970122
Name: TOYOTA OF SANTA CRUZ
Address: 4200 AUTO PLAZA DR
Address 2: Not reported
City: CAPIOLA
Zip: 95010
Telephone: 800-483-3718
Contact: jim erickson
Contact Telephone: 831-462-4200
Transporter 1 EPA ID: CAD088838222
Transporter 1 Emergency Number: Not reported

Map ID
Direction
Distance
Elevation

MAP FINDINGS

Site

Database(s)

EDR ID Number
EPA ID Number

TOYOTA OF SANTA CRUZ (Continued)

1000230404

Transporter 2 EPA ID: MAD039322250
Transporter 2 Emergency Number: Not reported
TSDf EPA ID: CAD059494310
TSDf Name: Clean Harbors San Jose LLC
TSDf Address 1: 1021 Berryessa Road
TSDf Address 2: Not reported
TSDf City: San Jose
TSDf Zip: 95133
TSDf Telephone: 800-483-3718

State:
Year: 2020
EM Manifest ID: 325d72bc-8ca0-4521-8cd6-9413f4f05985
Generator EPA ID: CAD981970122
Shipment Date: 2020-04-14
Manifest Number: 006454511GBF
Line Number: 1
Method Code: H141
Quantity Tons: 0.15000
Quantity Waste: 300.000000
Quantity Unit: P
Number of Containers: 2
Type of Container: Metal drums, barrels, kegs
Quantity Type: Pounds
State Code: 331

Year: 2020
EM Manifest ID: 1099205
Shipment Date: 2/5/2020
Receipt Date: 2/24/2020
Manifest Number: 006454393GBF
Generator EPA ID: CAD981970122
Name: TOYOTA OF SANTA CRUZ
Address: 4200 AUTO PLAZA DR
Address 2: Not reported
City: CAPIOLA
Zip: 95010
Telephone: 800-483-3718
Contact: jim erickson
Contact Telephone: 831-462-4200
Transporter 1 EPA ID: CAD088838222
Transporter 1 Emergency Number: Not reported
Transporter 2 EPA ID: MAD039322250
Transporter 2 Emergency Number: Not reported
TSDf EPA ID: CAD059494310
TSDf Name: Clean Harbors San Jose LLC
TSDf Address 1: 1021 Berryessa Road
TSDf Address 2: Not reported
TSDf City: San Jose
TSDf Zip: 95133
TSDf Telephone: 800-483-3718

State:
Year: 2020
EM Manifest ID: 1099205
Generator EPA ID: CAD981970122
Shipment Date: 2020-02-05

Map ID
Direction
Distance
Elevation

MAP FINDINGS

Site

Database(s)

EDR ID Number
EPA ID Number

TOYOTA OF SANTA CRUZ (Continued)

1000230404

Manifest Number: 006454393GBF
Line Number: 1
Method Code: H141
Quantity Tons: 0.07500
Quantity Waste: 150.000000
Quantity Unit: P
Number of Containers: 2
Type of Container: Metal drums, barrels, kegs
Quantity Type: Pounds
State Code: 331

Year: 2020
EM Manifest ID: 1139095
Shipment Date: 2/25/2020
Receipt Date: 3/9/2020
Manifest Number: 006454429GBF
Generator EPA ID: CAD981970122
Name: TOYOTA OF SANTA CRUZ
Address: 4200 AUTO PLAZA DR
Address 2: Not reported
City: CAPIOLA
Zip: 95010
Telephone: 800-483-3718
Contact: jim erickson
Contact Telephone: 831-462-4200
Transporter 1 EPA ID: CAD088838222
Transporter 1 Emergency Number: Not reported
Transporter 2 EPA ID: MAD039322250
Transporter 2 Emergency Number: Not reported
TSDf EPA ID: CAD059494310
TSDf Name: Clean Harbors San Jose LLC
TSDf Address 1: 1021 Berryessa Road
TSDf Address 2: Not reported
TSDf City: San Jose
TSDf Zip: 95133
TSDf Telephone: 800-483-3718

State:

Year: 2020
EM Manifest ID: 1139095
Generator EPA ID: CAD981970122
Shipment Date: 2020-02-25
Manifest Number: 006454429GBF
Line Number: 1
Method Code: H141
Quantity Tons: 0.07500
Quantity Waste: 150.000000
Quantity Unit: P
Number of Containers: 1
Type of Container: Metal drums, barrels, kegs
Quantity Type: Pounds
State Code: 331

Year: 2020
EM Manifest ID: 963197
Shipment Date: 12/31/2019

Map ID
Direction
Distance
Elevation

MAP FINDINGS

Site

Database(s)

EDR ID Number
EPA ID Number

TOYOTA OF SANTA CRUZ (Continued)

1000230404

Receipt Date: 1/9/2020
Manifest Number: 006454311GBF
Generator EPA ID: CAD981970122
Name: TOYOTA OF SANTA CRUZ
Address: 4200 AUTO PLAZA DR
Address 2: Not reported
City: CAPIOLA
Zip: 95010
Telephone: 800-483-3718
Contact: jim erickson
Contact Telephone: 831-462-4200
Transporter 1 EPA ID: CAD088838222
Transporter 1 Emergency Number: Not reported
Transporter 2 EPA ID: MAD039322250
Transporter 2 Emergency Number: Not reported
TSDf EPA ID: CAD059494310
TSDf Name: Clean Harbors San Jose LLC
TSDf Address 1: 1021 Berryessa Road
TSDf Address 2: Not reported
TSDf City: San Jose
TSDf Zip: 95133
TSDf Telephone: 800-483-3718

State:
Year: 2020
EM Manifest ID: 963197
Generator EPA ID: CAD981970122
Shipment Date: 2019-12-31
Manifest Number: 006454311GBF
Line Number: 1
Method Code: H141
Quantity Tons: 0.07500
Quantity Waste: 150.000000
Quantity Unit: P
Number of Containers: 1
Type of Container: Metal drums, barrels, kegs
Quantity Type: Pounds
State Code: 331

Year: 2020
EM Manifest ID: 883575
Shipment Date: 12/12/2019
Receipt Date: 12/20/2019
Manifest Number: 006111295GBF
Generator EPA ID: CAD981970122
Name: TOYOTA OF SANTA CRUZ
Address: 4200 AUTO PLAZA DR
Address 2: Not reported
City: CAPIOLA
Zip: 95010
Telephone: 800-483-3718
Contact: jim erickson
Contact Telephone: 831-462-4200
Transporter 1 EPA ID: CAD088838222
Transporter 1 Emergency Number: Not reported
Transporter 2 EPA ID: MAD039322250
Transporter 2 Emergency Number: Not reported

Map ID
Direction
Distance
Elevation

MAP FINDINGS

Site

Database(s)

EDR ID Number
EPA ID Number

TOYOTA OF SANTA CRUZ (Continued)

1000230404

TSDF EPA ID: CAD059494310
TSDF Name: Clean Harbors San Jose LLC
TSDF Address 1: 1021 Berryessa Road
TSDF Address 2: Not reported
TSDF City: San Jose
TSDF Zip: 95133
TSDF Telephone: 800-483-3718

State:
Year: 2020
EM Manifest ID: 883575
Generator EPA ID: CAD981970122
Shipment Date: 2019-12-12
Manifest Number: 006111295GBF
Line Number: 1
Method Code: H141
Quantity Tons: 0.07500
Quantity Waste: 150.000000
Quantity Unit: P
Number of Containers: 1
Type of Container: Metal drums, barrels, kegs
Quantity Type: Pounds
State Code: 331

Detail Two:
Year: 2019
EM Manifest ID: 637277
Shipment Date: 9/10/2019
Receipt Date: 9/20/2019
Manifest Number: 006111106GBF
Generator EPA ID: CAD981970122
Name: TOYOTA OF SANTA CRUZ
Address: 4200 AUTO PLAZA DR
Address 2: Not reported
City: CAPIOLA
Zip: 95010
Telephone: 800-483-3718
Contact: jim erickson
Contact Telephone: 831-462-4200
Transporter 1 EPA ID: CAD088838222
Transporter 1 Emergency Number: Not reported
Transporter 2 EPA ID: MAD039322250
Transporter 2 Emergency Number: Not reported
TSDF EPA ID: CAD059494310
TSDF Name: Clean Harbors San Jose LLC
TSDF Address 1: 1021 Berryessa Road
TSDF Address 2: Not reported
TSDF City: San Jose
TSDF Zip: 95133
TSDF Telephone: 800-483-3718

State:
Year: 2019
EM Manifest ID: 637277
Generator EPA ID: CAD981970122
Shipment Date: 2019-09-10
Manifest Number: 006111106GBF

Map ID
Direction
Distance
Elevation

MAP FINDINGS

Site

Database(s)

EDR ID Number
EPA ID Number

TOYOTA OF SANTA CRUZ (Continued)

1000230404

Line Number: 1
Method Code: H141
Quantity Tons: 0.15000
Quantity Waste: 300.000000
Quantity Unit: P
Number of Containers: 2
Type of Container: Metal drums, barrels, kegs
Quantity Type: Pounds
State Code: 331

Year: 2019
EM Manifest ID: 36616
Shipment Date: 8/30/2019
Receipt Date: 10/5/2019
Manifest Number: 007165994SKS
Generator EPA ID: CAD981970122
Name: SANTA CRUZ TOYOTA
Address: 4200 AUTO PLAZA DR
Address 2: Not reported
City: CAPITOLA
Zip: 95010
Telephone: 800-483-3718
Contact: Bruce Feinberg
Contact Telephone: 831-431-3507
Transporter 1 EPA ID: TXR000081205
Transporter 1 Emergency Number: Not reported
Transporter 2 EPA ID: MAD039322250
Transporter 2 Emergency Number: Not reported
TSDf EPA ID: NED981723513
TSDf Name: Clean Harbors Environmental Services, Inc.
TSDf Address 1: 2247 South Highway 71
TSDf Address 2: Not reported
TSDf City: Kimball
TSDf Zip: 69145
TSDf Telephone: 800-483-3718

Federal:

Year: 2019
EM Manifest ID: 36616
Generator EPA ID: CAD981970122
Shipment Date: 2019-08-30
Manifest Number: 007165994SKS
Line Number: 1
Method Code: H040
Quantity Tons: 0.08000
Quantity Waste: 160.000000
Quantity Unit: P
Number of Containers: 2
Type of Container: Metal drums, barrels, kegs
Quantity Type: Pounds
Federal Code: D001

Year: 2019
EM Manifest ID: 36616
Generator EPA ID: CAD981970122
Shipment Date: 2019-08-30
Manifest Number: 007165994SKS

Map ID
Direction
Distance
Elevation

MAP FINDINGS

Site

Database(s)

EDR ID Number
EPA ID Number

TOYOTA OF SANTA CRUZ (Continued)

1000230404

Line Number: 1
Method Code: H040
Quantity Tons: 0.08000
Quantity Waste: 160.000000
Quantity Unit: P
Number of Containers: 2
Type of Container: Metal drums, barrels, kegs
Quantity Type: Pounds
Federal Code: D018

State:

Year: 2019
EM Manifest ID: 36616
Generator EPA ID: CAD981970122
Shipment Date: 2019-08-30
Manifest Number: 007165994SKS
Line Number: 1
Method Code: H040
Quantity Tons: 0.08000
Quantity Waste: 160.000000
Quantity Unit: P
Number of Containers: 2
Type of Container: Metal drums, barrels, kegs
Quantity Type: Pounds
State Code: 213

Year: 2019
EM Manifest ID: 759463
Shipment Date: 8/28/2019
Receipt Date: 9/14/2019
Manifest Number: 007203005SKS
Generator EPA ID: CAD981970122
Name: SANTA CRUZ TOYOTA
Address: 4200 AUTO PLAZA DR
Address 2: Not reported
City: CAPITOLA
Zip: 95010
Telephone: 800-483-3718
Contact: Bruce Feinberg
Contact Telephone: 831-431-3507
Transporter 1 EPA ID: TXR000081205
Transporter 1 Emergency Number: Not reported
Transporter 2 EPA ID: MAD039322250
Transporter 2 Emergency Number: Not reported
TSDf EPA ID: NED981723513
TSDf Name: Clean Harbors Environmental Services, Inc.
TSDf Address 1: 2247 South Highway 71
TSDf Address 2: Not reported
TSDf City: Kimball
TSDf Zip: 69145
TSDf Telephone: 800-483-3718

Federal:

Year: 2019
EM Manifest ID: 759463
Generator EPA ID: CAD981970122

Map ID
Direction
Distance
Elevation

MAP FINDINGS

Site

Database(s)

EDR ID Number
EPA ID Number

TOYOTA OF SANTA CRUZ (Continued)

1000230404

Shipment Date: 2019-08-28
Manifest Number: 007203005SKS
Line Number: 1
Method Code: H040
Quantity Tons: 0.15000
Quantity Waste: 300.000000
Quantity Unit: P
Number of Containers: 1
Type of Container: Metal drums, barrels, kegs
Quantity Type: Pounds
Federal Code: F005

Year: 2019
EM Manifest ID: 759463
Generator EPA ID: CAD981970122
Shipment Date: 2019-08-28
Manifest Number: 007203005SKS
Line Number: 2
Method Code: H040
Quantity Tons: 0.05000
Quantity Waste: 100.000000
Quantity Unit: P
Number of Containers: 1
Type of Container: Metal drums, barrels, kegs
Quantity Type: Pounds
Federal Code: D006

Year: 2019
EM Manifest ID: 759463
Generator EPA ID: CAD981970122
Shipment Date: 2019-08-28
Manifest Number: 007203005SKS
Line Number: 2
Method Code: H040
Quantity Tons: 0.05000
Quantity Waste: 100.000000
Quantity Unit: P
Number of Containers: 1
Type of Container: Metal drums, barrels, kegs
Quantity Type: Pounds
Federal Code: D007

Year: 2019
EM Manifest ID: 759463
Generator EPA ID: CAD981970122
Shipment Date: 2019-08-28
Manifest Number: 007203005SKS
Line Number: 2
Method Code: H040
Quantity Tons: 0.05000
Quantity Waste: 100.000000
Quantity Unit: P
Number of Containers: 1
Type of Container: Metal drums, barrels, kegs
Quantity Type: Pounds
Federal Code: D008

Map ID
Direction
Distance
Elevation

MAP FINDINGS

Site

Database(s)

EDR ID Number
EPA ID Number

TOYOTA OF SANTA CRUZ (Continued)

1000230404

Year: 2019
EM Manifest ID: 759463
Generator EPA ID: CAD981970122
Shipment Date: 2019-08-28
Manifest Number: 007203005SKS
Line Number: 3
Method Code: H040
Quantity Tons: 0.20000
Quantity Waste: 400.000000
Quantity Unit: P
Number of Containers: 4
Type of Container: Metal drums, barrels, kegs
Quantity Type: Pounds
Federal Code: D008

Year: 2019
EM Manifest ID: 759463
Generator EPA ID: CAD981970122
Shipment Date: 2019-08-28
Manifest Number: 007203005SKS
Line Number: 3
Method Code: H040
Quantity Tons: 0.20000
Quantity Waste: 400.000000
Quantity Unit: P
Number of Containers: 4
Type of Container: Metal drums, barrels, kegs
Quantity Type: Pounds
Federal Code: D018

State:

Year: 2019
EM Manifest ID: 759463
Generator EPA ID: CAD981970122
Shipment Date: 2019-08-28
Manifest Number: 007203005SKS
Line Number: 1
Method Code: H040
Quantity Tons: 0.15000
Quantity Waste: 300.000000
Quantity Unit: P
Number of Containers: 1
Type of Container: Metal drums, barrels, kegs
Quantity Type: Pounds
State Code: 141

Year: 2019
EM Manifest ID: 759463
Generator EPA ID: CAD981970122
Shipment Date: 2019-08-28
Manifest Number: 007203005SKS
Line Number: 2
Method Code: H040
Quantity Tons: 0.05000
Quantity Waste: 100.000000
Quantity Unit: P
Number of Containers: 1

Map ID
Direction
Distance
Elevation

MAP FINDINGS

Site

Database(s)

EDR ID Number
EPA ID Number

TOYOTA OF SANTA CRUZ (Continued)

1000230404

Type of Container:	Metal drums, barrels, kegs
Quantity Type:	Pounds
State Code:	352
Year:	2019
EM Manifest ID:	759463
Generator EPA ID:	CAD981970122
Shipment Date:	2019-08-28
Manifest Number:	007203005SKS
Line Number:	3
Method Code:	H040
Quantity Tons:	0.20000
Quantity Waste:	400.000000
Quantity Unit:	P
Number of Containers:	4
Type of Container:	Metal drums, barrels, kegs
Quantity Type:	Pounds
State Code:	223
Year:	2019
EM Manifest ID:	570326
Shipment Date:	8/13/2019
Receipt Date:	8/23/2019
Manifest Number:	006111058GBF
Generator EPA ID:	CAD981970122
Name:	TOYOTA OF SANTA CRUZ
Address:	4200 AUTO PLAZA DR
Address 2:	Not reported
City:	CAPOLA
Zip:	95010
Telephone:	800-483-3718
Contact:	jim erickson
Contact Telephone:	831-462-4200
Transporter 1 EPA ID:	CAD088838222
Transporter 1 Emergency Number:	Not reported
Transporter 2 EPA ID:	MAD039322250
Transporter 2 Emergency Number:	Not reported
TSDF EPA ID:	CAD059494310
TSDF Name:	Clean Harbors San Jose LLC
TSDF Address 1:	1021 Berryessa Road
TSDF Address 2:	Not reported
TSDF City:	San Jose
TSDF Zip:	95133
TSDF Telephone:	800-483-3718
State:	
Year:	2019
EM Manifest ID:	570326
Generator EPA ID:	CAD981970122
Shipment Date:	2019-08-13
Manifest Number:	006111058GBF
Line Number:	1
Method Code:	H141
Quantity Tons:	0.07500
Quantity Waste:	150.000000
Quantity Unit:	P
Number of Containers:	1

Map ID
Direction
Distance
Elevation

MAP FINDINGS

Site

Database(s)

EDR ID Number
EPA ID Number

TOYOTA OF SANTA CRUZ (Continued)

1000230404

Type of Container: Metal drums, barrels, kegs
Quantity Type: Pounds
State Code: 331

Year: 2019
EM Manifest ID: 98e93bec-9dc3-485b-a6c6-66dc9f2ca39f
Shipment Date: 7/26/2019
Receipt Date: 8/9/2019
Manifest Number: 006111000GBF
Generator EPA ID: CAD981970122
Name: TOYOTA OF SANTA CRUZ
Address: 4200 AUTO PLAZA DR
Address 2: Not reported
City: CAPIOLA
Zip: 95010
Telephone: 800-483-3718
Contact: jim erickson
Contact Telephone: 831-462-4200
Transporter 1 EPA ID: CAD088838222
Transporter 1 Emergency Number: Not reported
Transporter 2 EPA ID: MAD039322250
Transporter 2 Emergency Number: Not reported
TSDf EPA ID: CAD059494310
TSDf Name: Clean Harbors San Jose LLC
TSDf Address 1: 1021 Berryessa Road
TSDf Address 2: Not reported
TSDf City: San Jose
TSDf Zip: 95133
TSDf Telephone: 800-483-3718

State:

Year: 2019
EM Manifest ID: 98e93bec-9dc3-485b-a6c6-66dc9f2ca39f
Generator EPA ID: CAD981970122
Shipment Date: 2019-07-26
Manifest Number: 006111000GBF
Line Number: 1
Method Code: H141
Quantity Tons: 0.22500
Quantity Waste: 450.000000
Quantity Unit: P
Number of Containers: 3
Type of Container: Metal drums, barrels, kegs
Quantity Type: Pounds
State Code: 331

Year: 2019
EM Manifest ID: 45150709-ce59-4144-bea2-09928f89e899
Shipment Date: 6/18/2019
Receipt Date: 6/28/2019
Manifest Number: 006110911GBF
Generator EPA ID: CAD981970122
Name: TOYOTA OF SANTA CRUZ
Address: 4200 AUTO PLAZA DR
Address 2: Not reported
City: CAPIOLA

Map ID
Direction
Distance
Elevation

MAP FINDINGS

Site

Database(s)

EDR ID Number
EPA ID Number

TOYOTA OF SANTA CRUZ (Continued)

1000230404

Zip: 95010
Telephone: 800-483-3718
Contact: jim erickson
Contact Telephone: 831-462-4200
Transporter 1 EPA ID: CAD088838222
Transporter 1 Emergency Number: Not reported
Transporter 2 EPA ID: MAD039322250
Transporter 2 Emergency Number: Not reported
TSDf EPA ID: CAD059494310
TSDf Name: Clean Harbors San Jose LLC
TSDf Address 1: 1021 Berryessa Road
TSDf Address 2: Not reported
TSDf City: San Jose
TSDf Zip: 95133
TSDf Telephone: 800-483-3718

State:
Year: 2019
EM Manifest ID: 45150709-ce59-4144-bea2-09928f89e899
Generator EPA ID: CAD981970122
Shipment Date: 2019-06-18
Manifest Number: 006110911GBF
Line Number: 1
Method Code: H141
Quantity Tons: 0.22500
Quantity Waste: 450.000000
Quantity Unit: P
Number of Containers: 3
Type of Container: Metal drums, barrels, kegs
Quantity Type: Pounds
State Code: 331

Year: 2019
EM Manifest ID: e470fdff-a803-42bd-beae-80875dadebfd
Shipment Date: 5/7/2019
Receipt Date: 5/16/2019
Manifest Number: 006110823GBF
Generator EPA ID: CAD981970122
Name: TOYOTA OF SANTA CRUZ
Address: 4200 AUTO PLAZA DR
Address 2: Not reported
City: CAPIOLA
Zip: 95010
Telephone: 800-483-3718
Contact: jim erickson
Contact Telephone: 831-462-4200
Transporter 1 EPA ID: CAD088838222
Transporter 1 Emergency Number: Not reported
Transporter 2 EPA ID: MAD039322250
Transporter 2 Emergency Number: Not reported
TSDf EPA ID: CAD059494310
TSDf Name: Clean Harbors San Jose LLC
TSDf Address 1: 1021 Berryessa Road
TSDf Address 2: Not reported
TSDf City: San Jose
TSDf Zip: 95133
TSDf Telephone: 800-483-3718

Map ID
Direction
Distance
Elevation

MAP FINDINGS

Site

Database(s)

EDR ID Number
EPA ID Number

TOYOTA OF SANTA CRUZ (Continued)

1000230404

State:

Year: 2019
EM Manifest ID: e470dff-a803-42bd-beae-80875dadecfd
Generator EPA ID: CAD981970122
Shipment Date: 2019-05-07
Manifest Number: 006110823GBF
Line Number: 1
Method Code: H141
Quantity Tons: 0.15000
Quantity Waste: 300.000000
Quantity Unit: P
Number of Containers: 2
Type of Container: Metal drums, barrels, kegs
Quantity Type: Pounds
State Code: 331

Year: 2019
EM Manifest ID: ddf5a9fd-5738-489f-9e56-980bb94c867d
Shipment Date: 5/13/2019
Receipt Date: 5/23/2019
Manifest Number: 006110838GBF
Generator EPA ID: CAD981970122
Name: TOYOTA OF SANTA CRUZ
Address: 4200 AUTO PLAZA DR
Address 2: Not reported
City: CAPIOLA
Zip: 95010
Telephone: 800-483-3718
Contact: jim erickson
Contact Telephone: 831-462-4200
Transporter 1 EPA ID: CAD088838222
Transporter 1 Emergency Number: Not reported
Transporter 2 EPA ID: MAD039322250
Transporter 2 Emergency Number: Not reported
TSDf EPA ID: CAD059494310
TSDf Name: Clean Harbors San Jose LLC
TSDf Address 1: 1021 Berryessa Road
TSDf Address 2: Not reported
TSDf City: San Jose
TSDf Zip: 95133
TSDf Telephone: 800-483-3718

Federal:

Year: 2019
EM Manifest ID: ddf5a9fd-5738-489f-9e56-980bb94c867d
Generator EPA ID: CAD981970122
Shipment Date: 2019-05-13
Manifest Number: 006110838GBF
Line Number: 1
Method Code: H141
Quantity Tons: 0.11550
Quantity Waste: 35.000000
Quantity Unit: G
Number of Containers: 1
Type of Container: Metal drums, barrels, kegs
Quantity Type: Gallons

Map ID
Direction
Distance
Elevation

MAP FINDINGS

Site

Database(s)

EDR ID Number
EPA ID Number

TOYOTA OF SANTA CRUZ (Continued)

1000230404

Federal Code: D001

Year: 2019
EM Manifest ID: df5a9fd-5738-489f-9e56-980bb94c867d
Generator EPA ID: CAD981970122
Shipment Date: 2019-05-13
Manifest Number: 006110838GBF
Line Number: 1
Method Code: H141
Quantity Tons: 0.11550
Quantity Waste: 35.000000
Quantity Unit: G
Number of Containers: 1
Type of Container: Metal drums, barrels, kegs
Quantity Type: Gallons
Federal Code: D018

State:
Year: 2019
EM Manifest ID: df5a9fd-5738-489f-9e56-980bb94c867d
Generator EPA ID: CAD981970122
Shipment Date: 2019-05-13
Manifest Number: 006110838GBF
Line Number: 1
Method Code: H141
Quantity Tons: 0.11550
Quantity Waste: 35.000000
Quantity Unit: G
Number of Containers: 1
Type of Container: Metal drums, barrels, kegs
Quantity Type: Gallons
State Code: 331

Year: 2019
EM Manifest ID: 9183926a-06e4-4392-93cf-9760bea3b95f
Shipment Date: 4/2/2019
Receipt Date: 4/11/2019
Manifest Number: 006110728GBF
Generator EPA ID: CAD981970122
Name: TOYOTA OF SANTA CRUZ
Address: 4200 AUTO PLAZA DR
Address 2: Not reported
City: CAPIOLA
Zip: 95010
Telephone: 800-483-3718
Contact: jim erickson
Contact Telephone: 831-462-4200
Transporter 1 EPA ID: CAD088838222
Transporter 1 Emergency Number: Not reported
Transporter 2 EPA ID: MAD039322250
Transporter 2 Emergency Number: Not reported
TSDf EPA ID: CAD059494310
TSDf Name: Clean Harbors San Jose LLC
TSDf Address 1: 1021 Berryessa Road
TSDf Address 2: Not reported
TSDf City: San Jose

Map ID
Direction
Distance
Elevation

MAP FINDINGS

Site

Database(s)

EDR ID Number
EPA ID Number

TOYOTA OF SANTA CRUZ (Continued)

1000230404

TSDF Zip: 95133
TSDF Telephone: 800-483-3718
State:
Year: 2019
EM Manifest ID: 9183926a-06e4-4392-93cf-9760bea3b95f
Generator EPA ID: CAD981970122
Shipment Date: 2019-04-02
Manifest Number: 006110728GBF
Line Number: 1
Method Code: H141
Quantity Tons: 0.07500
Quantity Waste: 150.000000
Quantity Unit: P
Number of Containers: 1
Type of Container: Metal drums, barrels, kegs
Quantity Type: Pounds
State Code: 331

Year: 2019
EM Manifest ID: e497bc5b-3ba8-493c-bd2a-24641f1c1913
Shipment Date: 3/18/2019
Receipt Date: 4/4/2019
Manifest Number: 006110673GBF
Generator EPA ID: CAD981970122
Name: TOYOTA OF SANTA CRUZ
Address: 4200 AUTO PLAZA DR
Address 2: Not reported
City: CAPIOLA
Zip: 95010
Telephone: 800-483-3718
Contact: jim erickson
Contact Telephone: 831-462-4200
Transporter 1 EPA ID: CAD088838222
Transporter 1 Emergency Number: Not reported
Transporter 2 EPA ID: MAD039322250
Transporter 2 Emergency Number: Not reported
TSDF EPA ID: CAD059494310
TSDF Name: Clean Harbors San Jose LLC
TSDF Address 1: 1021 Berryessa Road
TSDF Address 2: Not reported
TSDF City: San Jose
TSDF Zip: 95133
TSDF Telephone: 800-483-3718
State:
Year: 2019
EM Manifest ID: e497bc5b-3ba8-493c-bd2a-24641f1c1913
Generator EPA ID: CAD981970122
Shipment Date: 2019-03-18
Manifest Number: 006110673GBF
Line Number: 1
Method Code: H141
Quantity Tons: 0.15000
Quantity Waste: 300.000000
Quantity Unit: P
Number of Containers: 2

Map ID
Direction
Distance
Elevation

MAP FINDINGS

Site

Database(s)

EDR ID Number
EPA ID Number

TOYOTA OF SANTA CRUZ (Continued)

1000230404

Type of Container: Metal drums, barrels, kegs
Quantity Type: Pounds
State Code: 331

Detail Two:

Year: 2018
EM Manifest ID: 147323
Shipment Date: 9/17/2018
Receipt Date: 9/27/2018
Manifest Number: 003621639GBF
Generator EPA ID: CAD981970122
Name: TOYOTA OF SANTA CRUZ
Address: 4200 AUTO PLAZA DR
Address 2: Not reported
City: CAPIOLA
Zip: 95010
Telephone: 800-483-3718
Contact: jim erickson
Contact Telephone: 831-462-4200
Transporter 1 EPA ID: CAD088838222
Transporter 1 Emergency Number: Not reported
Transporter 2 EPA ID: MAD039322250
Transporter 2 Emergency Number: Not reported
TSDf EPA ID: CAD059494310
TSDf Name: Clean Harbors San Jose LLC
TSDf Address 1: 1021 Berryessa Road
TSDf Address 2: Not reported
TSDf City: San Jose
TSDf Zip: 95133
TSDf Telephone: 800-483-3718

State:

Year: 2018
EM Manifest ID: 147323
Generator EPA ID: CAD981970122
Shipment Date: 2018-09-17
Manifest Number: 003621639GBF
Line Number: 1
Method Code: H141
Quantity Tons: 0.22500
Quantity Waste: 450.000000
Quantity Unit: P
Number of Containers: 3
Type of Container: Metal drums, barrels, kegs
Quantity Type: Pounds
State Code: 331

Year: 2018
EM Manifest ID: 003297112GBF20170915_D_1
Shipment Date: 9/15/2017
Receipt Date: 9/29/2017
Manifest Number: 003297112GBF
Generator EPA ID: CAD981970122
Name: TOYOTA OF SANTA CRUZ
Address: Not reported

Map ID
Direction
Distance
Elevation

MAP FINDINGS

Site

Database(s)

EDR ID Number
EPA ID Number

TOYOTA OF SANTA CRUZ (Continued)

1000230404

Address 2: Not reported
City: Not reported
Zip: Not reported
Telephone: Not reported
Contact: Not reported
Contact Telephone: Not reported
Transporter 1 EPA ID: CAD088838222
Transporter 1 Emergency Number: Not reported
Transporter 2 EPA ID: MAD039322250
Transporter 2 Emergency Number: Not reported
TSDf EPA ID: CAD059494310
TSDf Name: CLEAN HARBORS SAN JOSE LLC
TSDf Address 1: Not reported
TSDf Address 2: Not reported
TSDf City: Not reported
TSDf Zip: Not reported
TSDf Telephone: Not reported

State:

Year: 2018
EM Manifest ID: 003297112GBF20170915_D_1
Generator EPA ID: CAD981970122
Shipment Date: 2017-09-15
Manifest Number: 003297112GBF
Line Number: 1
Method Code: H141
Quantity Tons: 0.07500
Quantity Waste: 150.000000
Quantity Unit: P
Number of Containers: 1
Type of Container: NULL
Quantity Type: NULL
State Code: 331

Year: 2018
EM Manifest ID: 003297027GBF20170804_D_1
Shipment Date: 8/4/2017
Receipt Date: 8/17/2017
Manifest Number: 003297027GBF
Generator EPA ID: CAD981970122
Name: TOYOTA OF SANTA CRUZ
Address: Not reported
Address 2: Not reported
City: Not reported
Zip: Not reported
Telephone: Not reported
Contact: Not reported
Contact Telephone: Not reported
Transporter 1 EPA ID: CAD088838222
Transporter 1 Emergency Number: Not reported
Transporter 2 EPA ID: MAD039322250
Transporter 2 Emergency Number: Not reported
TSDf EPA ID: CAD059494310
TSDf Name: CLEAN HARBORS SAN JOSE LLC
TSDf Address 1: Not reported
TSDf Address 2: Not reported
TSDf City: Not reported

Map ID
Direction
Distance
Elevation

MAP FINDINGS

Site

Database(s)

EDR ID Number
EPA ID Number

TOYOTA OF SANTA CRUZ (Continued)

1000230404

TSDf Zip:	Not reported
TSDf Telephone:	Not reported
Federal:	
Year:	2018
EM Manifest ID:	003297027GBF20170804_D_1
Generator EPA ID:	CAD981970122
Shipment Date:	2017-08-04
Manifest Number:	003297027GBF
Line Number:	1
Method Code:	H141
Quantity Tons:	0.04950
Quantity Waste:	15.000000
Quantity Unit:	G
Number of Containers:	1
Type of Container:	NULL
Quantity Type:	NULL
Federal Code:	D001
Year:	2018
EM Manifest ID:	003297027GBF20170804_D_1
Generator EPA ID:	CAD981970122
Shipment Date:	2017-08-04
Manifest Number:	003297027GBF
Line Number:	1
Method Code:	H141
Quantity Tons:	0.04950
Quantity Waste:	15.000000
Quantity Unit:	G
Number of Containers:	1
Type of Container:	NULL
Quantity Type:	NULL
Federal Code:	D018
State:	
Year:	2018
EM Manifest ID:	003297027GBF20170804_D_1
Generator EPA ID:	CAD981970122
Shipment Date:	2017-08-04
Manifest Number:	003297027GBF
Line Number:	1
Method Code:	H141
Quantity Tons:	0.04950
Quantity Waste:	15.000000
Quantity Unit:	G
Number of Containers:	1
Type of Container:	NULL
Quantity Type:	NULL
State Code:	331
Year:	2018
EM Manifest ID:	003297027GBF20170804_D_1
Generator EPA ID:	CAD981970122
Shipment Date:	2017-08-04
Manifest Number:	003297027GBF
Line Number:	2
Method Code:	H141

Map ID
Direction
Distance
Elevation

MAP FINDINGS

Site

Database(s)

EDR ID Number
EPA ID Number

TOYOTA OF SANTA CRUZ (Continued)

1000230404

Quantity Tons: 0.07500
Quantity Waste: 150.000000
Quantity Unit: P
Number of Containers: 1
Type of Container: NULL
Quantity Type: NULL
State Code: 331

Year: 2018
EM Manifest ID: 003297058GBF20170818_D_1
Shipment Date: 8/18/2017
Receipt Date: 9/5/2017
Manifest Number: 003297058GBF
Generator EPA ID: CAD981970122
Name: TOYOTA OF SANTA CRUZ
Address: Not reported
Address 2: Not reported
City: Not reported
Zip: Not reported
Telephone: Not reported
Contact: Not reported
Contact Telephone: Not reported
Transporter 1 EPA ID: CAD088838222
Transporter 1 Emergency Number: Not reported
Transporter 2 EPA ID: MAD039322250
Transporter 2 Emergency Number: Not reported
TSDf EPA ID: CAD059494310
TSDf Name: CLEAN HARBORS SAN JOSE LLC
TSDf Address 1: Not reported
TSDf Address 2: Not reported
TSDf City: Not reported
TSDf Zip: Not reported
TSDf Telephone: Not reported

State:
Year: 2018
EM Manifest ID: 003297058GBF20170818_D_1
Generator EPA ID: CAD981970122
Shipment Date: 2017-08-18
Manifest Number: 003297058GBF
Line Number: 1
Method Code: H141
Quantity Tons: 0.07500
Quantity Waste: 150.000000
Quantity Unit: P
Number of Containers: 1
Type of Container: NULL
Quantity Type: NULL
State Code: 331

Year: 2018
EM Manifest ID: 87178
Shipment Date: 8/10/2018
Receipt Date: 8/21/2018
Manifest Number: 003621567GBF
Generator EPA ID: CAD981970122

Map ID
Direction
Distance
Elevation

MAP FINDINGS

Site

Database(s)

EDR ID Number
EPA ID Number

TOYOTA OF SANTA CRUZ (Continued)

1000230404

Name: TOYOTA OF SANTA CRUZ
Address: 4200 AUTO PLAZA DR
Address 2: Not reported
City: CAPIOLA
Zip: 95010
Telephone: 800-483-3718
Contact: jim erickson
Contact Telephone: 831-462-4200
Transporter 1 EPA ID: CAD088838222
Transporter 1 Emergency Number: Not reported
Transporter 2 EPA ID: MAD039322250
Transporter 2 Emergency Number: Not reported
TSDf EPA ID: CAD059494310
TSDf Name: Clean Harbors San Jose LLC
TSDf Address 1: 1021 Berryessa Road
TSDf Address 2: Not reported
TSDf City: San Jose
TSDf Zip: 95133
TSDf Telephone: 800-483-3718

State:

Year: 2018
EM Manifest ID: 87178
Generator EPA ID: CAD981970122
Shipment Date: 2018-08-10
Manifest Number: 003621567GBF
Line Number: 1
Method Code: H141
Quantity Tons: 0.07500
Quantity Waste: 150.000000
Quantity Unit: P
Number of Containers: 1
Type of Container: Metal drums, barrels, kegs
Quantity Type: Pounds
State Code: 331

Year: 2018
EM Manifest ID: 003296941GBF20170705_D_1
Shipment Date: 7/5/2017
Receipt Date: 7/21/2017
Manifest Number: 003296941GBF
Generator EPA ID: CAD981970122
Name: TOYOTA OF SANTA CRUZ
Address: Not reported
Address 2: Not reported
City: Not reported
Zip: Not reported
Telephone: Not reported
Contact: Not reported
Contact Telephone: Not reported
Transporter 1 EPA ID: CAD088838222
Transporter 1 Emergency Number: Not reported
Transporter 2 EPA ID: MAD039322250
Transporter 2 Emergency Number: Not reported
TSDf EPA ID: CAD059494310
TSDf Name: CLEAN HARBORS SAN JOSE LLC
TSDf Address 1: Not reported

Map ID
Direction
Distance
Elevation

MAP FINDINGS

Site

Database(s)

EDR ID Number
EPA ID Number

TOYOTA OF SANTA CRUZ (Continued)

1000230404

TSDF Address 2: Not reported
TSDF City: Not reported
TSDF Zip: Not reported
TSDF Telephone: Not reported

State:

Year: 2018
EM Manifest ID: 003296941GBF20170705_D_1
Generator EPA ID: CAD981970122
Shipment Date: 2017-07-05
Manifest Number: 003296941GBF
Line Number: 1
Method Code: H141
Quantity Tons: 0.10000
Quantity Waste: 200.000000
Quantity Unit: P
Number of Containers: 1
Type of Container: NULL
Quantity Type: NULL
State Code: 331

Year: 2018
EM Manifest ID: 74311
Shipment Date: 7/23/2018
Receipt Date: 8/1/2018
Manifest Number: 003621522GBF
Generator EPA ID: CAD981970122
Name: TOYOTA OF SANTA CRUZ
Address: 4200 AUTO PLAZA DR
Address 2: Not reported
City: CAPIOLA
Zip: 95010
Telephone: 800-483-3718
Contact: jim erickson
Contact Telephone: 831-462-4200
Transporter 1 EPA ID: CAD088838222
Transporter 1 Emergency Number: Not reported
Transporter 2 EPA ID: MAD039322250
Transporter 2 Emergency Number: Not reported
TSDF EPA ID: CAD059494310
TSDF Name: Clean Harbors San Jose LLC
TSDF Address 1: 1021 Berryessa Road
TSDF Address 2: Not reported
TSDF City: San Jose
TSDF Zip: 95133
TSDF Telephone: 800-483-3718

State:

Year: 2018
EM Manifest ID: 74311
Generator EPA ID: CAD981970122
Shipment Date: 2018-07-23
Manifest Number: 003621522GBF
Line Number: 1
Method Code: H141
Quantity Tons: 0.15000
Quantity Waste: 300.000000

Map ID
Direction
Distance
Elevation

MAP FINDINGS

Site

Database(s)

EDR ID Number
EPA ID Number

TOYOTA OF SANTA CRUZ (Continued)

1000230404

Quantity Unit:	P
Number of Containers:	2
Type of Container:	Metal drums, barrels, kegs
Quantity Type:	Pounds
State Code:	331
Year:	2018
EM Manifest ID:	003296987GBF20170721_D_1
Shipment Date:	7/21/2017
Receipt Date:	8/3/2017
Manifest Number:	003296987GBF
Generator EPA ID:	CAD981970122
Name:	TOYOTA OF SANTA CRUZ
Address:	Not reported
Address 2:	Not reported
City:	Not reported
Zip:	Not reported
Telephone:	Not reported
Contact:	Not reported
Contact Telephone:	Not reported
Transporter 1 EPA ID:	CAD088838222
Transporter 1 Emergency Number:	Not reported
Transporter 2 EPA ID:	MAD039322250
Transporter 2 Emergency Number:	Not reported
TSDF EPA ID:	CAD059494310
TSDF Name:	CLEAN HARBORS SAN JOSE LLC
TSDF Address 1:	Not reported
TSDF Address 2:	Not reported
TSDF City:	Not reported
TSDF Zip:	Not reported
TSDF Telephone:	Not reported
State:	
Year:	2018
EM Manifest ID:	003296987GBF20170721_D_1
Generator EPA ID:	CAD981970122
Shipment Date:	2017-07-21
Manifest Number:	003296987GBF
Line Number:	1
Method Code:	H141
Quantity Tons:	0.07500
Quantity Waste:	150.000000
Quantity Unit:	P
Number of Containers:	1
Type of Container:	NULL
Quantity Type:	NULL
State Code:	331
Year:	2018
EM Manifest ID:	003296850GBF20170602_D_1
Shipment Date:	6/2/2017
Receipt Date:	6/16/2017
Manifest Number:	003296850GBF
Generator EPA ID:	CAD981970122
Name:	TOYOTA OF SANTA CRUZ
Address:	Not reported

Map ID
Direction
Distance
Elevation

MAP FINDINGS

Site

Database(s)

EDR ID Number
EPA ID Number

TOYOTA OF SANTA CRUZ (Continued)

1000230404

Address 2: Not reported
City: Not reported
Zip: Not reported
Telephone: Not reported
Contact: Not reported
Contact Telephone: Not reported
Transporter 1 EPA ID: CAD088838222
Transporter 1 Emergency Number: Not reported
Transporter 2 EPA ID: MAD039322250
Transporter 2 Emergency Number: Not reported
TSDf EPA ID: CAD059494310
TSDf Name: CLEAN HARBORS SAN JOSE LLC
TSDf Address 1: Not reported
TSDf Address 2: Not reported
TSDf City: Not reported
TSDf Zip: Not reported
TSDf Telephone: Not reported

State:

Year: 2018
EM Manifest ID: 003296850GBF20170602_D_1
Generator EPA ID: CAD981970122
Shipment Date: 2017-06-02
Manifest Number: 003296850GBF
Line Number: 1
Method Code: H141
Quantity Tons: 0.30000
Quantity Waste: 600.000000
Quantity Unit: P
Number of Containers: 4
Type of Container: NULL
Quantity Type: NULL
State Code: 331

Year: 2018
EM Manifest ID: 003621446GBF20180618_D_1
Shipment Date: 6/18/2018
Receipt Date: 6/28/2018
Manifest Number: 003621446GBF
Generator EPA ID: CAD981970122
Name: TOYOTA OF SANTA CRUZ
Address: Not reported
Address 2: Not reported
City: Not reported
Zip: Not reported
Telephone: Not reported
Contact: Not reported
Contact Telephone: Not reported
Transporter 1 EPA ID: CAD088838222
Transporter 1 Emergency Number: Not reported
Transporter 2 EPA ID: MAD039322250
Transporter 2 Emergency Number: Not reported
TSDf EPA ID: CAD059494310
TSDf Name: CLEAN HARBORS SAN JOSE LLC
TSDf Address 1: Not reported
TSDf Address 2: Not reported
TSDf City: Not reported

Map ID
Direction
Distance
Elevation

MAP FINDINGS

Site

Database(s)

EDR ID Number
EPA ID Number

TOYOTA OF SANTA CRUZ (Continued)

1000230404

TSDf Zip:	Not reported
TSDf Telephone:	Not reported
State:	
Year:	2018
EM Manifest ID:	003621446GBF20180618_D_1
Generator EPA ID:	CAD981970122
Shipment Date:	2018-06-18
Manifest Number:	003621446GBF
Line Number:	1
Method Code:	H141
Quantity Tons:	0.15000
Quantity Waste:	300.000000
Quantity Unit:	P
Number of Containers:	2
Type of Container:	NULL
Quantity Type:	NULL
State Code:	331
Additional Info:	
Year:	2017
Gen EPA ID:	CAD981970122
Shipment Date:	20171215
Creation Date:	6/13/2018 18:30:39
Receipt Date:	20171215
Manifest ID:	005852489SKS
Trans EPA ID:	TXR000081205
Trans Name:	SAFETY-KLEEN SYSTEMS INC
Trans 2 EPA ID:	Not reported
Trans 2 Name:	Not reported
TSDf EPA ID:	CAD980887418
Trans Name:	SAFETY-KLEEN OF CALIFORNIA
TSDf Alt EPA ID:	Not reported
TSDf Alt Name:	Not reported
Waste Code Description:	133 - Aqueous solution with 10% or more total organic residues
RCRA Code:	Not reported
Meth Code:	H141 - Storage, Bulking, And/Or Transfer Off Site--No Treatment/Reovery (H010-H129) Or (H131-H135)
Quantity Tons:	0.6672
Waste Quantity:	160
Quantity Unit:	G
Additional Code 1:	Not reported
Additional Code 2:	Not reported
Additional Code 3:	Not reported
Additional Code 4:	Not reported
Additional Code 5:	Not reported
Shipment Date:	20171208
Creation Date:	8/7/2018 18:30:34
Receipt Date:	20171221
Manifest ID:	003621009GBF
Trans EPA ID:	CAD088838222
Trans Name:	BAYSIDE OIL II INC
Trans 2 EPA ID:	MAD039322250
Trans 2 Name:	CLEAN HARBORS

Map ID
Direction
Distance
Elevation

MAP FINDINGS

Site

Database(s)

EDR ID Number
EPA ID Number

TOYOTA OF SANTA CRUZ (Continued)

1000230404

TSDF EPA ID: CAD059494310
Trans Name: CLEAN HARBORS SAN JOSE LLC
TSDF Alt EPA ID: Not reported
TSDF Alt Name: Not reported
Waste Code Description: 331 - Off-specification, aged, or surplus organics
RCRA Code: Not reported
Meth Code: H141 - Storage, Bulking, And/Or Transfer Off Site--No Treatment/Reovery (H010-H129) Or (H131-H135)

Quantity Tons: 0.15
Waste Quantity: 300
Quantity Unit: P
Additional Code 1: Not reported
Additional Code 2: Not reported
Additional Code 3: Not reported
Additional Code 4: Not reported
Additional Code 5: Not reported

Shipment Date: 20171030
Creation Date: 8/7/2018 18:30:26
Receipt Date: 20171110
Manifest ID: 003620912GBF
Trans EPA ID: CAD088838222
Trans Name: BAYSIDE OIL II INC
Trans 2 EPA ID: MAD039322250
Trans 2 Name: CLEAN HARBORS
TSDF EPA ID: CAD059494310
Trans Name: CLEAN HARBORS SAN JOSE LLC
TSDF Alt EPA ID: Not reported
TSDF Alt Name: Not reported
Waste Code Description: 331 - Off-specification, aged, or surplus organics
RCRA Code: Not reported
Meth Code: H141 - Storage, Bulking, And/Or Transfer Off Site--No Treatment/Reovery (H010-H129) Or (H131-H135)

Quantity Tons: 0.075
Waste Quantity: 150
Quantity Unit: P
Additional Code 1: Not reported
Additional Code 2: Not reported
Additional Code 3: Not reported
Additional Code 4: Not reported
Additional Code 5: Not reported

Shipment Date: 20171030
Creation Date: 8/7/2018 18:30:26
Receipt Date: 20171110
Manifest ID: 003620912GBF
Trans EPA ID: CAD088838222
Trans Name: BAYSIDE OIL II INC
Trans 2 EPA ID: MAD039322250
Trans 2 Name: CLEAN HARBORS
TSDF EPA ID: CAD059494310
Trans Name: CLEAN HARBORS SAN JOSE LLC
TSDF Alt EPA ID: Not reported
TSDF Alt Name: Not reported
Waste Code Description: 331 - Off-specification, aged, or surplus organics
RCRA Code: D018
Meth Code: H141 - Storage, Bulking, And/Or Transfer Off Site--No

Map ID
Direction
Distance
Elevation

MAP FINDINGS

Site

Database(s)

EDR ID Number
EPA ID Number

TOYOTA OF SANTA CRUZ (Continued)

1000230404

Quantity Tons:	Treatment/Reovery (H010-H129) Or (H131-H135) 0.132
Waste Quantity:	40
Quantity Unit:	G
Additional Code 1:	D001
Additional Code 2:	Not reported
Additional Code 3:	Not reported
Additional Code 4:	Not reported
Additional Code 5:	Not reported
Shipment Date:	20171013
Creation Date:	8/7/2018 18:30:40
Receipt Date:	20171103
Manifest ID:	003620873GBF
Trans EPA ID:	CAD088838222
Trans Name:	BAYSIDE OIL II INC
Trans 2 EPA ID:	MAD039322250
Trans 2 Name:	CLEAN HARBORS
TSDf EPA ID:	CAD059494310
Trans Name:	CLEAN HARBORS SAN JOSE LLC
TSDf Alt EPA ID:	Not reported
TSDf Alt Name:	Not reported
Waste Code Description:	331 - Off-specification, aged, or surplus organics
RCRA Code:	Not reported
Meth Code:	H141 - Storage, Bulking, And/Or Transfer Off Site--No Treatment/Reovery (H010-H129) Or (H131-H135)
Quantity Tons:	0.15
Waste Quantity:	300
Quantity Unit:	P
Additional Code 1:	Not reported
Additional Code 2:	Not reported
Additional Code 3:	Not reported
Additional Code 4:	Not reported
Additional Code 5:	Not reported
Shipment Date:	20170915
Creation Date:	6/13/2018 18:31:14
Receipt Date:	20170929
Manifest ID:	003297112GBF
Trans EPA ID:	CAD088838222
Trans Name:	BAYSIDE OIL II INC
Trans 2 EPA ID:	MAD039322250
Trans 2 Name:	CLEAN HARBORS
TSDf EPA ID:	CAD059494310
Trans Name:	CLEAN HARBORS SAN JOSE LLC
TSDf Alt EPA ID:	Not reported
TSDf Alt Name:	Not reported
Waste Code Description:	331 - Off-specification, aged, or surplus organics
RCRA Code:	Not reported
Meth Code:	H141 - Storage, Bulking, And/Or Transfer Off Site--No Treatment/Reovery (H010-H129) Or (H131-H135)
Quantity Tons:	0.075
Waste Quantity:	150
Quantity Unit:	P
Additional Code 1:	Not reported
Additional Code 2:	Not reported
Additional Code 3:	Not reported

Map ID
Direction
Distance
Elevation

MAP FINDINGS

Site

Database(s)

EDR ID Number
EPA ID Number

TOYOTA OF SANTA CRUZ (Continued)

1000230404

Additional Code 4:	Not reported
Additional Code 5:	Not reported
Shipment Date:	20170912
Creation Date:	5/30/2018 18:33:30
Receipt Date:	20170912
Manifest ID:	005851551SKS
Trans EPA ID:	TXR000081205
Trans Name:	SAFETY-KLEEN SYSTEMS INC
Trans 2 EPA ID:	Not reported
Trans 2 Name:	Not reported
TSDF EPA ID:	CAD980887418
Trans Name:	SAFETY-KLEEN OF CALIFORNIA
TSDF Alt EPA ID:	Not reported
TSDF Alt Name:	Not reported
Waste Code Description:	133 - Aqueous solution with 10% or more total organic residues
RCRA Code:	Not reported
Meth Code:	H141 - Storage, Bulking, And/Or Transfer Off Site--No Treatment/Reovery (H010-H129) Or (H131-H135)
Quantity Tons:	0.43785
Waste Quantity:	105
Quantity Unit:	G
Additional Code 1:	Not reported
Additional Code 2:	Not reported
Additional Code 3:	Not reported
Additional Code 4:	Not reported
Additional Code 5:	Not reported
Shipment Date:	20170818
Creation Date:	6/13/2018 18:31:39
Receipt Date:	20170905
Manifest ID:	003297058GBF
Trans EPA ID:	CAD088838222
Trans Name:	BAYSIDE OIL II INC
Trans 2 EPA ID:	MAD039322250
Trans 2 Name:	CLEAN HARBORS
TSDF EPA ID:	CAD059494310
Trans Name:	CLEAN HARBORS SAN JOSE LLC
TSDF Alt EPA ID:	Not reported
TSDF Alt Name:	Not reported
Waste Code Description:	331 - Off-specification, aged, or surplus organics
RCRA Code:	Not reported
Meth Code:	H141 - Storage, Bulking, And/Or Transfer Off Site--No Treatment/Reovery (H010-H129) Or (H131-H135)
Quantity Tons:	0.075
Waste Quantity:	150
Quantity Unit:	P
Additional Code 1:	Not reported
Additional Code 2:	Not reported
Additional Code 3:	Not reported
Additional Code 4:	Not reported
Additional Code 5:	Not reported
Shipment Date:	20170804
Creation Date:	6/28/2018 18:30:17
Receipt Date:	20170817
Manifest ID:	003297027GBF

Map ID
Direction
Distance
Elevation

MAP FINDINGS

Site

Database(s)

EDR ID Number
EPA ID Number

TOYOTA OF SANTA CRUZ (Continued)

1000230404

Trans EPA ID: CAD088838222
Trans Name: BAYSIDE OIL II INC
Trans 2 EPA ID: MAD039322250
Trans 2 Name: CLEAN HARBORS ENVIR SVS INC
TSDf EPA ID: CAD059494310
Trans Name: CLEAN HARBORS SAN JOSE LLC
TSDf Alt EPA ID: Not reported
TSDf Alt Name: Not reported
Waste Code Description: 331 - Off-specification, aged, or surplus organics
RCRA Code: Not reported
Meth Code: H141 - Storage, Bulking, And/Or Transfer Off Site--No Treatment/Reovery (H010-H129) Or (H131-H135)

Quantity Tons: 0.075
Waste Quantity: 150
Quantity Unit: P
Additional Code 1: Not reported
Additional Code 2: Not reported
Additional Code 3: Not reported
Additional Code 4: Not reported
Additional Code 5: Not reported

Shipment Date: 20170804
Creation Date: 6/28/2018 18:30:17
Receipt Date: 20170817
Manifest ID: 003297027GBF
Trans EPA ID: CAD088838222
Trans Name: BAYSIDE OIL II INC
Trans 2 EPA ID: MAD039322250
Trans 2 Name: CLEAN HARBORS ENVIR SVS INC
TSDf EPA ID: CAD059494310
Trans Name: CLEAN HARBORS SAN JOSE LLC
TSDf Alt EPA ID: Not reported
TSDf Alt Name: Not reported
Waste Code Description: 331 - Off-specification, aged, or surplus organics
RCRA Code: D018
Meth Code: H141 - Storage, Bulking, And/Or Transfer Off Site--No Treatment/Reovery (H010-H129) Or (H131-H135)

Quantity Tons: 0.0495
Waste Quantity: 15
Quantity Unit: G
Additional Code 1: D001
Additional Code 2: Not reported
Additional Code 3: Not reported
Additional Code 4: Not reported
Additional Code 5: Not reported

Additional Info:

Year: 2016
Gen EPA ID: CAD981970122

Shipment Date: 20151208
Creation Date: 2/8/2016 22:17:20
Receipt Date: 20151209
Manifest ID: 005062735SKS
Trans EPA ID: TXR000081205
Trans Name: SAFETY-KLEEN SYSTEMS INC
Trans 2 EPA ID: Not reported

Map ID
Direction
Distance
Elevation

MAP FINDINGS

Site

Database(s)

EDR ID Number
EPA ID Number

TOYOTA OF SANTA CRUZ (Continued)

1000230404

Trans 2 Name:	Not reported
TSDf EPA ID:	CAD980887418
Trans Name:	SAFETY-KLEEN OF CALIFORNIA INC
TSDf Alt EPA ID:	Not reported
TSDf Alt Name:	Not reported
Waste Code Description:	133 - Aqueous solution with 10% or more total organic residues
RCRA Code:	Not reported
Meth Code:	H141 - Storage, Bulking, And/Or Transfer Off Site--No Treatment/Reovery (H010-H129) Or (H131-H135)
Quantity Tons:	0.417
Waste Quantity:	100
Quantity Unit:	G
Additional Code 1:	Not reported
Additional Code 2:	Not reported
Additional Code 3:	Not reported
Additional Code 4:	Not reported
Additional Code 5:	Not reported
Shipment Date:	20151111
Creation Date:	1/19/2016 22:15:12
Receipt Date:	20151111
Manifest ID:	004773253SKS
Trans EPA ID:	TXR000081205
Trans Name:	SAFETY-KLEEN SYSTEMS INC
Trans 2 EPA ID:	Not reported
Trans 2 Name:	Not reported
TSDf EPA ID:	CAD980887418
Trans Name:	SAFETY-KLEEN OF CALIFORNIA INC
TSDf Alt EPA ID:	Not reported
TSDf Alt Name:	Not reported
Waste Code Description:	133 - Aqueous solution with 10% or more total organic residues
RCRA Code:	Not reported
Meth Code:	H141 - Storage, Bulking, And/Or Transfer Off Site--No Treatment/Reovery (H010-H129) Or (H131-H135)
Quantity Tons:	0.31275
Waste Quantity:	75
Quantity Unit:	G
Additional Code 1:	Not reported
Additional Code 2:	Not reported
Additional Code 3:	Not reported
Additional Code 4:	Not reported
Additional Code 5:	Not reported
Shipment Date:	20151106
Creation Date:	2/10/2016 22:15:31
Receipt Date:	20151123
Manifest ID:	002948846GBF
Trans EPA ID:	CAD088838222
Trans Name:	BAYSIDE OIL II INC
Trans 2 EPA ID:	MAD039322250
Trans 2 Name:	CLEAN HARBORS ENV SVC
TSDf EPA ID:	CAD059494310
Trans Name:	CLEAN HARBORS SAN JOSE LLC
TSDf Alt EPA ID:	Not reported
TSDf Alt Name:	Not reported
Waste Code Description:	331 - Off-specification, aged, or surplus organics
RCRA Code:	D018

Map ID
Direction
Distance
Elevation

MAP FINDINGS

Site

Database(s)

EDR ID Number
EPA ID Number

TOYOTA OF SANTA CRUZ (Continued)

1000230404

Meth Code: H141 - Storage, Bulking, And/Or Transfer Off Site--No Treatment/Reovery (H010-H129) Or (H131-H135)
Quantity Tons: 0.066
Waste Quantity: 20
Quantity Unit: G
Additional Code 1: D001
Additional Code 2: Not reported
Additional Code 3: Not reported
Additional Code 4: Not reported
Additional Code 5: Not reported

Shipment Date: 20150904
Creation Date: 11/6/2015 22:15:17
Receipt Date: 20150905
Manifest ID: 004773625SKS
Trans EPA ID: TXR000081205
Trans Name: SAFETY-KLEEN SYSTEMS INC
Trans 2 EPA ID: Not reported
Trans 2 Name: Not reported
TSDf EPA ID: CAD980887418
Trans Name: SAFETY-KLEEN OF CALIFORNIA INC
TSDf Alt EPA ID: Not reported
TSDf Alt Name: Not reported
Waste Code Description: 133 - Aqueous solution with 10% or more total organic residues
RCRA Code: Not reported
Meth Code: H141 - Storage, Bulking, And/Or Transfer Off Site--No Treatment/Reovery (H010-H129) Or (H131-H135)

Quantity Tons: 0.834
Waste Quantity: 200
Quantity Unit: G
Additional Code 1: Not reported
Additional Code 2: Not reported
Additional Code 3: Not reported
Additional Code 4: Not reported
Additional Code 5: Not reported

Shipment Date: 20150826
Creation Date: 11/4/2015 22:15:42
Receipt Date: 20150918
Manifest ID: 004995713SKS
Trans EPA ID: TXR000081205
Trans Name: SAFETY-KLEEN SYSTEMS INC
Trans 2 EPA ID: MAD039322250
Trans 2 Name: CLEAN HARBORS
TSDf EPA ID: CAD044429835
Trans Name: CLEAN HARBORS WILMINGTON LLC
TSDf Alt EPA ID: Not reported
TSDf Alt Name: Not reported
Waste Code Description: 223 - Unspecified oil-containing waste
RCRA Code: Not reported
Meth Code: H141 - Storage, Bulking, And/Or Transfer Off Site--No Treatment/Reovery (H010-H129) Or (H131-H135)

Quantity Tons: 1.0675
Waste Quantity: 2135
Quantity Unit: P
Additional Code 1: Not reported
Additional Code 2: Not reported

Map ID
Direction
Distance
Elevation

MAP FINDINGS

Site

Database(s)

EDR ID Number
EPA ID Number

TOYOTA OF SANTA CRUZ (Continued)

1000230404

Additional Code 3:	Not reported
Additional Code 4:	Not reported
Additional Code 5:	Not reported
Shipment Date:	20150826
Creation Date:	12/22/2015 22:15:38
Receipt Date:	20150918
Manifest ID:	004995715SKS
Trans EPA ID:	TXR000081205
Trans Name:	SAFETY-KLEEN SYSTEMS INC
Trans 2 EPA ID:	MAD039322250
Trans 2 Name:	CLEAN HARBORS
TSDF EPA ID:	CAD980675276
Trans Name:	CLEAN HARBORS BUTTONWILLOW LLC
TSDF Alt EPA ID:	Not reported
TSDF Alt Name:	Not reported
Waste Code Description:	223 - Unspecified oil-containing waste
RCRA Code:	D008
Meth Code:	H132 - Landfill Or Surface Impoundment That Will Be Closed As Landfill(To Include On-Site Treatment And/Or Stabilization)
Quantity Tons:	0.125
Waste Quantity:	250
Quantity Unit:	P
Additional Code 1:	D007
Additional Code 2:	D006
Additional Code 3:	D004
Additional Code 4:	Not reported
Additional Code 5:	Not reported
Shipment Date:	20150826
Creation Date:	11/6/2015 22:15:17
Receipt Date:	20150904
Manifest ID:	004995716SKS
Trans EPA ID:	TXR000081205
Trans Name:	SAFETY-KLEEN SYSTEMS INC
Trans 2 EPA ID:	MAD039322250
Trans 2 Name:	CLEAN HARBORS
TSDF EPA ID:	CAD059494310
Trans Name:	CLEAN HARBORS SAN JOSE LLC
TSDF Alt EPA ID:	Not reported
TSDF Alt Name:	Not reported
Waste Code Description:	343 - Unspecified organic liquid mixture
RCRA Code:	F002
Meth Code:	H141 - Storage, Bulking, And/Or Transfer Off Site--No Treatment/Reovery (H010-H129) Or (H131-H135)
Quantity Tons:	0.05
Waste Quantity:	100
Quantity Unit:	P
Additional Code 1:	F001
Additional Code 2:	D040
Additional Code 3:	D039
Additional Code 4:	D001
Additional Code 5:	Not reported
Shipment Date:	20150723
Creation Date:	10/1/2015 22:15:28
Receipt Date:	20150724

Map ID
Direction
Distance
Elevation

MAP FINDINGS

Site

Database(s)

EDR ID Number
EPA ID Number

TOYOTA OF SANTA CRUZ (Continued)

1000230404

Manifest ID: 004774453SKS
Trans EPA ID: TXR000081205
Trans Name: SAFETY-KLEEN SYSTEMS INC
Trans 2 EPA ID: Not reported
Trans 2 Name: Not reported
TSDf EPA ID: CAD980887418
Trans Name: SAFETY-KLEEN OF CALIFORNIA INC
TSDf Alt EPA ID: Not reported
TSDf Alt Name: Not reported
Waste Code Description: 133 - Aqueous solution with 10% or more total organic residues
RCRA Code: Not reported
Meth Code: H141 - Storage, Bulking, And/Or Transfer Off Site--No Treatment/Reovery (H010-H129) Or (H131-H135)

Quantity Tons: 0.834
Waste Quantity: 200
Quantity Unit: G
Additional Code 1: Not reported
Additional Code 2: Not reported
Additional Code 3: Not reported
Additional Code 4: Not reported
Additional Code 5: Not reported

Shipment Date: 20150713
Creation Date: 9/25/2015 22:15:09
Receipt Date: 20150727
Manifest ID: 002310498GBF
Trans EPA ID: CAD088838222
Trans Name: BAYSIDE OIL II INC
Trans 2 EPA ID: MAD039322250
Trans 2 Name: CLEAN HARBORS
TSDf EPA ID: CAD059494310
Trans Name: CLEAN HARBORS SAN JOSE LLC
TSDf Alt EPA ID: Not reported
TSDf Alt Name: Not reported
Waste Code Description: 331 - Off-specification, aged, or surplus organics
RCRA Code: D018
Meth Code: H141 - Storage, Bulking, And/Or Transfer Off Site--No Treatment/Reovery (H010-H129) Or (H131-H135)

Quantity Tons: 0.0363
Waste Quantity: 11
Quantity Unit: G
Additional Code 1: D001
Additional Code 2: Not reported
Additional Code 3: Not reported
Additional Code 4: Not reported
Additional Code 5: Not reported

Shipment Date: 20150708
Creation Date: 10/1/2015 22:15:21
Receipt Date: 20150716
Manifest ID: 002310490GBF
Trans EPA ID: CAD088838222
Trans Name: BAYSIDE OIL II INC
Trans 2 EPA ID: MAD039322250
Trans 2 Name: CLEAN HARBORS
TSDf EPA ID: CAD059494310
Trans Name: CLEAN HARBORS SAN JOSE LLC

Map ID
Direction
Distance
Elevation

MAP FINDINGS

Site

Database(s)

EDR ID Number
EPA ID Number

TOYOTA OF SANTA CRUZ (Continued)

1000230404

TSDF Alt EPA ID: Not reported
TSDF Alt Name: Not reported
Waste Code Description: 343 - Unspecified organic liquid mixture
RCRA Code: Not reported
Meth Code: H141 - Storage, Bulking, And/Or Transfer Off Site--No Treatment/Reovery (H010-H129) Or (H131-H135)

Quantity Tons: 0.017
Waste Quantity: 5
Quantity Unit: G
Additional Code 1: Not reported
Additional Code 2: Not reported
Additional Code 3: Not reported
Additional Code 4: Not reported
Additional Code 5: Not reported

Additional Info:

Year: 2015
Gen EPA ID: CAD981970122

Shipment Date: 20151208
Creation Date: 2/8/2016 22:17:20
Receipt Date: 20151209
Manifest ID: 005062735SKS
Trans EPA ID: TXR000081205
Trans Name: SAFETY-KLEEN SYSTEMS INC
Trans 2 EPA ID: Not reported
Trans 2 Name: Not reported
TSDF EPA ID: CAD980887418
Trans Name: SAFETY-KLEEN OF CALIFORNIA INC
TSDF Alt EPA ID: Not reported
TSDF Alt Name: Not reported
Waste Code Description: 133 - Aqueous solution with 10% or more total organic residues
RCRA Code: Not reported
Meth Code: H141 - Storage, Bulking, And/Or Transfer Off Site--No Treatment/Reovery (H010-H129) Or (H131-H135)

Quantity Tons: 0.417
Waste Quantity: 100
Quantity Unit: G
Additional Code 1: Not reported
Additional Code 2: Not reported
Additional Code 3: Not reported
Additional Code 4: Not reported
Additional Code 5: Not reported

Shipment Date: 20151111
Creation Date: 1/19/2016 22:15:12
Receipt Date: 20151111
Manifest ID: 004773253SKS
Trans EPA ID: TXR000081205
Trans Name: SAFETY-KLEEN SYSTEMS INC
Trans 2 EPA ID: Not reported
Trans 2 Name: Not reported
TSDF EPA ID: CAD980887418
Trans Name: SAFETY-KLEEN OF CALIFORNIA INC
TSDF Alt EPA ID: Not reported
TSDF Alt Name: Not reported
Waste Code Description: 133 - Aqueous solution with 10% or more total organic residues

Map ID
Direction
Distance
Elevation

MAP FINDINGS

Site

Database(s)

EDR ID Number
EPA ID Number

TOYOTA OF SANTA CRUZ (Continued)

1000230404

RCRA Code:	Not reported
Meth Code:	H141 - Storage, Bulking, And/Or Transfer Off Site--No Treatment/Reovery (H010-H129) Or (H131-H135)
Quantity Tons:	0.31275
Waste Quantity:	75
Quantity Unit:	G
Additional Code 1:	Not reported
Additional Code 2:	Not reported
Additional Code 3:	Not reported
Additional Code 4:	Not reported
Additional Code 5:	Not reported
Shipment Date:	20151106
Creation Date:	2/10/2016 22:15:31
Receipt Date:	20151123
Manifest ID:	002948846GBF
Trans EPA ID:	CAD088838222
Trans Name:	BAYSIDE OIL II INC
Trans 2 EPA ID:	MAD039322250
Trans 2 Name:	CLEAN HARBORS ENV SVC
TSDf EPA ID:	CAD059494310
Trans Name:	CLEAN HARBORS SAN JOSE LLC
TSDf Alt EPA ID:	Not reported
TSDf Alt Name:	Not reported
Waste Code Description:	331 - Off-specification, aged, or surplus organics
RCRA Code:	D018
Meth Code:	H141 - Storage, Bulking, And/Or Transfer Off Site--No Treatment/Reovery (H010-H129) Or (H131-H135)
Quantity Tons:	0.066
Waste Quantity:	20
Quantity Unit:	G
Additional Code 1:	D001
Additional Code 2:	Not reported
Additional Code 3:	Not reported
Additional Code 4:	Not reported
Additional Code 5:	Not reported
Shipment Date:	20150904
Creation Date:	11/6/2015 22:15:17
Receipt Date:	20150905
Manifest ID:	004773625SKS
Trans EPA ID:	TXR000081205
Trans Name:	SAFETY-KLEEN SYSTEMS INC
Trans 2 EPA ID:	Not reported
Trans 2 Name:	Not reported
TSDf EPA ID:	CAD980887418
Trans Name:	SAFETY-KLEEN OF CALIFORNIA INC
TSDf Alt EPA ID:	Not reported
TSDf Alt Name:	Not reported
Waste Code Description:	133 - Aqueous solution with 10% or more total organic residues
RCRA Code:	Not reported
Meth Code:	H141 - Storage, Bulking, And/Or Transfer Off Site--No Treatment/Reovery (H010-H129) Or (H131-H135)
Quantity Tons:	0.834
Waste Quantity:	200
Quantity Unit:	G
Additional Code 1:	Not reported

Map ID
Direction
Distance
Elevation

MAP FINDINGS

Site

Database(s)

EDR ID Number
EPA ID Number

TOYOTA OF SANTA CRUZ (Continued)

1000230404

Additional Code 2:	Not reported
Additional Code 3:	Not reported
Additional Code 4:	Not reported
Additional Code 5:	Not reported
Shipment Date:	20150826
Creation Date:	11/6/2015 22:15:17
Receipt Date:	20150904
Manifest ID:	004995716SKS
Trans EPA ID:	TXR000081205
Trans Name:	SAFETY-KLEEN SYSTEMS INC
Trans 2 EPA ID:	MAD039322250
Trans 2 Name:	CLEAN HARBORS
TSDf EPA ID:	CAD059494310
Trans Name:	CLEAN HARBORS SAN JOSE LLC
TSDf Alt EPA ID:	Not reported
TSDf Alt Name:	Not reported
Waste Code Description:	343 - Unspecified organic liquid mixture
RCRA Code:	F002
Meth Code:	H141 - Storage, Bulking, And/Or Transfer Off Site--No Treatment/Reovery (H010-H129) Or (H131-H135)
Quantity Tons:	0.05
Waste Quantity:	100
Quantity Unit:	P
Additional Code 1:	F001
Additional Code 2:	D040
Additional Code 3:	D039
Additional Code 4:	D001
Additional Code 5:	Not reported
Shipment Date:	20150826
Creation Date:	12/22/2015 22:15:38
Receipt Date:	20150918
Manifest ID:	004995715SKS
Trans EPA ID:	TXR000081205
Trans Name:	SAFETY-KLEEN SYSTEMS INC
Trans 2 EPA ID:	MAD039322250
Trans 2 Name:	CLEAN HARBORS
TSDf EPA ID:	CAD980675276
Trans Name:	CLEAN HARBORS BUTTONWILLOW LLC
TSDf Alt EPA ID:	Not reported
TSDf Alt Name:	Not reported
Waste Code Description:	223 - Unspecified oil-containing waste
RCRA Code:	D008
Meth Code:	H132 - Landfill Or Surface Impoundment That Will Be Closed As Landfill(To Include On-Site Treatment And/Or Stabilization)
Quantity Tons:	0.125
Waste Quantity:	250
Quantity Unit:	P
Additional Code 1:	D007
Additional Code 2:	D006
Additional Code 3:	D004
Additional Code 4:	Not reported
Additional Code 5:	Not reported
Shipment Date:	20150826
Creation Date:	11/4/2015 22:15:42

Map ID
Direction
Distance
Elevation

MAP FINDINGS

Site

Database(s)

EDR ID Number
EPA ID Number

TOYOTA OF SANTA CRUZ (Continued)

1000230404

Receipt Date: 20150918
Manifest ID: 004995713SKS
Trans EPA ID: TXR000081205
Trans Name: SAFETY-KLEEN SYSTEMS INC
Trans 2 EPA ID: MAD039322250
Trans 2 Name: CLEAN HARBORS
TSDf EPA ID: CAD044429835
Trans Name: CLEAN HARBORS WILMINGTON LLC
TSDf Alt EPA ID: Not reported
TSDf Alt Name: Not reported
Waste Code Description: 223 - Unspecified oil-containing waste
RCRA Code: Not reported
Meth Code: H141 - Storage, Bulking, And/Or Transfer Off Site--No Treatment/Reovery (H010-H129) Or (H131-H135)

Quantity Tons: 1.0675
Waste Quantity: 2135
Quantity Unit: P
Additional Code 1: Not reported
Additional Code 2: Not reported
Additional Code 3: Not reported
Additional Code 4: Not reported
Additional Code 5: Not reported

Shipment Date: 20150723
Creation Date: 10/1/2015 22:15:28
Receipt Date: 20150724
Manifest ID: 004774453SKS
Trans EPA ID: TXR000081205
Trans Name: SAFETY-KLEEN SYSTEMS INC
Trans 2 EPA ID: Not reported
Trans 2 Name: Not reported
TSDf EPA ID: CAD980887418
Trans Name: SAFETY-KLEEN OF CALIFORNIA INC
TSDf Alt EPA ID: Not reported
TSDf Alt Name: Not reported
Waste Code Description: 133 - Aqueous solution with 10% or more total organic residues
RCRA Code: Not reported
Meth Code: H141 - Storage, Bulking, And/Or Transfer Off Site--No Treatment/Reovery (H010-H129) Or (H131-H135)

Quantity Tons: 0.834
Waste Quantity: 200
Quantity Unit: G
Additional Code 1: Not reported
Additional Code 2: Not reported
Additional Code 3: Not reported
Additional Code 4: Not reported
Additional Code 5: Not reported

Shipment Date: 20150713
Creation Date: 9/25/2015 22:15:09
Receipt Date: 20150727
Manifest ID: 002310498GBF
Trans EPA ID: CAD088838222
Trans Name: BAYSIDE OIL II INC
Trans 2 EPA ID: MAD039322250
Trans 2 Name: CLEAN HARBORS
TSDf EPA ID: CAD059494310

Map ID
Direction
Distance
Elevation

MAP FINDINGS

Site

Database(s)

EDR ID Number
EPA ID Number

TOYOTA OF SANTA CRUZ (Continued)

1000230404

Trans Name: CLEAN HARBORS SAN JOSE LLC
TSDf Alt EPA ID: Not reported
TSDf Alt Name: Not reported
Waste Code Description: 331 - Off-specification, aged, or surplus organics
RCRA Code: D018
Meth Code: H141 - Storage, Bulking, And/Or Transfer Off Site--No Treatment/Reovery (H010-H129) Or (H131-H135)
Quantity Tons: 0.0363
Waste Quantity: 11
Quantity Unit: G
Additional Code 1: D001
Additional Code 2: Not reported
Additional Code 3: Not reported
Additional Code 4: Not reported
Additional Code 5: Not reported

Shipment Date: 20150708
Creation Date: 10/1/2015 22:15:21
Receipt Date: 20150716
Manifest ID: 002310490GBF
Trans EPA ID: CAD088838222
Trans Name: BAYSIDE OIL II INC
Trans 2 EPA ID: MAD039322250
Trans 2 Name: CLEAN HARBORS
TSDf EPA ID: CAD059494310
Trans Name: CLEAN HARBORS SAN JOSE LLC
TSDf Alt EPA ID: Not reported
TSDf Alt Name: Not reported
Waste Code Description: 343 - Unspecified organic liquid mixture
RCRA Code: Not reported
Meth Code: H141 - Storage, Bulking, And/Or Transfer Off Site--No Treatment/Reovery (H010-H129) Or (H131-H135)
Quantity Tons: 0.017
Waste Quantity: 5
Quantity Unit: G
Additional Code 1: Not reported
Additional Code 2: Not reported
Additional Code 3: Not reported
Additional Code 4: Not reported
Additional Code 5: Not reported

Additional Info:
Year: 2014
Gen EPA ID: CAD981970122

Shipment Date: 20141121
Creation Date: 2/6/2015 22:15:34
Receipt Date: 20141123
Manifest ID: 004577751SKS
Trans EPA ID: TXR000081205
Trans Name: SAFETY-KLEEN SYSTEMS INC
Trans 2 EPA ID: Not reported
Trans 2 Name: Not reported
TSDf EPA ID: CAD980887418
Trans Name: SAFETY-KLEEN OF CALIFORNIA INC
TSDf Alt EPA ID: Not reported
TSDf Alt Name: Not reported

Map ID
Direction
Distance
Elevation

MAP FINDINGS

Site

Database(s)

EDR ID Number
EPA ID Number

TOYOTA OF SANTA CRUZ (Continued)

1000230404

Waste Code Description:	133 - Aqueous solution with 10% or more total organic residues
RCRA Code:	Not reported
Meth Code:	H141 - Storage, Bulking, And/Or Transfer Off Site--No Treatment/Reovery (H010-H129) Or (H131-H135)
Quantity Tons:	0.9591
Waste Quantity:	230
Quantity Unit:	G
Additional Code 1:	Not reported
Additional Code 2:	Not reported
Additional Code 3:	Not reported
Additional Code 4:	Not reported
Additional Code 5:	Not reported
Shipment Date:	20141106
Creation Date:	2/6/2015 22:15:34
Receipt Date:	20141106
Manifest ID:	004577544SKS
Trans EPA ID:	TXR000081205
Trans Name:	SAFETY-KLEEN SYSTEMS INC
Trans 2 EPA ID:	Not reported
Trans 2 Name:	Not reported
TSDf EPA ID:	CAD980887418
Trans Name:	SAFETY-KLEEN OF CALIFORNIA INC
TSDf Alt EPA ID:	Not reported
TSDf Alt Name:	Not reported
Waste Code Description:	133 - Aqueous solution with 10% or more total organic residues
RCRA Code:	Not reported
Meth Code:	H141 - Storage, Bulking, And/Or Transfer Off Site--No Treatment/Reovery (H010-H129) Or (H131-H135)
Quantity Tons:	0.5004
Waste Quantity:	120
Quantity Unit:	G
Additional Code 1:	Not reported
Additional Code 2:	Not reported
Additional Code 3:	Not reported
Additional Code 4:	Not reported
Additional Code 5:	Not reported
Shipment Date:	20141020
Creation Date:	1/26/2015 22:15:11
Receipt Date:	20141031
Manifest ID:	002309977GBF
Trans EPA ID:	CAD088838222
Trans Name:	BAYSIDE OIL II INC
Trans 2 EPA ID:	MAD039322250
Trans 2 Name:	CLEAN HARBORS ENV SVC
TSDf EPA ID:	CAD059494310
Trans Name:	CLEAN HARBORS SAN JOSE LLC
TSDf Alt EPA ID:	Not reported
TSDf Alt Name:	Not reported
Waste Code Description:	331 - Off-specification, aged, or surplus organics
RCRA Code:	D018
Meth Code:	H141 - Storage, Bulking, And/Or Transfer Off Site--No Treatment/Reovery (H010-H129) Or (H131-H135)
Quantity Tons:	0.0495
Waste Quantity:	15
Quantity Unit:	G

Map ID
Direction
Distance
Elevation

MAP FINDINGS

Site

Database(s)

EDR ID Number
EPA ID Number

TOYOTA OF SANTA CRUZ (Continued)

1000230404

Additional Code 1:	D001
Additional Code 2:	Not reported
Additional Code 3:	Not reported
Additional Code 4:	Not reported
Additional Code 5:	Not reported
Shipment Date:	20140805
Creation Date:	11/7/2014 22:15:04
Receipt Date:	20140827
Manifest ID:	004256504SKS
Trans EPA ID:	TXR000081205
Trans Name:	SAFETY-KLEEN SYSTEMS INC
Trans 2 EPA ID:	Not reported
Trans 2 Name:	Not reported
TSDf EPA ID:	CAD980887418
Trans Name:	SAFETY-KLEEN OF CALIFORNIA INC
TSDf Alt EPA ID:	Not reported
TSDf Alt Name:	Not reported
Waste Code Description:	133 - Aqueous solution with 10% or more total organic residues
RCRA Code:	Not reported
Meth Code:	H141 - Storage, Bulking, And/Or Transfer Off Site--No Treatment/Reovery (H010-H129) Or (H131-H135)
Quantity Tons:	0.6255
Waste Quantity:	150
Quantity Unit:	G
Additional Code 1:	Not reported
Additional Code 2:	Not reported
Additional Code 3:	Not reported
Additional Code 4:	Not reported
Additional Code 5:	Not reported
Shipment Date:	20140730
Creation Date:	11/7/2014 22:15:10
Receipt Date:	20140730
Manifest ID:	007032558JJK
Trans EPA ID:	TXR000081205
Trans Name:	SAFETY-KLEEN SYSTEMS INC
Trans 2 EPA ID:	Not reported
Trans 2 Name:	Not reported
TSDf EPA ID:	CAD980887418
Trans Name:	SAFETY KLEEN OF CALIFORNIA
TSDf Alt EPA ID:	Not reported
TSDf Alt Name:	Not reported
Waste Code Description:	133 - Aqueous solution with 10% or more total organic residues
RCRA Code:	Not reported
Meth Code:	H141 - Storage, Bulking, And/Or Transfer Off Site--No Treatment/Reovery (H010-H129) Or (H131-H135)
Quantity Tons:	0.2919
Waste Quantity:	70
Quantity Unit:	G
Additional Code 1:	Not reported
Additional Code 2:	Not reported
Additional Code 3:	Not reported
Additional Code 4:	Not reported
Additional Code 5:	Not reported

Map ID
Direction
Distance
Elevation

MAP FINDINGS

Site

Database(s)

EDR ID Number
EPA ID Number

TOYOTA OF SANTA CRUZ (Continued)

1000230404

Additional Info:

Year: 2012
Gen EPA ID: CAD981970122

Shipment Date: 20120731
Creation Date: 12/6/2012 22:16:01
Receipt Date: 20120731
Manifest ID: 007030990JJK
Trans EPA ID: CAD982413262
Trans Name: EVERGREEN ENVIRONMENTAL SERVICES
Trans 2 EPA ID: Not reported
Trans 2 Name: Not reported
TSDf EPA ID: CAD980887418
Trans Name: EVERGREEN OIL INC
TSDf Alt EPA ID: Not reported
TSDf Alt Name: Not reported
Waste Code Description: 134 - Aqueous solution with <10% total organic residues
RCRA Code: Not reported
Meth Code: H141 - Storage, Bulking, And/Or Transfer Off Site--No Treatment/Reovery (H010-H129) Or (H131-H135)

Quantity Tons: 0.924
Waste Quantity: 220
Quantity Unit: G
Additional Code 1: Not reported
Additional Code 2: Not reported
Additional Code 3: Not reported
Additional Code 4: Not reported
Additional Code 5: Not reported

Shipment Date: 20120619
Creation Date: 9/17/2012 22:15:26
Receipt Date: 20120620
Manifest ID: 009437648JJK
Trans EPA ID: CAD982413262
Trans Name: EVERGREEN ENVIRONMENTAL SERVICES
Trans 2 EPA ID: Not reported
Trans 2 Name: Not reported
TSDf EPA ID: CAD980887418
Trans Name: EVERGREEN OIL INC
TSDf Alt EPA ID: Not reported
TSDf Alt Name: Not reported
Waste Code Description: 213 - Hydrocarbon solvents (benzene, hexane, Stoddard, etc.
RCRA Code: D018
Meth Code: H141 - Storage, Bulking, And/Or Transfer Off Site--No Treatment/Reovery (H010-H129) Or (H131-H135)

Quantity Tons: 0.0417
Waste Quantity: 10
Quantity Unit: G
Additional Code 1: D001
Additional Code 2: Not reported
Additional Code 3: Not reported
Additional Code 4: Not reported
Additional Code 5: Not reported

Additional Info:

Year: 2010

Map ID
Direction
Distance
Elevation

MAP FINDINGS

Site

Database(s)

EDR ID Number
EPA ID Number

TOYOTA OF SANTA CRUZ (Continued)

1000230404

Gen EPA ID:	CAD981970122
Shipment Date:	20101105
Creation Date:	2/8/2011 18:30:17
Receipt Date:	20101117
Manifest ID:	001292371GBF
Trans EPA ID:	CAD088838222
Trans Name:	BAYSIDE OIL II INC
Trans 2 EPA ID:	MAD039322250
Trans 2 Name:	CLEAN HARBORS ENV SERVICES
TSDf EPA ID:	CAD059494310
Trans Name:	CLEAN HARBORS SAN JOSE LLC
TSDf Alt EPA ID:	Not reported
TSDf Alt Name:	Not reported
Waste Code Description:	214 - Unspecified solvent mixture
RCRA Code:	D018
Meth Code:	H141 - Storage, Bulking, And/Or Transfer Off Site--No Treatment/Reovery (H010-H129) Or (H131-H135)
Quantity Tons:	0.09
Waste Quantity:	25
Quantity Unit:	G
Additional Code 1:	D001
Additional Code 2:	Not reported
Additional Code 3:	Not reported
Additional Code 4:	Not reported
Additional Code 5:	Not reported
Shipment Date:	20100929
Creation Date:	12/16/2010 18:30:26
Receipt Date:	20100929
Manifest ID:	006400225JJK
Trans EPA ID:	CAD982413262
Trans Name:	EVERGREEN ENVIRONMENTAL SERVICES
Trans 2 EPA ID:	Not reported
Trans 2 Name:	Not reported
TSDf EPA ID:	CAD980887418
Trans Name:	EVERGREEN OIL INC
TSDf Alt EPA ID:	Not reported
TSDf Alt Name:	Not reported
Waste Code Description:	223 - Unspecified oil-containing waste
RCRA Code:	Not reported
Meth Code:	H135 - Discharge To Sewer/Potw Or Npdes(With Prior Storage--With Or Without Treatment)
Quantity Tons:	0.3753
Waste Quantity:	90
Quantity Unit:	G
Additional Code 1:	Not reported
Additional Code 2:	Not reported
Additional Code 3:	Not reported
Additional Code 4:	Not reported
Additional Code 5:	Not reported
Shipment Date:	20100127
Creation Date:	5/20/2010 18:30:47
Receipt Date:	20100209
Manifest ID:	000822263GBF
Trans EPA ID:	CAD088838222

Map ID
Direction
Distance
Elevation

MAP FINDINGS

Site

Database(s)

EDR ID Number
EPA ID Number

TOYOTA OF SANTA CRUZ (Continued)

1000230404

Trans Name: BAYSIDE OIL II INC
Trans 2 EPA ID: CAD028277036
Trans 2 Name: ASBURY ENVIRONMENTAL
TSDf EPA ID: CAT080013352
Trans Name: DEMENNO KERDOON
TSDf Alt EPA ID: Not reported
TSDf Alt Name: Not reported
Waste Code Description: 214 - Unspecified solvent mixture
RCRA Code: D001
Meth Code: H039 - Other Recovery Of Reclamation For Reuse Including Acid
Regeneration, Organics Recovery Ect

Quantity Tons: 0.036
Waste Quantity: 10
Quantity Unit: G
Additional Code 1: Not reported
Additional Code 2: Not reported
Additional Code 3: Not reported
Additional Code 4: Not reported
Additional Code 5: Not reported

NPDES:

Name: TOYOTA OF SANTA CRUZ
Address: 4200 AUTO PLAZA DRIVE
City,State,Zip: CAPITOLA, CA 95010
Facility Status: Not reported
NPDES Number: Not reported
Region: Not reported
Agency Number: Not reported
Regulatory Measure ID: Not reported
Place ID: Not reported
Order Number: Not reported
WDID: 3 44C369418
Regulatory Measure Type: Construction
Program Type: Not reported
Adoption Date Of Regulatory Measure: Not reported
Effective Date Of Regulatory Measure: Not reported
Termination Date Of Regulatory Measure: Not reported
Expiration Date Of Regulatory Measure: Not reported
Discharge Address: Not reported
Discharge Name: Not reported
Discharge City: Not reported
Discharge State: Not reported
Discharge Zip: Not reported
Status: Terminated
Status Date: 07/03/2018
Operator Name: Seaside Company DBA Toyota of Santa Cruz
Operator Address: 4200
Operator City: Capitola
Operator State: California
Operator Zip: 95010

NPDES as of 03/2018:

NPDES Number: CAS000002
Status: Active
Agency Number: 0
Region: 3
Regulatory Measure ID: 444933

Map ID
Direction
Distance
Elevation

MAP FINDINGS

Site

Database(s)

EDR ID Number
EPA ID Number

TOYOTA OF SANTA CRUZ (Continued)

1000230404

Order Number: 2009-0009-DWQ
Regulatory Measure Type: Enrollee
Place ID: Not reported
WDID: 3 44C369418
Program Type: Construction
Adoption Date Of Regulatory Measure: Not reported
Effective Date Of Regulatory Measure: 04/11/2014
Expiration Date Of Regulatory Measure: Not reported
Termination Date Of Regulatory Measure: Not reported
Discharge Name: Seaside Company DBA Toyota of Santa Cruz
Discharge Address: 4200
Discharge City: Capitola
Discharge State: California
Discharge Zip: 95010
Received Date: Not reported
Processed Date: Not reported
Status: Not reported
Status Date: Not reported
Place Size: Not reported
Place Size Unit: Not reported
Contact: Not reported
Contact Title: Not reported
Contact Phone: Not reported
Contact Phone Ext: Not reported
Contact Email: Not reported
Operator Name: Not reported
Operator Address: Not reported
Operator City: Not reported
Operator State: Not reported
Operator Zip: Not reported
Operator Contact: Not reported
Operator Contact Title: Not reported
Operator Contact Phone: Not reported
Operator Contact Phone Ext: Not reported
Operator Contact Email: Not reported
Operator Type: Not reported
Developer: Not reported
Developer Address: Not reported
Developer City: Not reported
Developer State: Not reported
Developer Zip: Not reported
Developer Contact: Not reported
Developer Contact Title: Not reported
Constype Linear Utility Ind: Not reported
Emergency Phone: Not reported
Emergency Phone Ext: Not reported
Constype Above Ground Ind: Not reported
Constype Below Ground Ind: Not reported
Constype Cable Line Ind: Not reported
Constype Comm Line Ind: Not reported
Constype Commercial Ind: Not reported
Constype Electrical Line Ind: Not reported
Constype Gas Line Ind: Not reported
Constype Industrial Ind: Not reported
Constype Other Description: Not reported
Constype Other Ind: Not reported
Constype Recons Ind: Not reported

Map ID
Direction
Distance
Elevation

MAP FINDINGS

Site

Database(s)

EDR ID Number
EPA ID Number

TOYOTA OF SANTA CRUZ (Continued)

1000230404

Constype Residential Ind:	Not reported
Constype Transport Ind:	Not reported
Constype Utility Description:	Not reported
Constype Utility Ind:	Not reported
Constype Water Sewer Ind:	Not reported
Dir Discharge Uswater Ind:	Not reported
Receiving Water Name:	Not reported
Certifier:	Not reported
Certifier Title:	Not reported
Certification Date:	Not reported
Primary Sic:	Not reported
Secondary Sic:	Not reported
Tertiary Sic:	Not reported
NPDES Number:	Not reported
Status:	Not reported
Agency Number:	Not reported
Region:	3
Regulatory Measure ID:	444933
Order Number:	Not reported
Regulatory Measure Type:	Construction
Place ID:	Not reported
WDID:	3 44C369418
Program Type:	Not reported
Adoption Date Of Regulatory Measure:	Not reported
Effective Date Of Regulatory Measure:	Not reported
Expiration Date Of Regulatory Measure:	Not reported
Termination Date Of Regulatory Measure:	Not reported
Discharge Name:	Not reported
Discharge Address:	Not reported
Discharge City:	Not reported
Discharge State:	Not reported
Discharge Zip:	Not reported
Received Date:	04/10/2014
Processed Date:	04/11/2014
Status:	Active
Status Date:	04/11/2014
Place Size:	3.51
Place Size Unit:	Acres
Contact:	Gary Shipman
Contact Title:	Not reported
Contact Phone:	831-465-8600
Contact Phone Ext:	Not reported
Contact Email:	gary@santacruztoyota.com
Operator Name:	Seaside Company DBA Toyota of Santa Cruz
Operator Address:	4200
Operator City:	Capitola
Operator State:	California
Operator Zip:	95010
Operator Contact:	Gary Shipman
Operator Contact Title:	Not reported
Operator Contact Phone:	831-465-8600
Operator Contact Phone Ext:	Not reported
Operator Contact Email:	gary@santacruztoyota.com
Operator Type:	Private Business
Developer:	Seaside Company DBA Toyota of Santa Cruz
Developer Address:	4200

Map ID
Direction
Distance
Elevation

MAP FINDINGS

Site

Database(s)

EDR ID Number
EPA ID Number

TOYOTA OF SANTA CRUZ (Continued)

1000230404

Developer City: Capitola
Developer State: California
Developer Zip: 95010
Developer Contact: Gary Shipman
Developer Contact Title: Not reported
Constype Linear Utility Ind: N
Emergency Phone: Not reported
Emergency Phone Ext: Not reported
Constype Above Ground Ind: N
Constype Below Ground Ind: N
Constype Cable Line Ind: N
Constype Comm Line Ind: N
Constype Commercial Ind: Y
Constype Electrical Line Ind: N
Constype Gas Line Ind: N
Constype Industrial Ind: N
Constype Other Description: Not reported
Constype Other Ind: N
Constype Recons Ind: N
Constype Residential Ind: N
Constype Transport Ind: N
Constype Utility Description: Not reported
Constype Utility Ind: N
Constype Water Sewer Ind: N
Dir Discharge Uswater Ind: N
Receiving Water Name: Not reported
Certifier: Karl Rice
Certifier Title: Director Investments and Acquisitions
Certification Date: 10-APR-14
Primary Sic: Not reported
Secondary Sic: Not reported
Tertiary Sic: Not reported

SANTA CRUZ CO SITE MITI:

APN Number: 034-141-30
Name: TOYOTA OF SANTA CRUZ
Address: 4200 AUTO PLAZA DR
City,State,Zip: CAPITOLA, CA
Case Status: CLOSED
Case Type: Not reported
Global ID: T10000007213
RO Number: 358
Agency: EHS
Closure Letter Date: 10/30/2015
Notes: Not reported

CIWQS:

Name: TOYOTA OF SANTA CRUZ
Address: 4200 AUTO PLAZA DRIVE
City,State,Zip: CAPITOLA, CA 95010
Agency: Seaside Company DBA Toyota of Santa Cruz
Agency Address: 4200 auto plaza drive, Capitola, CA 95010
Place/Project Type: Construction - Commercial
SIC/NAICS: Not reported
Region: 3

Map ID
Direction
Distance
Elevation

MAP FINDINGS

Site

Database(s)

EDR ID Number
EPA ID Number

TOYOTA OF SANTA CRUZ (Continued)

1000230404

Program: CONSTW
Regulatory Measure Status: Terminated
Regulatory Measure Type: Storm water construction
Order Number: 2009-0009-DWQ
WDID: 3 44C369418
NPDES Number: CAS000002
Adoption Date: Not reported
Effective Date: 04/11/2014
Termination Date: 06/29/2018
Expiration/Review Date: Not reported
Design Flow: Not reported
Major/Minor: Not reported
Complexity: Not reported
TTWQ: Not reported
Enforcement Actions within 5 years: 0
Violations within 5 years: 0
Latitude: 36.98206
Longitude: -121.96244

CERS:

Name: TOYOTA OF SANTA CRUZ
Address: 4200 AUTO PLAZA DRIVE
City,State,Zip: CAPITOLA, CA 95010
Site ID: 767855
CERS ID: T10000007213
CERS Description: Cleanup Program Site

Affiliation:

Affiliation Type Desc: Local Agency Caseworker
Entity Name: JOHN B. GERBRANDT - SANTA CRUZ COUNTY
Entity Title: Not reported
Affiliation Address: 701 Ocean Street, Room 312
Affiliation City: SANTA CRUZ
Affiliation State: CA
Affiliation Country: Not reported
Affiliation Zip: Not reported
Affiliation Phone: ,

P87
South
1/4-1/2
0.377 mi.
1991 ft.

TOSCO SERVICE STATION #4902
2255 41ST AVE
CAPITOLA, CA 95010
Site 1 of 3 in cluster P

UST FINDER RELEASE **1029119959**
N/A

Relative:
Lower

UST FINDER RELEASE:

Actual:
99 ft.

Object ID: 45532
Facility ID: Not reported
Lust ID: CAT0608700119
Name: TOSCO SERVICE STATION #4902
Address: 2255 41ST AVE
City,State,Zip: CAPITOLA, CA 95010
Address Match Type: StreetAddress
Reported Date: Not reported
Status: No Further Action
Substance: Not reported
Population within 1500ft: 1081
Domestic Wells within 1500ft: 1

Map ID
Direction
Distance
Elevation

MAP FINDINGS

Site

Database(s)

EDR ID Number
EPA ID Number

TOSCO SERVICE STATION #4902 (Continued)

1029119959

Land Use: Developed, Medium Intensity
Within SPA: No
SPA PWS Facility ID: Not reported
SPA Water Type: Not reported
SPA Facility Type: Not reported
SPA HUC12: Not reported
Within WHPA: Yes
WHPA PWS Facility ID: CA4410010_12082
WHPA Water Type: GW - Ground water
WHPA Facility Type: WL - Well
WHPA HUC12: 180600150305
Within 100yr Floodplain: No
Tribe: Not reported
EPA Region: 9
NFA Letter 1: Not reported
NFA Letter 2: Not reported
NFA Letter 3: Not reported
NFA Letter 4: Not reported
Closed With Residual Contaminate: Not reported
Coordinate Source: Geocode
X Coord: -121.96474
Y Coord: 36.9813800000001
Latitude: 36.98138
Longitude: -121.96474

P88 **UNION OIL SS#4902**
South **2255 41ST AVE**
1/4-1/2 **CAPITOLA, CA 95010**
0.377 mi.
1991 ft. **Site 2 of 3 in cluster P**

LUST **U001600935**
HIST UST **N/A**
LA Co. Site Mitigation

Relative: **LUST:**
Lower Name: TOSCO SERVICE STATION #4902
 Address: 2255 41ST AVE
Actual: City,State,Zip: CAPITOLA, CA 95010
99 ft. Lead Agency: CENTRAL COAST RWQCB (REGION 3)
 Case Type: LUST Cleanup Site
 Geo Track: http://geotracker.waterboards.ca.gov/profile_report.asp?global_id=T0608700119
 Global Id: T0608700119
 Latitude: 36.9814163
 Longitude: -121.9649184
 Status: Completed - Case Closed
 Status Date: 07/21/2004
 Case Worker: TAS
 RB Case Number: 2576
 Local Agency: SANTA CRUZ COUNTY
 File Location: State Records Center
 Local Case Number: Not reported
 Potential Media Affect: Soil
 Potential Contaminants of Concern: Gasoline, Waste Oil / Motor / Hydraulic / Lubricating
 EPA Region: 9
 Coordinate Source: * Historical Geocode - Exact Address Match
 Cuf Case: NO
 Quantity Released Gallons: Not reported
 Begin Date: 01/01/1975
 Leak Reported Date: 12/14/1995
 How Discovered: Tank Closure
 How Discovered Description: Not reported

Map ID
Direction
Distance
Elevation

MAP FINDINGS

Site

Database(s)

EDR ID Number
EPA ID Number

UNION OIL SS#4902 (Continued)

U001600935

Discharge Source: Other
Discharge Cause: Unknown
Stop Method: Not reported
Stop Description: Not reported
No Further Action Date: 07/21/2004
CA Water Watershed Name: Big Basin - Santa Cruz - Aptos-Soquel (304.13)
Dwr Groundwater Subbasin Name: Santa Cruz Mid-County (3-001)
Disadvantaged Community: Not reported
CA EnviroScreen 3 Score: 16-20%
CA EnviroScreen 4 Score: 15-20%
Military DOD Site: No
Facility Project Subtype: Not reported
RWQCB Region: CENTRAL COAST RWQCB (REGION 3)
Site History: Not reported

LUST:

Global Id: T0608700119
Contact Type: Local Agency Caseworker
Contact Name: JOHN B. GERBRANDT
Organization Name: SANTA CRUZ COUNTY
Address: 701 Ocean Street, Room 312
City: SANTA CRUZ
Email: john.gerbrandt@santacruzcounty.us
Phone Number: Not reported

Global Id: T0608700119
Contact Type: Regional Board Caseworker - Primary Caseworker
Contact Name: TOM SAYLES
Organization Name: CENTRAL COAST RWQCB (REGION 3)
Address: 895 AEROVISTA PL, SUITE 101
City: SAN LUIS OBISPO
Email: tom.sayles@waterboards.ca.gov
Phone Number: Not reported

LUST:

Global Id: T0608700119
Action Type: ENFORCEMENT
Date: 03/24/2000
Action: Staff Letter

Global Id: T0608700119
Action Type: Other
Date: 09/25/1995
Action: Leak Discovery

Global Id: T0608700119
Action Type: Other
Date: 12/14/1995
Action: Leak Reported

Global Id: T0608700119
Action Type: RESPONSE
Date: 04/20/2004
Action: Monitoring Report - Quarterly

Global Id: T0608700119
Action Type: RESPONSE

Map ID
Direction
Distance
Elevation

MAP FINDINGS

Site

Database(s)

EDR ID Number
EPA ID Number

UNION OIL SS#4902 (Continued)

U001600935

Date: 01/20/2004
Action: Monitoring Report - Quarterly

Global Id: T0608700119
Action Type: ENFORCEMENT
Date: 11/22/2002
Action: Staff Letter

Global Id: T0608700119
Action Type: RESPONSE
Date: 07/20/2003
Action: Request for Closure

Global Id: T0608700119
Action Type: RESPONSE
Date: 05/20/2003
Action: Monitoring Report - Quarterly

Global Id: T0608700119
Action Type: RESPONSE
Date: 10/20/2003
Action: Monitoring Report - Quarterly

Global Id: T0608700119
Action Type: RESPONSE
Date: 04/20/2003
Action: Monitoring Report - Quarterly

Global Id: T0608700119
Action Type: RESPONSE
Date: 07/20/2002
Action: Monitoring Report - Quarterly

Global Id: T0608700119
Action Type: RESPONSE
Date: 01/20/2003
Action: Monitoring Report - Quarterly

Global Id: T0608700119
Action Type: Other
Date: 09/25/1995
Action: Leak Stopped

Global Id: T0608700119
Action Type: RESPONSE
Date: 10/20/2002
Action: Monitoring Report - Quarterly

Global Id: T0608700119
Action Type: ENFORCEMENT
Date: 07/28/2003
Action: Staff Letter

Global Id: T0608700119
Action Type: ENFORCEMENT
Date: 07/21/2004
Action: Closure/No Further Action Letter

Map ID
Direction
Distance
Elevation

MAP FINDINGS

Site

Database(s)

EDR ID Number
EPA ID Number

UNION OIL SS#4902 (Continued)

U001600935

Global Id: T0608700119
Action Type: RESPONSE
Date: 10/20/2002
Action: Preliminary Site Assessment Workplan

Global Id: T0608700119
Action Type: RESPONSE
Date: 09/19/1995
Action: Soil and Water Investigation Workplan

LUST:

Global Id: T0608700119
Status: Open - Case Begin Date
Status Date: 01/01/1975

Global Id: T0608700119
Status: Open - Site Assessment
Status Date: 01/01/1975

Global Id: T0608700119
Status: Open - Remediation
Status Date: 08/22/2000

Global Id: T0608700119
Status: Open - Remediation
Status Date: 11/12/2002

Global Id: T0608700119
Status: Open - Verification Monitoring
Status Date: 05/22/2003

Global Id: T0608700119
Status: Completed - Case Closed
Status Date: 07/21/2004

HIST UST:

Name: UNION OIL SS#4902
Address: 2255 41ST AVE
City,State,Zip: CAPITOLA, CA 95010
File Number: Not reported
URL: Not reported
Region: STATE
Facility ID: 00000030735
Facility Type: Gas Station
Other Type: Not reported
Contact Name: MICHAEL PINKHAM
Telephone: 4084767200
Owner Name: UNION OIL CO.
Owner Address: 1 CALIFORNIA ST. SUITE 2700
Owner City,St,Zip: SAN FRANCISCO, CA 94111
Total Tanks: 0006

Tank Num: 001
Container Num: 4902-1-1
Year Installed: 1962

Map ID
Direction
Distance
Elevation

MAP FINDINGS

Site

Database(s)

EDR ID Number
EPA ID Number

UNION OIL SS#4902 (Continued)

U001600935

Tank Capacity: 00010000
Tank Used for: PRODUCT
Type of Fuel: UNLEADED
Container Construction Thickness: Not reported
Leak Detection: Stock Inventor

Tank Num: 002
Container Num: 4902-2-1
Year Installed: 1962
Tank Capacity: 00010000
Tank Used for: PRODUCT
Type of Fuel: PREMIUM
Container Construction Thickness: Not reported
Leak Detection: Stock Inventor

Tank Num: 003
Container Num: 4902-4-1
Year Installed: Not reported
Tank Capacity: 00000280
Tank Used for: WASTE
Type of Fuel: WASTE OIL
Container Construction Thickness: Not reported
Leak Detection: Stock Inventor

Tank Num: 004
Container Num: 4902-1-1
Year Installed: 1962
Tank Capacity: 00010000
Tank Used for: PRODUCT
Type of Fuel: UNLEADED
Container Construction Thickness: Not reported
Leak Detection: Stock Inventor

Tank Num: 005
Container Num: 4902-2-1
Year Installed: 1962
Tank Capacity: 00010000
Tank Used for: PRODUCT
Type of Fuel: PREMIUM
Container Construction Thickness: Not reported
Leak Detection: Stock Inventor

Tank Num: 006
Container Num: 4902-4-1
Year Installed: Not reported
Tank Capacity: 00000280
Tank Used for: WASTE
Type of Fuel: WASTE OIL
Container Construction Thickness: Not reported
Leak Detection: Stock Inventor

SANTA CRUZ CO SITE MITI:

APN Number: Not reported
Name: TOSCO (41ST AVE UNION) STATION #4902
Address: 2255 41ST AVE (2195-2255 41ST AVE)
City,State,Zip: CAPITOLA, CA
Case Status: CLOSED

Map ID
Direction
Distance
Elevation

MAP FINDINGS

Site

Database(s)

EDR ID Number
EPA ID Number

UNION OIL SS#4902 (Continued)

U001600935

Case Type: Not reported
Global ID: T0608700119
RO Number: 111
Agency: RWQCB
Closure Letter Date: 7/21/2004
Notes: Not reported

P89
South
1/4-1/2
0.377 mi.
1991 ft.

TOSCO SERVICE STATION #4902
2255 41ST AVE
CAPITOLA, CA 95010
Site 3 of 3 in cluster P

LUST
SWEEPS UST
HIST UST
Cortese
CERS

S105620358
N/A

Relative:
Lower
Actual:
99 ft.

LUST REG 3:
Region: 3
Regional Board: Central Coast Region
Facility County: Santa Cruz
Global ID: T0608700119
Status: Remedial action (cleanup) Underway
Case Number: 2576
Local Case Num: Not reported
Case Type: S
Substance: 8006619, 51
Quantity: Not reported
Abatement Method: Other
Leak Source: UNK
Leak Cause: UNK
How Stopped: Not reported
How Discovered: Tank Closure
Release Date: 12/14/1995
Discovered Date: 9/25/95
Enter Date: 05/17/1996
Stop Date: 9/25/95
Review Date: 10/01/2002
Enforce Date: Not reported
Close Date: Not reported
Enforcement Type: LET
Responsible Party: ED RALSTON
RP Address: 1380 LEAD HILL RD
Contact: Not reported
Cross Street: GROSS
Local Agency: 44000
Lead Agency: Regional Board
Staff Initials: TAS
Confirm Leak: Not reported
Workplan: Not reported
Prelim Assess: Not reported
Pollution Char: 01/01/1975
Remedial Plan: 8/22/00
Remedial Action: 11/12/02
Monitoring: / /
Pilot Program: UST
Interim Action: 0
Funding: Not reported
MTBE Class: C
Max MTBE Grnd Wtr: 2700
Max MTBE Soil: Not reported
Max MTBE Data: 01/02/2002

Map ID
Direction
Distance
Elevation

MAP FINDINGS

Site

Database(s)

EDR ID Number
EPA ID Number

TOSCO SERVICE STATION #4902 (Continued)

S105620358

MTBE Tested: YES
Lat/Long: 36.9814163 / -121.9649184
Soil Qualifier: Not reported
Grnd Wtr Qualifier: =
Mtbe Concentratn: 15
Mtbe Fuel: 0
Org Name: Not reported
Basin Plan: 4.13
Beneficial: MUN
Priority: Not reported
UST Cleanup Fund ID: Not reported
Suspended: Not reported
Operator: Not reported
Water System: BILL KOCHER
Well Name: GARDENS WELL 03 - DESTROYED
Distance From Well: 0
Assigned Name: 11S/01W-09G02 M
Summary: JOINT QMS WITH 2178 41ST AVE, DPE APPROVED 11/6/02. 6 WEEK DPE COMPLETED DURING 4TH QUARTER. WAIT FOR REPORT.

SWEEPS UST:

Name: 41ST AVENUE UNOCAL SERVICE
Address: 2255 41ST AVE
City: CAPITOLA
Status: Active
Comp Number: 30735
Number: 5
Board Of Equalization: 44-000051
Referral Date: 02-10-92
Action Date: 02-10-92
Created Date: 12-31-88
Owner Tank Id: 4902RU
SWRCB Tank Id: 44-000-030735-000001
Tank Status: A
Capacity: 12000
Active Date: 02-10-92
Tank Use: M.V. FUEL
STG: P
Content: REG UNLEADED
Number Of Tanks: 4

Name: 41ST AVENUE UNOCAL SERVICE
Address: 2255 41ST AVE
City: CAPITOLA
Status: Active
Comp Number: 30735
Number: 5
Board Of Equalization: 44-000051
Referral Date: 02-10-92
Action Date: 02-10-92
Created Date: 12-31-88
Owner Tank Id: 4902-SU
SWRCB Tank Id: 44-000-030735-000002
Tank Status: A
Capacity: 12000
Active Date: 02-10-92
Tank Use: M.V. FUEL

Map ID
Direction
Distance
Elevation

MAP FINDINGS

Site

Database(s)

EDR ID Number
EPA ID Number

TOSCO SERVICE STATION #4902 (Continued)

S105620358

STG: P
Content: REG UNLEADED
Number Of Tanks: Not reported

Name: 41ST AVENUE UNOCAL SERVICE
Address: 2255 41ST AVE
City: CAPITOLA
Status: Active
Comp Number: 30735
Number: 5
Board Of Equalization: 44-000051
Referral Date: 02-10-92
Action Date: 02-10-92
Created Date: 12-31-88
Owner Tank Id: 4902-WO
SWRCB Tank Id: 44-000-030735-000003
Tank Status: A
Capacity: 520
Active Date: 02-10-92
Tank Use: OIL
STG: W
Content: WASTE OIL
Number Of Tanks: Not reported

Name: 41ST AVENUE UNOCAL SERVICE
Address: 2255 41ST AVE
City: CAPITOLA
Status: Active
Comp Number: 30735
Number: 5
Board Of Equalization: 44-000051
Referral Date: 02-10-92
Action Date: 02-10-92
Created Date: 12-31-88
Owner Tank Id: 4902-4-1
SWRCB Tank Id: 44-000-030735-000006
Tank Status: A
Capacity: 280
Active Date: 07-01-85
Tank Use: OIL
STG: W
Content: WASTE OIL
Number Of Tanks: Not reported

HIST UST:

Name: UNION OIL SS 4902
Address: 2255 41ST AVENUE
City,State,Zip: CAPITOLA, CA 95010
File Number: 00020d03
URL: <https://documents.geotracker.waterboards.ca.gov/ustpdfs/pdf/00020d03.pdf>
Region: Not reported
Facility ID: Not reported
Facility Type: Not reported
Other Type: Not reported
Contact Name: Not reported
Telephone: Not reported
Owner Name: Not reported

Map ID
Direction
Distance
Elevation

MAP FINDINGS

Site

Database(s)

EDR ID Number
EPA ID Number

TOSCO SERVICE STATION #4902 (Continued)

S105620358

Owner Address: Not reported
Owner City,St,Zip: Not reported
Total Tanks: Not reported

Tank Num: Not reported
Container Num: Not reported
Year Installed: Not reported
Tank Capacity: Not reported
Tank Used for: Not reported
Type of Fuel: Not reported
Container Construction Thickness: Not reported
Leak Detection: Not reported

[Click here for Geo Tracker PDF:](#)

CORTESE:

Name: TOSCO SERVICE STATION #4902
Address: 2255 41ST AVE
City,State,Zip: CAPITOLA, CA 95010
Region: CORTESE
Envirostor Id: Not reported
Global ID: T0608700119
Site/Facility Type: LUST CLEANUP SITE
Cleanup Status: COMPLETED - CASE CLOSED
Status Date: Not reported
Site Code: Not reported
Latitude: Not reported
Longitude: Not reported
Owner: Not reported
Enf Type: Not reported
Swat R: Not reported
Flag: active
Order No: Not reported
Waste Discharge System No: Not reported
Effective Date: Not reported
Region 2: Not reported
WID Id: Not reported
Solid Waste Id No: Not reported
Waste Management Uit Name: Not reported
File Name: Active Open

CERS:

Name: TOSCO SERVICE STATION #4902
Address: 2255 41ST AVE
City,State,Zip: CAPITOLA, CA 95010
Site ID: 767702
CERS ID: T0608700119
CERS Description: Leaking Underground Storage Tank Cleanup Site

Affiliation:

Affiliation Type Desc: Regional Board Caseworker
Entity Name: TOM SAYLES - CENTRAL COAST RWQCB (REGION 3)
Entity Title: Not reported
Affiliation Address: 895 AEROVISTA PL, SUITE 101
Affiliation City: SAN LUIS OBISPO
Affiliation State: CA
Affiliation Country: Not reported

Map ID
 Direction
 Distance
 Elevation

MAP FINDINGS

Site

Database(s)

EDR ID Number
 EPA ID Number

TOSCO SERVICE STATION #4902 (Continued)

S105620358

Affiliation Zip: Not reported
 Affiliation Phone: ,
 Affiliation Type Desc: Local Agency Caseworker
 Entity Name: JOHN B. GERBRANDT - SANTA CRUZ COUNTY
 Entity Title: Not reported
 Affiliation Address: 701 Ocean Street, Room 312
 Affiliation City: SANTA CRUZ
 Affiliation State: CA
 Affiliation Country: Not reported
 Affiliation Zip: Not reported
 Affiliation Phone: ,

Q90
WSW
1/4-1/2
0.405 mi.
2137 ft.

FRITO-LAY INC
2825 MATTISON LANE
SANTA CRUZ, CA 95065

Site 1 of 2 in cluster Q

LUST **S102430476**
HIST UST **N/A**
Cortese
HIST CORTESE
LA Co. Site Mitigation
CERS

Relative:
Lower
Actual:
110 ft.

LUST:
 Name: FRITO LAY
 Address: 2825 MATTISON LN
 City,State,Zip: SANTA CRUZ, CA 95060
 Lead Agency: SANTA CRUZ COUNTY
 Case Type: LUST Cleanup Site
 Geo Track: http://geotracker.waterboards.ca.gov/profile_report.asp?global_id=T0608700195
 Global Id: T0608700195
 Latitude: 36.985444
 Longitude: -121.972587
 Status: Completed - Case Closed
 Status Date: 08/04/1989
 Case Worker: Not reported
 RB Case Number: 353
 Local Agency: Not reported
 File Location: Not reported
 Local Case Number: Not reported
 Potential Media Affect: Under Investigation
 Potential Contaminants of Concern: Gasoline
 EPA Region: 9
 Coordinate Source: Google Map Move
 Cuf Case: YES
 Quantity Released Gallons: Not reported
 Begin Date: 10/06/1986
 Leak Reported Date: 05/13/1988
 How Discovered: Tank Closure
 How Discovered Description: Not reported
 Discharge Source: Other
 Discharge Cause: Overfill
 Stop Method: Not reported
 Stop Description: Not reported
 No Further Action Date: 08/04/1989
 CA Water Watershed Name: Big Basin - Santa Cruz - Aptos-Soquel (304.13)
 Dwr Groundwater Subbasin Name: Santa Cruz Mid-County (3-001)
 Disadvantaged Community: Not reported
 CA Enviroscreen 3 Score: 16-20%
 CA Enviroscreen 4 Score: 5-10%

Map ID
Direction
Distance
Elevation

MAP FINDINGS

Site

Database(s)

EDR ID Number
EPA ID Number

FRITO-LAY INC (Continued)

S102430476

Military DOD Site: No
Facility Project Subtype: Not reported
RWQCB Region: CENTRAL COAST RWQCB (REGION 3)
Site History: Not reported

LUST:

Global Id: T0608700195
Action Type: Other
Date: 05/13/1988
Action: Leak Reported

Global Id: T0608700195
Action Type: Other
Date: 04/06/1988
Action: Leak Discovery

Global Id: T0608700195
Action Type: ENFORCEMENT
Date: 08/04/1989
Action: Closure/No Further Action Letter

Global Id: T0608700195
Action Type: Other
Date: 10/06/1986
Action: Leak Stopped

LUST:

Global Id: T0608700195
Status: Open - Case Begin Date
Status Date: 10/06/1986

Global Id: T0608700195
Status: Open - Site Assessment
Status Date: 05/18/1988

Global Id: T0608700195
Status: Completed - Case Closed
Status Date: 08/04/1989

LUST REG 3:

Region: 3
Regional Board: Central Coast Region
Facility County: Santa Cruz
Global ID: T0608700195
Status: Case Closed
Case Number: 353
Local Case Num: Not reported
Case Type: U
Substance: Gasoline
Quantity: Not reported
Abatement Method: U
Leak Source: Other Source
Leak Cause: Overfill
How Stopped: Not reported
How Discovered: Tank Closure
Release Date: 05/13/1988

Map ID
Direction
Distance
Elevation

MAP FINDINGS

Site

Database(s)

EDR ID Number
EPA ID Number

FRITO-LAY INC (Continued)

S102430476

Discovered Date: 4/6/88
Enter Date: 05/20/1988
Stop Date: 10/6/86
Review Date: 09/09/1990
Enforce Date: Not reported
Close Date: 8/4/89
Enforcement Type: Not reported
Responsible Party: Not reported
RP Address: Not reported
Contact: Not reported
Cross Street: SOQUEL DRIVE
Local Agency: 44000
Lead Agency: Local Agency
Staff Initials: HDC
Confirm Leak: Not reported
Workplan: Not reported
Prelim Assess: Not reported
Pollution Char: 05/18/1988
Remedial Plan: Not reported
Remedial Action: Not reported
Monitoring: / /
Pilot Program: UST
Interim Action: 0
Funding: Not reported
MTBE Class: *
Max MTBE Grnd Wtr: Not reported
Max MTBE Soil: Not reported
Max MTBE Data: / /
MTBE Tested: NT
Lat/Long: 36.9859991 / -121.9723608
Soil Qualifier: Not reported
Grnd Wtr Qualifier: Not reported
Mtbe Concentratn: 0
Mtbe Fuel: 1
Org Name: Not reported
Basin Plan: 4.11
Beneficial: Not reported
Priority: 0
UST Cleanup Fund ID: Not reported
Suspended: Not reported
Operator: Not reported
Water System: BILL KOCHER
Well Name: GARDENS WELL 03 - DESTROYED
Distance From Well: 0
Assigned Name: 11S/01W-09G02 M
Summary: CASE CLOSED 8/4/89

HIST UST:

Name: FRITO-LAY INC
Address: 2825 MATTISON LANE
City,State,Zip: SANTA CRUZ, CA 95065
File Number: 00020baa
URL: <https://documents.geotracker.waterboards.ca.gov/ustpdfs/pdf/00020baa.pdf>
Region: Not reported
Facility ID: Not reported
Facility Type: Not reported
Other Type: Not reported

Map ID
Direction
Distance
Elevation

MAP FINDINGS

Site

Database(s)

EDR ID Number
EPA ID Number

FRITO-LAY INC (Continued)

S102430476

Contact Name: Not reported
Telephone: Not reported
Owner Name: Not reported
Owner Address: Not reported
Owner City,St,Zip: Not reported
Total Tanks: Not reported

Tank Num: Not reported
Container Num: Not reported
Year Installed: Not reported
Tank Capacity: Not reported
Tank Used for: Not reported
Type of Fuel: Not reported
Container Construction Thickness: Not reported
Leak Detection: Not reported

[Click here for Geo Tracker PDF:](#)

CORTESE:

Name: FRITO LAY
Address: 2825 MATTISON LN
City,State,Zip: SANTA CRUZ, CA 95060
Region: CORTESE
Envirostor Id: Not reported
Global ID: T0608700195
Site/Facility Type: LUST CLEANUP SITE
Cleanup Status: COMPLETED - CASE CLOSED
Status Date: Not reported
Site Code: Not reported
Latitude: Not reported
Longitude: Not reported
Owner: Not reported
Enf Type: Not reported
Swat R: Not reported
Flag: active
Order No: Not reported
Waste Discharge System No: Not reported
Effective Date: Not reported
Region 2: Not reported
WID Id: Not reported
Solid Waste Id No: Not reported
Waste Management Uit Name: Not reported
File Name: Active Open

HIST CORTESE:

edr_fname: FRITO LAY
edr_fadd1: 2825 MATTISON
City,State,Zip: SANTA CRUZ, CA 95010
Region: CORTESE
Facility County Code: 44
Reg By: LTNKA
Reg Id: 353

SANTA CRUZ CO SITE MITI:

APN Number: 025-201-46
Name: FRITO LAY

Map ID
 Direction
 Distance
 Elevation

MAP FINDINGS

Site

Database(s)

EDR ID Number
 EPA ID Number

FRITO-LAY INC (Continued)

S102430476

Address: 2825 MATTISON LN
 City,State,Zip: SANTA CRUZ, CA
 Case Status: CLOSED
 Case Type: Not reported
 Global ID: T0608700195
 RO Number: Not reported
 Agency: EHS
 Closure Letter Date: 8/4/1989
 Notes: Not reported

CERS:

Name: FRITO LAY
 Address: 2825 MATTISON LN
 City,State,Zip: SANTA CRUZ, CA 95060
 Site ID: 732769
 CERS ID: T0608700195
 CERS Description: Leaking Underground Storage Tank Cleanup Site

Q91
WSW
1/4-1/2
0.405 mi.
2137 ft.

FRITO LAY
2825 MATTISON LN
SANTA CRUZ, CA 95060
Site 2 of 2 in cluster Q

UST FINDER RELEASE 1028967547
N/A

Relative:
Lower
Actual:
110 ft.

UST FINDER RELEASE:
 Object ID: 45451
 Facility ID: Not reported
 Lust ID: CAT0608700195
 Name: FRITO LAY
 Address: 2825 MATTISON LN
 City,State,Zip: SANTA CRUZ, CA 95060
 Address Match Type: PointAddress
 Reported Date: Not reported
 Status: No Further Action
 Substance: Not reported
 Population within 1500ft: 1059
 Domestic Wells within 1500ft: 8
 Land Use: Developed, Medium Intensity
 Within SPA: No
 SPA PWS Facility ID: Not reported
 SPA Water Type: Not reported
 SPA Facility Type: Not reported
 SPA HUC12: Not reported
 Within WHPA: Yes
 WHPA PWS Facility ID: CA4410010_12082
 WHPA Water Type: GW - Ground water
 WHPA Facility Type: WL - Well
 WHPA HUC12: 180600150305
 Within 100yr Floodplain: No
 Tribe: Not reported
 EPA Region: 9
 NFA Letter 1: Not reported
 NFA Letter 2: Not reported
 NFA Letter 3: Not reported
 NFA Letter 4: Not reported
 Closed With Residual Contaminate: Not reported
 Coordinate Source: Geocode

Map ID
 Direction
 Distance
 Elevation

MAP FINDINGS

Site

Database(s)

EDR ID Number
 EPA ID Number

FRITO LAY (Continued)

1028967547

X Coord: -121.97231
 Y Coord: 36.9854
 Latitude: 36.9853999999999
 Longitude: -121.9723099999999

R92
South
1/4-1/2
0.434 mi.
2290 ft.

BP NO. 11240
2178 41ST AVENUE
CAPITOLA, CA 95010

UST FINDER RELEASE

1028926703
N/A

Site 1 of 3 in cluster R

Relative:
Lower

UST FINDER RELEASE:

Actual:
92 ft.

Object ID: 45527
 Facility ID: Not reported
 LUST ID: CAT0608700078
 Name: BP NO. 11240
 Address: 2178 41ST AVENUE
 City,State,Zip: CAPITOLA, CA 95010
 Address Match Type: PointAddress
 Reported Date: Not reported
 Status: No Further Action
 Substance: Not reported
 Population within 1500ft: 1151
 Domestic Wells within 1500ft: 0
 Land Use: Developed, High Intensity
 Within SPA: No
 SPA PWS Facility ID: Not reported
 SPA Water Type: Not reported
 SPA Facility Type: Not reported
 SPA HUC12: Not reported
 Within WHPA: Yes
 WHPA PWS Facility ID: CA4410010_12082
 WHPA Water Type: GW - Ground water
 WHPA Facility Type: WL - Well
 WHPA HUC12: 180600150305
 Within 100yr Floodplain: No
 Tribe: Not reported
 EPA Region: 9
 NFA Letter 1: Not reported
 NFA Letter 2: Not reported
 NFA Letter 3: Not reported
 NFA Letter 4: Not reported
 Closed With Residual Contaminate: Not reported
 Coordinate Source: Geocode
 X Coord: -121.96486
 Y Coord: 36.98004
 Latitude: 36.98004
 Longitude: -121.96486

Map ID
Direction
Distance
Elevation

MAP FINDINGS

Site

Database(s)

EDR ID Number
EPA ID Number

R93
South
1/4-1/2
0.434 mi.
2290 ft.
Site 2 of 3 in cluster R

Relative:
Lower

Actual:
92 ft.

LUST **S101304405**
CERS HAZ WASTE **N/A**
SWEEPS UST
CERS TANKS
Cortese
CUPA Listings
HIST CORTESE
CERS

LUST:

Name: BP NO. 11240
Address: 2178 41ST AVENUE
City,State,Zip: CAPITOLA, CA 95010
Lead Agency: CENTRAL COAST RWQCB (REGION 3)
Case Type: LUST Cleanup Site
Geo Track: http://geotracker.waterboards.ca.gov/profile_report.asp?global_id=T0608700078
Global Id: T0608700078
Latitude: 36.9802023
Longitude: -121.9647884
Status: Completed - Case Closed
Status Date: 02/04/2014
Case Worker: TAS
RB Case Number: 2457
Local Agency: SANTA CRUZ COUNTY
File Location: Regional Board
Local Case Number: RO0000044
Potential Media Affect: Other Groundwater (uses other than drinking water)
Potential Contaminants of Concern: Gasoline
EPA Region: 9
Coordinate Source: Manual Entry on Screens
Cuf Case: YES
Quantity Released Gallons: Not reported
Begin Date: 10/28/1992
Leak Reported Date: 02/08/1993
How Discovered: Other Means
How Discovered Description: Not reported
Discharge Source: Other
Discharge Cause: Unknown
Stop Method: Not reported
Stop Description: Not reported
No Further Action Date: 02/04/2014
CA Water Watershed Name: Big Basin - Santa Cruz - Aptos-Soquel (304.13)
Dwr Groundwater Subbasin Name: Santa Cruz Mid-County (3-001)
Disadvantaged Community: Not reported
CA Enviroscreen 3 Score: 16-20%
CA Enviroscreen 4 Score: 15-20%
Military DOD Site: No
Facility Project Subtype: Not reported
RWQCB Region: CENTRAL COAST RWQCB (REGION 3)
Site History: Semiannual Monitoring and Sampling and Continue Interim AS/SVE events

LUST:

Global Id: T0608700078
Contact Type: Local Agency Caseworker
Contact Name: JOHN B. GERBRANDT
Organization Name: SANTA CRUZ COUNTY
Address: 701 Ocean Street, Room 312
City: SANTA CRUZ
Email: john.gerbrandt@santacruzcounty.us
Phone Number: Not reported

Map ID
Direction
Distance
Elevation

MAP FINDINGS

Site

Database(s)

EDR ID Number
EPA ID Number

B P OIL CO FACILITY SITE 11240 (Continued)

S101304405

Global Id: T0608700078
Contact Type: Regional Board Caseworker - Primary Caseworker
Contact Name: TOM SAYLES
Organization Name: CENTRAL COAST RWQCB (REGION 3)
Address: 895 AEROVISTA PL, SUITE 101
City: SAN LUIS OBISPO
Email: tom.sayles@waterboards.ca.gov
Phone Number: Not reported

LUST:

Global Id: T0608700078
Action Type: ENFORCEMENT
Date: 01/14/2010
Action: 13267 Requirement

Global Id: T0608700078
Action Type: ENFORCEMENT
Date: 12/17/2009
Action: Staff Letter

Global Id: T0608700078
Action Type: ENFORCEMENT
Date: 03/24/2010
Action: Staff Letter

Global Id: T0608700078
Action Type: ENFORCEMENT
Date: 06/28/2013
Action: Notification - Fee Title Owners Notice

Global Id: T0608700078
Action Type: Other
Date: 10/28/1992
Action: Leak Discovery

Global Id: T0608700078
Action Type: Other
Date: 02/08/1993
Action: Leak Reported

Global Id: T0608700078
Action Type: RESPONSE
Date: 12/08/2003
Action: Monitoring Report - Quarterly

Global Id: T0608700078
Action Type: RESPONSE
Date: 07/15/2004
Action: Monitoring Report - Quarterly

Global Id: T0608700078
Action Type: RESPONSE
Date: 04/20/2003
Action: Other Workplan

Global Id: T0608700078
Action Type: RESPONSE

Map ID
Direction
Distance
Elevation

MAP FINDINGS

Site

Database(s)

EDR ID Number
EPA ID Number

B P OIL CO FACILITY SITE 11240 (Continued)

S101304405

Date: 02/01/2004
Action: Remedial Progress Report

Global Id: T0608700078
Action Type: RESPONSE
Date: 10/20/2003
Action: Monitoring Report - Quarterly

Global Id: T0608700078
Action Type: RESPONSE
Date: 04/20/2008
Action: Monitoring Report - Quarterly

Global Id: T0608700078
Action Type: RESPONSE
Date: 07/20/2008
Action: Monitoring Report - Quarterly

Global Id: T0608700078
Action Type: RESPONSE
Date: 02/08/1993
Action: Unauthorized Release Form

Global Id: T0608700078
Action Type: RESPONSE
Date: 06/30/2011
Action: Monitoring Report - Semi-Annually

Global Id: T0608700078
Action Type: REMEDIATION
Date: 06/15/2005
Action: In Situ Physical/Chemical Treatment (other than SVE)

Global Id: T0608700078
Action Type: ENFORCEMENT
Date: 02/07/2000
Action: 13267 Monitoring Program

Global Id: T0608700078
Action Type: ENFORCEMENT
Date: 08/20/2009
Action: 13267 Requirement

Global Id: T0608700078
Action Type: RESPONSE
Date: 04/20/2003
Action: Remedial Progress Report

Global Id: T0608700078
Action Type: RESPONSE
Date: 08/01/2002
Action: Remedial Progress Report

Global Id: T0608700078
Action Type: RESPONSE
Date: 10/01/2002
Action: Remedial Progress Report

Map ID
Direction
Distance
Elevation

MAP FINDINGS

Site

Database(s)

EDR ID Number
EPA ID Number

B P OIL CO FACILITY SITE 11240 (Continued)

S101304405

Global Id:	T0608700078
Action Type:	RESPONSE
Date:	11/01/2002
Action:	Remedial Progress Report
Global Id:	T0608700078
Action Type:	RESPONSE
Date:	01/01/2003
Action:	Remedial Progress Report
Global Id:	T0608700078
Action Type:	RESPONSE
Date:	01/20/2003
Action:	Monitoring Report - Quarterly
Global Id:	T0608700078
Action Type:	RESPONSE
Date:	02/15/2003
Action:	Remedial Progress Report
Global Id:	T0608700078
Action Type:	RESPONSE
Date:	10/01/2004
Action:	Remedial Progress Report
Global Id:	T0608700078
Action Type:	RESPONSE
Date:	01/20/2004
Action:	Monitoring Report - Quarterly
Global Id:	T0608700078
Action Type:	RESPONSE
Date:	03/15/2003
Action:	Remedial Progress Report
Global Id:	T0608700078
Action Type:	RESPONSE
Date:	08/01/2003
Action:	Remedial Progress Report
Global Id:	T0608700078
Action Type:	RESPONSE
Date:	06/15/2003
Action:	Remedial Progress Report
Global Id:	T0608700078
Action Type:	RESPONSE
Date:	07/01/2003
Action:	Remedial Progress Report
Global Id:	T0608700078
Action Type:	RESPONSE
Date:	04/20/2007
Action:	Monitoring Report - Quarterly
Global Id:	T0608700078
Action Type:	RESPONSE

Map ID
Direction
Distance
Elevation

MAP FINDINGS

Site

Database(s)

EDR ID Number
EPA ID Number

B P OIL CO FACILITY SITE 11240 (Continued)

S101304405

Date: 04/20/2006
Action: Monitoring Report - Quarterly

Global Id: T0608700078
Action Type: RESPONSE
Date: 10/20/2007
Action: Monitoring Report - Quarterly

Global Id: T0608700078
Action Type: RESPONSE
Date: 01/20/2007
Action: Monitoring Report - Quarterly

Global Id: T0608700078
Action Type: RESPONSE
Date: 10/20/2006
Action: Monitoring Report - Quarterly

Global Id: T0608700078
Action Type: RESPONSE
Date: 07/20/2006
Action: Monitoring Report - Quarterly

Global Id: T0608700078
Action Type: RESPONSE
Date: 07/20/2007
Action: Monitoring Report - Quarterly

Global Id: T0608700078
Action Type: RESPONSE
Date: 02/28/2011
Action: CAP/RAP - Other Report - Regulator Responded

Global Id: T0608700078
Action Type: RESPONSE
Date: 01/23/2013
Action: Conceptual Site Model - Regulator Responded

Global Id: T0608700078
Action Type: RESPONSE
Date: 07/08/2013
Action: Request for Closure - Regulator Responded

Global Id: T0608700078
Action Type: RESPONSE
Date: 08/30/2013
Action: Other Report / Document - Regulator Responded

Global Id: T0608700078
Action Type: RESPONSE
Date: 12/30/2013
Action: Well Destruction Report - Regulator Responded

Global Id: T0608700078
Action Type: ENFORCEMENT
Date: 06/08/2009
Action: Staff Letter

Map ID
Direction
Distance
Elevation

MAP FINDINGS

Site

Database(s)

EDR ID Number
EPA ID Number

B P OIL CO FACILITY SITE 11240 (Continued)

S101304405

Global Id: T0608700078
Action Type: ENFORCEMENT
Date: 03/19/2009
Action: 13267 Requirement

Global Id: T0608700078
Action Type: ENFORCEMENT
Date: 06/01/2009
Action: 13267 Requirement

Global Id: T0608700078
Action Type: ENFORCEMENT
Date: 07/20/2009
Action: 13267 Requirement

Global Id: T0608700078
Action Type: ENFORCEMENT
Date: 08/10/2011
Action: Access Agreement

Global Id: T0608700078
Action Type: ENFORCEMENT
Date: 02/04/2014
Action: Closure/No Further Action Letter

Global Id: T0608700078
Action Type: RESPONSE
Date: 04/30/2009
Action: Soil and Water Investigation Workplan

Global Id: T0608700078
Action Type: RESPONSE
Date: 06/01/2010
Action: Well Installation Report

Global Id: T0608700078
Action Type: RESPONSE
Date: 07/30/2009
Action: Soil and Water Investigation Report

Global Id: T0608700078
Action Type: RESPONSE
Date: 06/30/2010
Action: Monitoring Report - Semi-Annually

Global Id: T0608700078
Action Type: RESPONSE
Date: 07/20/2009
Action: Monitoring Report - Quarterly

Global Id: T0608700078
Action Type: RESPONSE
Date: 12/30/2009
Action: Monitoring Report - Semi-Annually

Global Id: T0608700078
Action Type: RESPONSE

Map ID
Direction
Distance
Elevation

MAP FINDINGS

Site

Database(s)

EDR ID Number
EPA ID Number

B P OIL CO FACILITY SITE 11240 (Continued)

S101304405

Date: 10/20/2003
Action: Remedial Progress Report

Global Id: T0608700078
Action Type: RESPONSE
Date: 10/20/2002
Action: Monitoring Report - Quarterly

Global Id: T0608700078
Action Type: RESPONSE
Date: 09/01/2002
Action: Remedial Progress Report

Global Id: T0608700078
Action Type: RESPONSE
Date: 01/20/2006
Action: Monitoring Report - Quarterly

Global Id: T0608700078
Action Type: RESPONSE
Date: 01/20/2007
Action: Other Report / Document

Global Id: T0608700078
Action Type: RESPONSE
Date: 07/28/2006
Action: Well Installation Report

Global Id: T0608700078
Action Type: RESPONSE
Date: 04/28/2006
Action: Well Installation Report

Global Id: T0608700078
Action Type: RESPONSE
Date: 12/30/2010
Action: Monitoring Report - Semi-Annually

Global Id: T0608700078
Action Type: REMEDIATION
Date: 06/30/2009
Action: In Situ Physical/Chemical Treatment (other than SVE)

Global Id: T0608700078
Action Type: ENFORCEMENT
Date: 04/28/2006
Action: 13267 Requirement

Global Id: T0608700078
Action Type: ENFORCEMENT
Date: 04/27/2011
Action: 13267 Requirement

Global Id: T0608700078
Action Type: ENFORCEMENT
Date: 09/05/2013
Action: 13267 Requirement

Map ID
Direction
Distance
Elevation

MAP FINDINGS

Site

Database(s)

EDR ID Number
EPA ID Number

B P OIL CO FACILITY SITE 11240 (Continued)

S101304405

Global Id:	T0608700078
Action Type:	ENFORCEMENT
Date:	09/06/2012
Action:	Staff Letter
Global Id:	T0608700078
Action Type:	RESPONSE
Date:	01/20/2009
Action:	Monitoring Report - Quarterly
Global Id:	T0608700078
Action Type:	RESPONSE
Date:	09/15/2008
Action:	CAP/RAP - Other Report
Global Id:	T0608700078
Action Type:	RESPONSE
Date:	04/20/2009
Action:	Monitoring Report - Quarterly
Global Id:	T0608700078
Action Type:	RESPONSE
Date:	06/15/2004
Action:	Remedial Progress Report
Global Id:	T0608700078
Action Type:	RESPONSE
Date:	11/20/2004
Action:	Monitoring Report - Quarterly
Global Id:	T0608700078
Action Type:	RESPONSE
Date:	07/20/2004
Action:	Remedial Progress Report
Global Id:	T0608700078
Action Type:	RESPONSE
Date:	07/20/2005
Action:	Remedial Progress Report
Global Id:	T0608700078
Action Type:	RESPONSE
Date:	08/20/2005
Action:	Remedial Progress Report
Global Id:	T0608700078
Action Type:	RESPONSE
Date:	07/20/2005
Action:	Monitoring Report - Quarterly
Global Id:	T0608700078
Action Type:	REMEDIATION
Date:	12/05/2007
Action:	In Situ Physical/Chemical Treatment (other than SVE)
Global Id:	T0608700078
Action Type:	ENFORCEMENT

Map ID
Direction
Distance
Elevation

MAP FINDINGS

Site

Database(s)

EDR ID Number
EPA ID Number

B P OIL CO FACILITY SITE 11240 (Continued)

S101304405

Date: 10/01/2001
Action: 13267 Requirement

Global Id: T0608700078
Action Type: ENFORCEMENT
Date: 08/30/2013
Action: Referral to Regional Board

Global Id: T0608700078
Action Type: ENFORCEMENT
Date: 08/13/2012
Action: 13267 Requirement

Global Id: T0608700078
Action Type: RESPONSE
Date: 10/20/2008
Action: Monitoring Report - Quarterly

Global Id: T0608700078
Action Type: RESPONSE
Date: 04/20/2004
Action: Remedial Progress Report

Global Id: T0608700078
Action Type: RESPONSE
Date: 04/15/2004
Action: Remedial Progress Report

Global Id: T0608700078
Action Type: RESPONSE
Date: 04/01/2004
Action: Remedial Progress Report

Global Id: T0608700078
Action Type: RESPONSE
Date: 09/15/2004
Action: Remedial Progress Report

Global Id: T0608700078
Action Type: RESPONSE
Date: 10/20/2005
Action: Monitoring Report - Quarterly

Global Id: T0608700078
Action Type: RESPONSE
Date: 01/20/2005
Action: Monitoring Report - Quarterly

Global Id: T0608700078
Action Type: RESPONSE
Date: 10/20/2004
Action: Monitoring Report - Quarterly

Global Id: T0608700078
Action Type: RESPONSE
Date: 07/20/2004
Action: Monitoring Report - Quarterly

Map ID
Direction
Distance
Elevation

MAP FINDINGS

Site

Database(s)

EDR ID Number
EPA ID Number

B P OIL CO FACILITY SITE 11240 (Continued)

S101304405

Global Id: T0608700078
Action Type: RESPONSE
Date: 04/20/2005
Action: Monitoring Report - Quarterly

Global Id: T0608700078
Action Type: RESPONSE
Date: 01/20/2005
Action: Monitoring Report - Quarterly

Global Id: T0608700078
Action Type: RESPONSE
Date: 01/20/2008
Action: Monitoring Report - Quarterly

Global Id: T0608700078
Action Type: RESPONSE
Date: 09/01/2003
Action: Remedial Progress Report

Global Id: T0608700078
Action Type: RESPONSE
Date: 07/20/2003
Action: Monitoring Report - Quarterly

Global Id: T0608700078
Action Type: RESPONSE
Date: 07/01/2002
Action: Remedial Progress Report

Global Id: T0608700078
Action Type: RESPONSE
Date: 11/30/2011
Action: Remedial Progress Report

Global Id: T0608700078
Action Type: RESPONSE
Date: 12/30/2011
Action: Remedial Progress Report

Global Id: T0608700078
Action Type: RESPONSE
Date: 12/30/2011
Action: Monitoring Report - Semi-Annually

Global Id: T0608700078
Action Type: RESPONSE
Date: 06/30/2012
Action: Monitoring Report - Semi-Annually

Global Id: T0608700078
Action Type: RESPONSE
Date: 06/01/2012
Action: Remedial Progress Report

Global Id: T0608700078
Action Type: RESPONSE

Map ID
Direction
Distance
Elevation

MAP FINDINGS

Site

Database(s)

EDR ID Number
EPA ID Number

B P OIL CO FACILITY SITE 11240 (Continued)

S101304405

Date: 06/13/2001
Action: Pilot Study/ Treatability Report

Global Id: T0608700078
Action Type: RESPONSE
Date: 08/20/2001
Action: Conceptual Site Model

Global Id: T0608700078
Action Type: RESPONSE
Date: 08/20/2001
Action: Conceptual Site Model

Global Id: T0608700078
Action Type: RESPONSE
Date: 12/30/2012
Action: Monitoring Report - Semi-Annually

Global Id: T0608700078
Action Type: RESPONSE
Date: 07/22/1999
Action: Well Installation Report

Global Id: T0608700078
Action Type: RESPONSE
Date: 12/08/1997
Action: Soil and Water Investigation Report

LUST:

Global Id: T0608700078
Status: Open - Case Begin Date
Status Date: 10/28/1992

Global Id: T0608700078
Status: Open - Site Assessment
Status Date: 02/08/1993

Global Id: T0608700078
Status: Open - Site Assessment
Status Date: 10/06/1999

Global Id: T0608700078
Status: Open - Remediation
Status Date: 10/01/2001

Global Id: T0608700078
Status: Open - Remediation
Status Date: 11/16/2001

Global Id: T0608700078
Status: Open - Remediation
Status Date: 06/10/2002

Global Id: T0608700078
Status: Open - Remediation
Status Date: 08/26/2002

Map ID
Direction
Distance
Elevation

MAP FINDINGS

Site

Database(s)

EDR ID Number
EPA ID Number

B P OIL CO FACILITY SITE 11240 (Continued)

S101304405

Global Id:	T0608700078
Status:	Open - Remediation
Status Date:	12/02/2002
Global Id:	T0608700078
Status:	Open - Remediation
Status Date:	01/14/2003
Global Id:	T0608700078
Status:	Open - Remediation
Status Date:	03/18/2003
Global Id:	T0608700078
Status:	Open - Remediation
Status Date:	03/25/2003
Global Id:	T0608700078
Status:	Open - Remediation
Status Date:	04/22/2003
Global Id:	T0608700078
Status:	Open - Remediation
Status Date:	06/05/2003
Global Id:	T0608700078
Status:	Open - Remediation
Status Date:	06/30/2003
Global Id:	T0608700078
Status:	Open - Remediation
Status Date:	07/24/2003
Global Id:	T0608700078
Status:	Open - Remediation
Status Date:	09/03/2003
Global Id:	T0608700078
Status:	Open - Remediation
Status Date:	10/29/2003
Global Id:	T0608700078
Status:	Open - Remediation
Status Date:	02/06/2004
Global Id:	T0608700078
Status:	Open - Remediation
Status Date:	03/11/2004
Global Id:	T0608700078
Status:	Open - Remediation
Status Date:	03/29/2004
Global Id:	T0608700078
Status:	Open - Remediation
Status Date:	04/14/2004
Global Id:	T0608700078

Map ID
Direction
Distance
Elevation

MAP FINDINGS

Site

Database(s)

EDR ID Number
EPA ID Number

B P OIL CO FACILITY SITE 11240 (Continued)

S101304405

Status: Open - Remediation
Status Date: 05/26/2004

Global Id: T0608700078
Status: Open - Remediation
Status Date: 06/23/2004

Global Id: T0608700078
Status: Open - Remediation
Status Date: 07/22/2004

Global Id: T0608700078
Status: Open - Remediation
Status Date: 10/28/2004

Global Id: T0608700078
Status: Open - Remediation
Status Date: 07/26/2005

Global Id: T0608700078
Status: Open - Remediation
Status Date: 09/09/2005

Global Id: T0608700078
Status: Open - Verification Monitoring
Status Date: 07/20/2006

Global Id: T0608700078
Status: Open - Site Assessment
Status Date: 08/20/2009

Global Id: T0608700078
Status: Open - Eligible for Closure
Status Date: 03/05/2013

Global Id: T0608700078
Status: Completed - Case Closed
Status Date: 02/04/2014

Global Id: T0608700078
Status: Open - Eligible for Closure
Status Date: 02/04/2014

Name: BP OIL FACILITY NO. 11240
Address: 2178 41ST AVE
City,State,Zip: CAPITOLA, CA 95010
Lead Agency: SANTA CRUZ COUNTY
Case Type: LUST Cleanup Site
Geo Track: http://geotracker.waterboards.ca.gov/profile_report.asp?global_id=T0608700238
Global Id: T0608700238
Latitude: 36.980405
Longitude: -121.964397
Status: Completed - Case Closed
Status Date: 02/01/1989
Case Worker: Not reported
RB Case Number: 608

Map ID
Direction
Distance
Elevation

MAP FINDINGS

Site

Database(s)

EDR ID Number
EPA ID Number

B P OIL CO FACILITY SITE 11240 (Continued)

S101304405

Local Agency: Not reported
File Location: Not reported
Local Case Number: Not reported
Potential Media Affect: Soil
Potential Contaminants of Concern: Gasoline
EPA Region: 9
Coordinate Source: Google Geocode
Cuf Case: NO
Quantity Released Gallons: Not reported
Begin Date: 08/08/1987
Leak Reported Date: 08/08/1987
How Discovered: Other Means
How Discovered Description: Not reported
Discharge Source: Other
Discharge Cause: Unknown
Stop Method: Not reported
Stop Description: Not reported
No Further Action Date: 02/01/1989
CA Water Watershed Name: Big Basin - Santa Cruz - Aptos-Soquel (304.13)
Dwr Groundwater Subbasin Name: Santa Cruz Mid-County (3-001)
Disadvantaged Community: Not reported
CA Enviroscreen 3 Score: 16-20%
CA Enviroscreen 4 Score: 15-20%
Military DOD Site: No
Facility Project Subtype: Not reported
RWQCB Region: CENTRAL COAST RWQCB (REGION 3)
Site History: Not reported

LUST:

Global Id: T0608700238
Action Type: Other
Date: 10/28/1992
Action: Leak Discovery

Global Id: T0608700238
Action Type: Other
Date: 08/08/1987
Action: Leak Reported

Global Id: T0608700238
Action Type: RESPONSE
Date: 07/20/2008
Action: Monitoring Report - Quarterly

Global Id: T0608700238
Action Type: ENFORCEMENT
Date: 04/14/2003
Action: Clean Up Fund - Letter to RP

LUST:

Global Id: T0608700238
Status: Open - Case Begin Date
Status Date: 08/08/1987

Global Id: T0608700238
Status: Open - Site Assessment
Status Date: 09/09/1987

Map ID
Direction
Distance
Elevation

MAP FINDINGS

Site

Database(s)

EDR ID Number
EPA ID Number

B P OIL CO FACILITY SITE 11240 (Continued)

S101304405

Global Id: T0608700238
Status: Open - Verification Monitoring
Status Date: 09/11/1988

Global Id: T0608700238
Status: Completed - Case Closed
Status Date: 02/01/1989

LUST REG 3:

Region: 3
Regional Board: Central Coast Region
Facility County: Santa Cruz
Global ID: T0608700078
Status: Remedial action (cleanup) Underway
Case Number: 2457
Local Case Num: Not reported
Case Type: S
Substance: Gasoline
Quantity: Not reported
Abatement Method: U
Leak Source: UNK
Leak Cause: UNK
How Stopped: Not reported
How Discovered: OM
Release Date: 02/08/1993
Discovered Date: 10/28/92
Enter Date: 06/27/1994
Stop Date: Not reported
Review Date: 09/12/2002
Enforce Date: Not reported
Close Date: Not reported
Enforcement Type: LET
Responsible Party: SCOTT HOOTON
RP Address: 295 41ST ST SW BLDG 13 STE N
Contact: Not reported
Cross Street: Not reported
Local Agency: 44000
Lead Agency: Regional Board
Staff Initials: TAS
Confirm Leak: Not reported
Workplan: Not reported
Prelim Assess: 2/8/93
Pollution Char: 10/06/1999
Remedial Plan: 10/1/01
Remedial Action: 11/16/01
Monitoring: / /
Pilot Program: UST
Interim Action: 0
Funding: Not reported
MTBE Class: B
Max MTBE Grnd Wtr: 77300
Max MTBE Soil: Not reported
Max MTBE Data: 04/02/2002
MTBE Tested: YES
Lat/Long: 36.9802023 / -121.9647884
Soil Qualifier: Not reported

Map ID
Direction
Distance
Elevation

MAP FINDINGS

Site

Database(s)

EDR ID Number
EPA ID Number

B P OIL CO FACILITY SITE 11240 (Continued)

S101304405

Grnd Wtr Qualifier: =
Mtbe Concentratn: 17
Mtbe Fuel: 1
Org Name: Not reported
Basin Plan: 4.13
Beneficial: MUN
Priority: Not reported
UST Cleanup Fund ID: Not reported
Suspended: Not reported
Operator: Not reported
Water System: Not reported
Well Name: Not reported
Distance From Well: 0
Assigned Name: Not reported
Summary: THERE WAS A PREVIOUS RELEASE AT SAME SITE, BUT THE CASE WAS CLOSED.
SEE CASE #608. CASE REOPENED 4/26/99: ADDITIONAL MONITORING WELLS
BEING INSTALLED TO DELINEATE PLUME. LOOKS LIKE OLD GAS. PRODUCT
OBSERVED IN MW-4 AND MW-5 ADJACENT TO ACTIVE UST'S, C

Region: 3
Regional Board: Central Coast Region
Facility County: Santa Cruz
Global ID: T0608700238
Status: Case Closed
Case Number: 608
Local Case Num: Not reported
Case Type: S
Substance: Gasoline
Quantity: Not reported
Abatement Method: No Action Taken - no action has as yet been taken at the site
Leak Source: UNK
Leak Cause: UNK
How Stopped: Not reported
How Discovered: OM
Release Date: 08/08/1987
Discovered Date: 10/28/92
Enter Date: 08/27/1987
Stop Date: Not reported
Review Date: 08/22/2001
Enforce Date: Not reported
Close Date: 2/1/89
Enforcement Type: Not reported
Responsible Party: SCOTT HOOTON REOPENED AS CASE NO. 2457
RP Address: 295 41ST ST SW BLDG 13 STE N
Contact: Not reported
Cross Street: CAPITOLA
Local Agency: 44000
Lead Agency: Local Agency
Staff Initials: HDC
Confirm Leak: Not reported
Workplan: Not reported
Prelim Assess: Not reported
Pollution Char: 09/09/1987
Remedial Plan: Not reported
Remedial Action: Not reported
Monitoring: 09/11/1988
Pilot Program: UST

Map ID
Direction
Distance
Elevation

MAP FINDINGS

Site

Database(s)

EDR ID Number
EPA ID Number

B P OIL CO FACILITY SITE 11240 (Continued)

S101304405

Interim Action: Not reported
Funding: R
MTBE Class: *
Max MTBE Grnd Wtr: Not reported
Max MTBE Soil: Not reported
Max MTBE Data: / /
MTBE Tested: NT
Lat/Long: 36.9802023 / -121.9647884
Soil Qualifier: Not reported
Grnd Wtr Qualifier: Not reported
Mtbe Concentratn: 0
Mtbe Fuel: 1
Org Name: Not reported
Basin Plan: 4.13
Beneficial: Not reported
Priority: Not reported
UST Cleanup Fund ID: Not reported
Suspended: Not reported
Operator: Not reported
Water System: Not reported
Well Name: Not reported
Distance From Well: 0
Assigned Name: Not reported
Summary: OLD TANKS WERE DUG OUT AND NEW TANKS WERE INSTALLED. MONITORING CONTINUES. AS OF 02/08/93, EVALUATING ALTERNATIVES. 1994: BP SOLD TO TOSCO, ACTIVE USTs. CASE REOPENED AS CASE NO. 2457, (LEAD RB CASE NUMBER 2457)

CERS HAZ WASTE:

Name: CAPITOLA COAST
Address: 2178 41ST AVE
City,State,Zip: CAPITOLA, CA 95010
Site ID: 389333
CERS ID: 10192081
CERS Description: Hazardous Waste Generator

SWEEPS UST:

Name: B P OIL CO FACILITY SITE 11240
Address: 2178 41ST AVE
City: CAPITOLA
Status: Active
Comp Number: 39621
Number: 1
Board Of Equalization: 44-000003
Referral Date: 05-31-89
Action Date: 10-01-92
Created Date: 12-31-88
Owner Tank Id: 1
SWRCB Tank Id: 44-000-039621-000001
Tank Status: A
Capacity: 12000
Active Date: 05-31-89
Tank Use: M.V. FUEL
STG: P
Content: REG UNLEADED
Number Of Tanks: 4

Map ID
Direction
Distance
Elevation

MAP FINDINGS

Site

Database(s)

EDR ID Number
EPA ID Number

B P OIL CO FACILITY SITE 11240 (Continued)

S101304405

Name: B P OIL CO FACILITY SITE 11240
Address: 2178 41ST AVE
City: CAPITOLA
Status: Active
Comp Number: 39621
Number: 1
Board Of Equalization: 44-000003
Referral Date: 05-31-89
Action Date: 10-01-92
Created Date: 12-31-88
Owner Tank Id: 2
SWRCB Tank Id: 44-000-039621-000002
Tank Status: A
Capacity: 10000
Active Date: 10-01-92
Tank Use: M.V. FUEL
STG: P
Content: PRM UNLEADED
Number Of Tanks: Not reported

Name: B P OIL CO FACILITY SITE 11240
Address: 2178 41ST AVE
City: CAPITOLA
Status: Active
Comp Number: 39621
Number: 1
Board Of Equalization: 44-000003
Referral Date: 05-31-89
Action Date: 10-01-92
Created Date: 12-31-88
Owner Tank Id: 3
SWRCB Tank Id: 44-000-039621-000003
Tank Status: A
Capacity: 10000
Active Date: 05-31-89
Tank Use: M.V. FUEL
STG: P
Content: PRM UNLEADED
Number Of Tanks: Not reported

Name: B P OIL CO FACILITY SITE 11240
Address: 2178 41ST AVE
City: CAPITOLA
Status: Active
Comp Number: 39621
Number: 1
Board Of Equalization: 44-000003
Referral Date: 05-31-89
Action Date: 10-01-92
Created Date: 12-31-88
Owner Tank Id: 4
SWRCB Tank Id: 44-000-039621-000004
Tank Status: A
Capacity: 1000
Active Date: 05-31-89
Tank Use: OIL
STG: W

Map ID
Direction
Distance
Elevation

MAP FINDINGS

Site

Database(s)

EDR ID Number
EPA ID Number

B P OIL CO FACILITY SITE 11240 (Continued)

S101304405

Content: WASTE OIL
Number Of Tanks: Not reported

CERS TANKS:

Name: CAPITOLA COAST
Address: 2178 41ST AVE
City,State,Zip: CAPITOLA, CA 95010
Site ID: 389333
CERS ID: 10192081
CERS Description: Underground Storage Tank

CORTESE:

Name: BP NO. 11240
Address: 2178 41ST AVENUE
City,State,Zip: CAPITOLA, CA 95010
Region: CORTESE
Envirostor Id: Not reported
Global ID: T0608700078
Site/Facility Type: LUST CLEANUP SITE
Cleanup Status: COMPLETED - CASE CLOSED
Status Date: Not reported
Site Code: Not reported
Latitude: Not reported
Longitude: Not reported
Owner: Not reported
Enf Type: Not reported
Swat R: Not reported
Flag: active
Order No: Not reported
Waste Discharge System No: Not reported
Effective Date: Not reported
Region 2: Not reported
WID Id: Not reported
Solid Waste Id No: Not reported
Waste Management Uit Name: Not reported
File Name: Active Open

Name: BP OIL FACILITY NO. 11240
Address: 2178 41ST AVE
City,State,Zip: CAPITOLA, CA 95010
Region: CORTESE
Envirostor Id: Not reported
Global ID: T0608700238
Site/Facility Type: LUST CLEANUP SITE
Cleanup Status: COMPLETED - CASE CLOSED
Status Date: Not reported
Site Code: Not reported
Latitude: Not reported
Longitude: Not reported
Owner: Not reported
Enf Type: Not reported
Swat R: Not reported
Flag: active
Order No: Not reported
Waste Discharge System No: Not reported
Effective Date: Not reported

Map ID
Direction
Distance
Elevation

MAP FINDINGS

Site

Database(s)

EDR ID Number
EPA ID Number

B P OIL CO FACILITY SITE 11240 (Continued)

S101304405

Region 2: Not reported
WID Id: Not reported
Solid Waste Id No: Not reported
Waste Management Uit Name: Not reported
File Name: Active Open

CUPA SANTA CRUZ:

Name: CAPITOLA COAST
Address: 2178 41ST AVE
City,State,Zip: CAPITOLA, CA 95010
Facility Id: FA0001573
Cross Street: GROSS ROAD
Description: HAZARDOUS WASTE GENERATOR (HMMP STD FORM)

Name: CAPITOLA COAST
Address: 2178 41ST AVE
City,State,Zip: CAPITOLA, CA 95010
Facility Id: FA0001573
Cross Street: GROSS ROAD
Description: STATE UST SURCHARGE

Name: CAPITOLA COAST
Address: 2178 41ST AVE
City,State,Zip: CAPITOLA, CA 95010
Facility Id: FA0001573
Cross Street: GROSS ROAD
Description: HMMP STANDARD FORM FILING FEE

Name: CAPITOLA COAST
Address: 2178 41ST AVE
City,State,Zip: CAPITOLA, CA 95010
Facility Id: FA0001573
Cross Street: GROSS ROAD
Description: UNDERGROUND STORAGE TANK PROGRAM

Name: CAPITOLA COAST
Address: 2178 41ST AVE
City,State,Zip: CAPITOLA, CA 95010
Facility Id: FA0001573
Cross Street: GROSS ROAD
Description: HMMP STANDARD FORM QR 5

HIST CORTESE:

edr_fname: BP OIL FACILITY NO. 11240
edr_fadd1: 2178 41ST
City,State,Zip: CAPITOLA, CA 95010
Region: CORTESE
Facility County Code: 44
Reg By: LTNKA
Reg Id: 608

CERS:

Name: COAST GASOLINE
Address: 2178 41ST AVENUE
City,State,Zip: CAPITOLA, CA 95010-2009
Site ID: 462074

Map ID
Direction
Distance
Elevation

MAP FINDINGS

Site

Database(s)

EDR ID Number
EPA ID Number

B P OIL CO FACILITY SITE 11240 (Continued)

S101304405

CERS ID: 110021088133
CERS Description: US EPA Air Emission Inventory System (EIS)

Name: BP NO. 11240
Address: 2178 41ST AVENUE
City,State,Zip: CAPITOLA, CA 95010
Site ID: 715294
CERS ID: T0608700078
CERS Description: Leaking Underground Storage Tank Cleanup Site

Affiliation:

Affiliation Type Desc: Regional Board Caseworker
Entity Name: TOM SAYLES - CENTRAL COAST RWQCB (REGION 3)
Entity Title: Not reported
Affiliation Address: 895 AEROVISTA PL, SUITE 101
Affiliation City: SAN LUIS OBISPO
Affiliation State: CA
Affiliation Country: Not reported
Affiliation Zip: Not reported
Affiliation Phone: ,

Name: BP OIL FACILITY NO. 11240
Address: 2178 41ST AVE
City,State,Zip: CAPITOLA, CA 95010
Site ID: 715308
CERS ID: T0608700238
CERS Description: Leaking Underground Storage Tank Cleanup Site

Name: CAPITOLA COAST
Address: 2178 41ST AVE
City,State,Zip: CAPITOLA, CA 95010
Site ID: 389333
CERS ID: 10192081
CERS Description: Chemical Storage Facilities

Violations:

Site ID: 389333
Site Name: CAPITOLA COAST
Violation Date: 05-10-2023
Citation: HSC 6.95 25508.2 - California Health and Safety Code, Chapter 6.95, Section(s) 25508.2

Violation Description: Failure to annually review and electronically certify that the business plan is complete and accurate on or before the annual due date.

Violation Notes: Observation: CERS update is over a year past due (last submittal 11/1/2021). Correction: Update all CERS submittals, and resubmit all sections at the same time. Please include accurate fuel tank numbering (CERS number IDs do not match monitoring site plan and VeederRoot numbering - make consistent throughout).

Violation Division: Santa Cruz County Environmental Health
Violation Program: HMRRP
Violation Source: CERS,

Site ID: 389333
Site Name: CAPITOLA COAST
Violation Date: 05-10-2023
Citation: 23 CCR 16 2636(f)(2) - California Code of Regulations, Title 23,

Map ID
Direction
Distance
Elevation

MAP FINDINGS

Site

Database(s)

EDR ID Number
EPA ID Number

B P OIL CO FACILITY SITE 11240 (Continued)

S101304405

Violation Description: Chapter 16, Section(s) 2636(f)(2)
Failure of the functional line leak detector (LLD) monitoring pressurized piping to meet one or more of the following requirements: Monitored at least hourly with the capability of detecting a release of 3.0 gallons per hour leak at 10 pounds per square inch and restrict or shut off the flow of product through the piping when a leak is detected.

Violation Notes: Observation: After initial testing and adjustment, LLD failed for Regular/87 product line. Correction: Repair/replace failed line leak detector for Regular/87 product line.

Violation Division: Santa Cruz County Environmental Health
Violation Program: UST
Violation Source: CERS,

Site ID: 389333
Site Name: CAPITOLA COAST
Violation Date: 05-04-2017
Citation: 23 CCR 16 2666(c) - California Code of Regulations, Title 23, Chapter 16, Section(s) 2666(c)

Violation Description: Failure of the line leak detector (LLD) monitoring single-walled pressurized piping to shut down the pump when a leak is detected or when the LLD fails or is disconnected.

Violation Notes: Returned to compliance on 05/17/2017. 91 Octane turbine does not shut down Turbine as required when sensor is activated.

Violation Division: Santa Cruz County Environmental Health
Violation Program: UST
Violation Source: CERS,

Site ID: 389333
Site Name: CAPITOLA COAST
Violation Date: 05-10-2023
Citation: 23 CCR 16 2636(f)(2) - California Code of Regulations, Title 23, Chapter 16, Section(s) 2636(f)(2)

Violation Description: Failure of the functional line leak detector (LLD) monitoring pressurized piping to meet one or more of the following requirements: Monitored at least hourly with the capability of detecting a release of 3.0 gallons per hour leak at 10 pounds per square inch and restrict or shut off the flow of product through the piping when a leak is detected.

Violation Notes: Observation: After initial testing and adjustment, LLD failed for Premium/91 product line. Correction: Repair/replace failed line leak detector for Premium/91 product line.

Violation Division: Santa Cruz County Environmental Health
Violation Program: UST
Violation Source: CERS,

Site ID: 389333
Site Name: CAPITOLA COAST
Violation Date: 05-09-2023
Citation: 22 CCR 15 66265.193 - California Code of Regulations, Title 22, Chapter 15, Section(s) 66265.193

Violation Description: Failure to meet required secondary containment requirements for hazardous waste tank systems or components.

Violation Notes: Observation: Hazwaste drums need secondary containment. Correction: Provide secondary containment for haswaste drums. This can be accomplished with smaller drums within a 55 gallon drum.

Violation Division: Santa Cruz County Environmental Health

Map ID
Direction
Distance
Elevation

MAP FINDINGS

Site

Database(s)

EDR ID Number
EPA ID Number

B P OIL CO FACILITY SITE 11240 (Continued)

S101304405

Violation Program: HW
Violation Source: CERS,

Site ID: 389333
Site Name: CAPITOLA COAST
Violation Date: 05-17-2018
Citation: 23 CCR 16 2632(c)(2)(A)&(B) - California Code of Regulations, Title 23, Chapter 16, Section(s) 2632(c)(2)(A)&(B)
Violation Description: Failure to continuously monitor the interstitial space of a double-walled tank with an audible and visual alarm system.
Violation Notes: Returned to compliance on 06/04/2018. L-1 Sensor out alarm for annular space sensor for Super 91 UST. Repair or Replace as required.
Violation Division: Santa Cruz County Environmental Health
Violation Program: UST
Violation Source: CERS,

Site ID: 389333
Site Name: CAPITOLA COAST
Violation Date: 05-04-2016
Citation: HSC 6.95 25508.2 - California Health and Safety Code, Chapter 6.95, Section(s) 25508.2
Violation Description: Failure to annually review and electronically certify that the business plan is complete, accurate, and up-to-date.
Violation Notes: Returned to compliance on 05/10/2016.
Violation Division: Santa Cruz County Environmental Health
Violation Program: HMRRP
Violation Source: CERS,

Site ID: 389333
Site Name: CAPITOLA COAST
Violation Date: 05-08-2019
Citation: HSC 6.95 25508(a)(1) - California Health and Safety Code, Chapter 6.95, Section(s) 25508(a)(1)
Violation Description: Failure to complete and electronically submit hazardous material inventory information for all reportable hazardous materials on site at or above reportable quantities.
Violation Notes: Returned to compliance on 05/09/2019. Hazardous Materials Business Plan was due for the 12 month submittal on 5/3/2019. Please log onto CERS, verify information and submit all sections required.
Violation Division: Santa Cruz County Environmental Health
Violation Program: HMRRP
Violation Source: CERS,

Site ID: 389333
Site Name: CAPITOLA COAST
Violation Date: 05-26-2021
Citation: HSC 6.5 25123.3(h)(1) - California Health and Safety Code, Chapter 6.5, Section(s) 25123.3(h)(1)
Violation Description: Failure to send hazardous waste offsite for treatment, storage, or disposal within 180 days (or 270 days if waste is transported over 200 miles) for a generator who generates less than 1000 kilogram per month if all of the following conditions are met: (1) The quantity of hazardous waste accumulated onsite never exceeds 6,000 kilograms. (2) The generator complies with the requirements of 40 Code of Federal Regulations section 262.34(d), (e) and (f). (3) The generator does not hold acutely hazardous waste or extremely hazardous waste in an amount greater than one kilogram for more than 90 days.

Map ID
Direction
Distance
Elevation

MAP FINDINGS

Site

Database(s)

EDR ID Number
EPA ID Number

B P OIL CO FACILITY SITE 11240 (Continued)

S101304405

Violation Notes: The container holding liquid hazardous waste had a start of accumulation date of 02-20-18 and no manifests were produced to show that hazardous wastes had been disposed of since then. Dispose of all hazardous waste within 180 days or 270 days, as applicable, from the start of accumulation date.

Violation Division: Santa Cruz County Environmental Health
Violation Program: HW
Violation Source: CERS,

Site ID: 389333
Site Name: CAPITOLA COAST
Violation Date: 05-26-2021
Citation: 23 CCR 16 2715(a)(1)(B) - California Code of Regulations, Title 23, Chapter 16, Section(s) 2715(a)(1)(B)

Violation Description: Failure to submit the Designated Underground Storage Tank Operator Identification Form within 30 days of installing a UST system or within 30 days of a change in DO.

Violation Notes: The DO inspections, as evidenced by the signatures on the recent reports, are being conducted by someone not included on the Owner's Statement of UST Operator filed in CERS. Submittal of an updated Owner's statement of UST Operator is required within 30 days of a change. Update that document in CERS.

Violation Division: Santa Cruz County Environmental Health
Violation Program: UST
Violation Source: CERS,

Site ID: 389333
Site Name: CAPITOLA COAST
Violation Date: 05-09-2023
Citation: HSC 6.5 25160.2 - California Health and Safety Code, Chapter 6.5, Section(s) 25160.2

Violation Description: Failure of a generator of hazardous waste that meets the conditions to be transported on a consolidated manifest to comply with one or more of the required consolidated manifesting procedures and retain copies of receipts for three years.

Violation Notes: Observation: Manager unable to locate copies of hazwaste manifests. Correction: Obtain copies of recent hazwaste manifests, store in an easily retrievable location for at least 3 years, and make available upon request.

Violation Division: Santa Cruz County Environmental Health
Violation Program: HW
Violation Source: CERS,

Site ID: 389333
Site Name: CAPITOLA COAST
Violation Date: 05-26-2021
Citation: HSC 6.7 25293 - California Health and Safety Code, Chapter 6.7, Section(s) 25293

Violation Description: Failure to maintain UST records in sufficient detail to enable the UPA to determine whether the UST systems are in compliance.

Violation Notes: The alarm history shows alarms on 01-29-21, 01-31-21 and 02-01-21 but section 3 of the DO report for those dates indicates that there is nothing to report. Alarms should be noted in section 3 of the report as per instructions on the report and acknowledged within 72 hours of receipt by the owner or operator with actions to be taken in response to the alarms in section 5 of the report.

Violation Division: Santa Cruz County Environmental Health

Map ID
Direction
Distance
Elevation

MAP FINDINGS

Site

Database(s)

EDR ID Number
EPA ID Number

B P OIL CO FACILITY SITE 11240 (Continued)

S101304405

Violation Program: UST
Violation Source: CERS,

Site ID: 389333
Site Name: CAPITOLA COAST
Violation Date: 05-26-2021
Citation: 22 CCR 12 66262.34(f) - California Code of Regulations, Title 22, Chapter 12, Section(s) 66262.34(f)

Violation Description: Failure to properly label hazardous waste accumulation containers and portable tanks with the following requirements: "Hazardous Waste", name and address of the generator, physical and chemical characteristics of the Hazardous Waste, and starting accumulation date.

Violation Notes: The hazardous waste container holding hazardous waste solids was not labeled with the required information. Keep all containers holding hazardous waste labeled with all information required by CCR T22. The required weekly inspection should include checking the container labeling to ensure that all required information is readable.

Violation Division: Santa Cruz County Environmental Health
Violation Program: HW
Violation Source: CERS,

Site ID: 389333
Site Name: CAPITOLA COAST
Violation Date: 05-26-2021
Citation: HSC 6.7 25284.2 - California Health and Safety Code, Chapter 6.7, Section(s) 25284.2

Violation Description: "Failure to meet one or more of the following requirements: Install or maintain a liquid-tight spill container. Have a minimum capacity of five gallons. Have a functional drain valve or other method for the removal of liquid from the spill container. Be resistant to galvanic corrosion. Perform a tightness test at installation, every 12 months thereafter, or within 30 days after a repair to the spill container. Tested using applicable manufacturer guidelines, industry codes, engineering standards, or a method approved by a professional engineer. Tested by a certified UST service technician. Maintain records of spill containment testing for 36 months. "

Violation Notes: Diesel and 87 octane spill buckets lost water during testing. Replace the failed spill buckets. Replacement buckets shall either be installed in a fill sump or shall be double walled. Submit replacement permit applications immediately.

Violation Division: Santa Cruz County Environmental Health
Violation Program: UST
Violation Source: CERS,

Site ID: 389333
Site Name: CAPITOLA COAST
Violation Date: 05-26-2021
Citation: 23 CCR 16 2715(c)(4) - California Code of Regulations, Title 23, Chapter 16, Section(s) 2715(c)(4)

Violation Description: Failure to maintain a list of employees trained by the designated operator on-site or off-site at a readily available location, if approved by the UPA. For training that occurs on or after October 1, 2018, failure to maintain a copy of the "Facility Employee Training Certificate" on-site or off-site at a readily available location, if approved by the UPA.

Map ID
Direction
Distance
Elevation

MAP FINDINGS

Site

Database(s)

EDR ID Number
EPA ID Number

B P OIL CO FACILITY SITE 11240 (Continued)

S101304405

Violation Notes: The training certificate reviewed did not include training dates. The training certificate shall include training dates.

Violation Division: Santa Cruz County Environmental Health
Violation Program: UST
Violation Source: CERS,

Site ID: 389333
Site Name: CAPITOLA COAST
Violation Date: 06-28-2021
Citation: HSC 6.7 25284.2 - California Health and Safety Code, Chapter 6.7, Section(s) 25284.2

Violation Description: "Failure to meet one or more of the following requirements:
Install or maintain a liquid-tight spill container. Have a minimum capacity of five gallons. Have a functional drain valve or other method for the removal of liquid from the spill container. Be resistant to galvanic corrosion. Perform a tightness test at installation, every 12 months thereafter, or within 30 days after a repair to the spill container. Tested using applicable manufacturer guidelines, industry codes, engineering standards, or a method approved by a professional engineer. Tested by a certified UST service technician. Maintain records of spill containment testing for 36 months. "

Violation Notes: Returned to compliance on 07/28/2021. OBSERVATION: Diesel and 91 octane spill buckets lost water during testing. CORRECTION/CORRECTIVE ACTIONS: An inspection report on 05/26/2021 stated that the diesel and 91 octane spill buckets be replaced in a fill sump or replaced with double-walled spill buckets. This was required to be done immediately, but were given a comply date of 06/25/2021. An email was also sent to Shyamla Ganapathy at shyamla@hadadinc.com on 06/22/2021 asking that the repair permit and fee for the replacement of the spill buckets be given to our office immediately, which still has not been received. Therefore, the diesel and 91 octane fuel tanks require immediate red tagging: Per 23 CCR Div. 3 Ch. 16 Article 10.5 section 2717.1 (a) states:) Upon the discovery of a significant violation that poses an imminent threat to human health or safety or the environment, the local agency may immediately affix a red tag to the fill pipe of the non-compliant underground storage tank system using a [Truncated]

Violation Division: Santa Cruz County Environmental Health
Violation Program: UST
Violation Source: CERS,

Evaluation:
Eval General Type: Compliance Evaluation Inspection
Eval Date: 05-04-2017
Violations Found: No
Eval Type: Routine done by local agency
Eval Notes: Not reported
Eval Division: Santa Cruz County Environmental Health
Eval Program: HW
Eval Source: CERS,

Eval General Type: Compliance Evaluation Inspection
Eval Date: 05-04-2017
Violations Found: No
Eval Type: Routine done by local agency
Eval Notes: Annual Site Inspection. Monitoring Cert by TEC Accutite Inc.
Eval Division: Santa Cruz County Environmental Health

Map ID
Direction
Distance
Elevation

MAP FINDINGS

Site

Database(s)

EDR ID Number
EPA ID Number

B P OIL CO FACILITY SITE 11240 (Continued)

S101304405

Eval Program:	HMRRP
Eval Source:	CERS,
Eval General Type:	Compliance Evaluation Inspection
Eval Date:	05-04-2017
Violations Found:	Yes
Eval Type:	Routine done by local agency
Eval Notes:	Annual Monitoring Cert by TEC Accutite Inc.
Eval Division:	Santa Cruz County Environmental Health
Eval Program:	UST
Eval Source:	CERS,
Eval General Type:	Compliance Evaluation Inspection
Eval Date:	05-08-2019
Violations Found:	No
Eval Type:	Routine done by local agency
Eval Notes:	Not reported
Eval Division:	Santa Cruz County Environmental Health
Eval Program:	UST
Eval Source:	CERS,
Eval General Type:	Compliance Evaluation Inspection
Eval Date:	05-10-2023
Violations Found:	Yes
Eval Type:	Routine done by local agency
Eval Notes:	Not reported
Eval Division:	Santa Cruz County Environmental Health
Eval Program:	HMRRP
Eval Source:	CERS,
Eval General Type:	Compliance Evaluation Inspection
Eval Date:	05-10-2023
Violations Found:	Yes
Eval Type:	Routine done by local agency
Eval Notes:	Not reported
Eval Division:	Santa Cruz County Environmental Health
Eval Program:	HW
Eval Source:	CERS,
Eval General Type:	Compliance Evaluation Inspection
Eval Date:	05-26-2021
Violations Found:	Yes
Eval Type:	Routine done by local agency
Eval Notes:	Not reported
Eval Division:	Santa Cruz County Environmental Health
Eval Program:	HW
Eval Source:	CERS,
Eval General Type:	Compliance Evaluation Inspection
Eval Date:	05-26-2021
Violations Found:	Yes
Eval Type:	Routine done by local agency
Eval Notes:	Monitoring certification, spill bucket and line leak detector testing and overfill prevention equipment inspection by TEC Accutite. All equipment tested and inspected passed with the exception of the diesel and 87 octane spill buckets which were losing water.
Eval Division:	Santa Cruz County Environmental Health

Map ID
Direction
Distance
Elevation

MAP FINDINGS

Site

Database(s)

EDR ID Number
EPA ID Number

B P OIL CO FACILITY SITE 11240 (Continued)

S101304405

Eval Program: UST
Eval Source: CERS,

Eval General Type: Other/Unknown
Eval Date: 02-21-2014
Violations Found: No
Eval Type: Other, not routine, done by local agency
Eval Notes: Spill followup invest.
Eval Division: Santa Cruz County Environmental Health
Eval Program: UST
Eval Source: CERS,

Eval General Type: Compliance Evaluation Inspection
Eval Date: 05-04-2016
Violations Found: Yes
Eval Type: Routine done by local agency
Eval Notes: Not reported
Eval Division: Santa Cruz County Environmental Health
Eval Program: HMRRP
Eval Source: CERS,

Eval General Type: Compliance Evaluation Inspection
Eval Date: 05-08-2019
Violations Found: No
Eval Type: Routine done by local agency
Eval Notes: Not reported
Eval Division: Santa Cruz County Environmental Health
Eval Program: HW
Eval Source: CERS,

Eval General Type: Compliance Evaluation Inspection
Eval Date: 05-10-2023
Violations Found: Yes
Eval Type: Routine done by local agency
Eval Notes: Annual UST monitoring conducted on this date with Oscar Perez of Tech Accurate.
Eval Division: Santa Cruz County Environmental Health
Eval Program: UST
Eval Source: CERS,

Eval General Type: Compliance Evaluation Inspection
Eval Date: 05-11-2022
Violations Found: No
Eval Type: Routine done by local agency
Eval Notes: Not reported
Eval Division: Santa Cruz County Environmental Health
Eval Program: HW
Eval Source: CERS,

Eval General Type: Compliance Evaluation Inspection
Eval Date: 05-12-2015
Violations Found: No
Eval Type: Routine done by local agency
Eval Notes: Not reported
Eval Division: Santa Cruz County Environmental Health
Eval Program: HW
Eval Source: CERS,

Map ID
Direction
Distance
Elevation

MAP FINDINGS

Site

Database(s)

EDR ID Number
EPA ID Number

B P OIL CO FACILITY SITE 11240 (Continued)

S101304405

Eval General Type: Compliance Evaluation Inspection
Eval Date: 05-17-2018
Violations Found: No
Eval Type: Routine done by local agency
Eval Notes: Annual Site Inspection. Annual Monitoring Cert by TEC Accutite Inc.
Eval Division: Santa Cruz County Environmental Health
Eval Program: HMRRP
Eval Source: CERS,

Eval General Type: Compliance Evaluation Inspection
Eval Date: 05-17-2018
Violations Found: Yes
Eval Type: Routine done by local agency
Eval Notes: Not reported
Eval Division: Santa Cruz County Environmental Health
Eval Program: UST
Eval Source: CERS,

Eval General Type: Compliance Evaluation Inspection
Eval Date: 05-21-2014
Violations Found: No
Eval Type: Routine done by local agency
Eval Notes: Not reported
Eval Division: Santa Cruz County Environmental Health
Eval Program: HMRRP
Eval Source: CERS,

Eval General Type: Compliance Evaluation Inspection
Eval Date: 05-04-2016
Violations Found: No
Eval Type: Routine done by local agency
Eval Notes: Site inspection with Mario Romero from TEC Accutite.
Eval Division: Santa Cruz County Environmental Health
Eval Program: UST
Eval Source: CERS,

Eval General Type: Compliance Evaluation Inspection
Eval Date: 05-08-2019
Violations Found: Yes
Eval Type: Routine done by local agency
Eval Notes: Annual site inspection. Monitoring Cert by Tech Accutite.
Eval Division: Santa Cruz County Environmental Health
Eval Program: HMRRP
Eval Source: CERS,

Eval General Type: Compliance Evaluation Inspection
Eval Date: 05-11-2022
Violations Found: No
Eval Type: Routine done by local agency
Eval Notes: Not reported
Eval Division: Santa Cruz County Environmental Health
Eval Program: HMRRP
Eval Source: CERS,

Eval General Type: Compliance Evaluation Inspection
Eval Date: 05-12-2015
Violations Found: No

Map ID
Direction
Distance
Elevation

MAP FINDINGS

Site

Database(s)

EDR ID Number
EPA ID Number

B P OIL CO FACILITY SITE 11240 (Continued)

S101304405

Eval Type: Routine done by local agency
Eval Notes: Not reported
Eval Division: Santa Cruz County Environmental Health
Eval Program: HMRRP
Eval Source: CERS,

Eval General Type: Compliance Evaluation Inspection
Eval Date: 05-12-2015
Violations Found: No
Eval Type: Routine done by local agency
Eval Notes: Not reported
Eval Division: Santa Cruz County Environmental Health
Eval Program: UST
Eval Source: CERS,

Eval General Type: Compliance Evaluation Inspection
Eval Date: 05-17-2018
Violations Found: No
Eval Type: Routine done by local agency
Eval Notes: Not reported
Eval Division: Santa Cruz County Environmental Health
Eval Program: HW
Eval Source: CERS,

Eval General Type: Other/Unknown
Eval Date: 05-24-2022
Violations Found: No
Eval Type: Other, not routine, done by local agency
Eval Notes: MLLD reinspection. MAke sure Line Leak detector works.
Eval Division: Santa Cruz County Environmental Health
Eval Program: UST
Eval Source: CERS,

Eval General Type: Other/Unknown
Eval Date: 06-28-2021
Violations Found: Yes
Eval Type: Other, not routine, done by local agency
Eval Notes: THIS IS AN AMENDED INSPECTION REPORT TO THE ONE MADE JOSE DE ANDA ON 05/26/2021. DUE TO COVID-19 NO SIGNATURES WERE OBTAINED AT THIS TIME.
Eval Division: Santa Cruz County Environmental Health
Eval Program: UST
Eval Source: CERS,

Eval General Type: Other/Unknown
Eval Date: 09-22-2022
Violations Found: No
Eval Type: Other, not routine, done by local agency
Eval Notes: Sami Medi granted me permission to conduct my inspection of the secondary containment testing. TEC Accutite is on site to conduct secondary containment. All secondary containment testing passed without issue at this time.
Eval Division: Santa Cruz County Environmental Health
Eval Program: UST
Eval Source: CERS,

Eval General Type: Compliance Evaluation Inspection

Map ID
Direction
Distance
Elevation

MAP FINDINGS

Site

Database(s)

EDR ID Number
EPA ID Number

B P OIL CO FACILITY SITE 11240 (Continued)

S101304405

Eval Date: 05-04-2016
Violations Found: No
Eval Type: Routine done by local agency
Eval Notes: Not reported
Eval Division: Santa Cruz County Environmental Health
Eval Program: HW
Eval Source: CERS,

Eval General Type: Compliance Evaluation Inspection
Eval Date: 05-11-2022
Violations Found: No
Eval Type: Routine done by local agency
Eval Notes: TEC Accutite Performed the annual monitor certification testing for Capitola Coast Gas. LLD testing was not done because TEC Accutite forgot to bring testing kit. You must complete the LLD testing by Friday, May 27, 2022, or risk being in significant violation of not completed you annual monitor certification testing on time. Annual Monitor Certification Testing cannot be accepted until LLD testing is completed. No other violations were observed at this time.
Eval Division: Santa Cruz County Environmental Health
Eval Program: UST
Eval Source: CERS,

Eval General Type: Compliance Evaluation Inspection
Eval Date: 05-21-2014
Violations Found: No
Eval Type: Routine done by local agency
Eval Notes: Not reported
Eval Division: Santa Cruz County Environmental Health
Eval Program: HW
Eval Source: CERS,

Eval General Type: Compliance Evaluation Inspection
Eval Date: 05-21-2014
Violations Found: No
Eval Type: Routine done by local agency
Eval Notes: Not reported
Eval Division: Santa Cruz County Environmental Health
Eval Program: UST
Eval Source: CERS,

Eval General Type: Compliance Evaluation Inspection
Eval Date: 05-26-2021
Violations Found: No
Eval Type: Routine done by local agency
Eval Notes: Inspection authorized by Shyamla Ganapathy, Environmental Contact. The Owner's or Operator's signatures were not obtained on the inspection report due to COVID-19 constraints. Hazardous waste containers stored in an accessible location shall be stored in a fenced area or made inaccessible otherwise.
Eval Division: Santa Cruz County Environmental Health
Eval Program: HMRRP
Eval Source: CERS,

Enforcement Action:
Site ID: 389333
Site Name: CAPITOLA COAST

Map ID
Direction
Distance
Elevation

MAP FINDINGS

Site

Database(s)

EDR ID Number
EPA ID Number

B P OIL CO FACILITY SITE 11240 (Continued)

S101304405

Site Address: 2178 41ST AVE
Site City: CAPITOLA
Site Zip: 95010
Enf Action Date: 05-04-2016
Enf Action Type: Notice of Violation (Unified Program)
Enf Action Description: Notice of Violation Issued by the Inspector at the Time of Inspection
Enf Action Notes: Not reported
Enf Action Division: Santa Cruz County Environmental Health
Enf Action Program: HMRRP
Enf Action Source: CERS,

Site ID: 389333
Site Name: CAPITOLA COAST
Site Address: 2178 41ST AVE
Site City: CAPITOLA
Site Zip: 95010
Enf Action Date: 05-04-2017
Enf Action Type: Notice of Violation (Unified Program)
Enf Action Description: Notice of Violation Issued by the Inspector at the Time of Inspection
Enf Action Notes: Not reported
Enf Action Division: Santa Cruz County Environmental Health
Enf Action Program: UST
Enf Action Source: CERS,

Site ID: 389333
Site Name: CAPITOLA COAST
Site Address: 2178 41ST AVE
Site City: CAPITOLA
Site Zip: 95010
Enf Action Date: 05-17-2018
Enf Action Type: Notice of Violation (Unified Program)
Enf Action Description: Notice of Violation Issued by the Inspector at the Time of Inspection
Enf Action Notes: Not reported
Enf Action Division: Santa Cruz County Environmental Health
Enf Action Program: UST
Enf Action Source: CERS,

Site ID: 389333
Site Name: CAPITOLA COAST
Site Address: 2178 41ST AVE
Site City: CAPITOLA
Site Zip: 95010
Enf Action Date: 07-07-2021
Enf Action Type: Referral to Other
Enf Action Description: Referral to Other
Enf Action Notes: Specific Tank ID No.: 10192081-002 10,000-gallon premium unleaded tank. H643 - Spill buckets meet requirements, have been tested as required, and records kept for 36 mths. 23 CCR 16 2635(b)(1), 2665. On 5/26/21, the premium unleaded spill bucket lost water during testing and must be replaced by 6/25/21. Compliance not achieved by 6/28/21; therefore, immediate red tag. On 7/7/21, premium unleaded spill bucket replaced and passed a 1-hr hydrostatic test and red tag removed.
Enf Action Division: Santa Cruz County Environmental Health
Enf Action Program: UST
Enf Action Source: CERS,

Site ID: 389333

Map ID
Direction
Distance
Elevation

MAP FINDINGS

Site

Database(s)

EDR ID Number
EPA ID Number

B P OIL CO FACILITY SITE 11240 (Continued)

S101304405

Site Name: CAPITOLA COAST
Site Address: 2178 41ST AVE
Site City: CAPITOLA
Site Zip: 95010
Enf Action Date: 07-07-2021
Enf Action Type: Referral to Other
Enf Action Description: Referral to Other
Enf Action Notes: Specific Tank ID No.: 10192081-003 10,000-gallon diesel tank. H643 - Spill buckets meet requirements, have been tested as required, and records kept for 36 mths. 23 CCR 16 2635(b)(1), 2665. On 5/26/21, the diesel spill bucket lost water during testing and must be replaced by 6/25/21. Compliance not achieved by 6/28/21; therefore, immediate red tag. On 7/7/21, diesel spill bucket replaced and passed a 1-hr hydrostatic test and red tag removed.
Enf Action Division: Santa Cruz County Environmental Health
Enf Action Program: UST
Enf Action Source: CERS,

Coordinates:
Site ID: 389333
Facility Name: CAPITOLA COAST
Env Int Type Code: HMBP
Program ID: 10192081
Coord Name: Not reported
Ref Point Type Desc: Unknown,
Latitude: 36.980404
Longitude: -121.964394

Affiliation:
Affiliation Type Desc: CUPA District
Entity Name: Santa Cruz County Environmental Health
Entity Title: Not reported
Affiliation Address: 701 Ocean Boulevard, Suite 312
Affiliation City: Santa Cruz
Affiliation State: CA
Affiliation Country: Not reported
Affiliation Zip: 95060
Affiliation Phone: (831) 454-2022,

Affiliation Type Desc: Document Preparer
Entity Name: Shyamla Ganapathy
Entity Title: Not reported
Affiliation Address: Not reported
Affiliation City: Not reported
Affiliation State: Not reported
Affiliation Country: Not reported
Affiliation Zip: Not reported
Affiliation Phone: ,

Affiliation Type Desc: Environmental Contact
Entity Name: SHYAML GANAPATHY
Entity Title: Not reported
Affiliation Address: P.O. BOX 70730
Affiliation City: SUNNYVALE
Affiliation State: CA
Affiliation Country: Not reported

Map ID
Direction
Distance
Elevation

MAP FINDINGS

Site

Database(s)

EDR ID Number
EPA ID Number

B P OIL CO FACILITY SITE 11240 (Continued)

S101304405

Affiliation Zip: 94086-0730
Affiliation Phone: ,

Affiliation Type Desc: Facility Mailing Address
Entity Name: Mailing Address
Entity Title: Not reported
Affiliation Address: P.O. BOX 70730
Affiliation City: SUNNYVALE
Affiliation State: CA
Affiliation Country: Not reported
Affiliation Zip: 94086-0730
Affiliation Phone: ,

Affiliation Type Desc: Property Owner
Entity Name: HOUTAN PETROLEUM INC.
Entity Title: Not reported
Affiliation Address: P.O. BOX 70730
Affiliation City: SUNNYVALE
Affiliation State: CA
Affiliation Country: United States
Affiliation Zip: 94086-0730
Affiliation Phone: (831) 476-2926,

Affiliation Type Desc: UST Property Owner Name
Entity Name: BOZORGHADAD FAMILY TRUST
Entity Title: Not reported
Affiliation Address: P.O. BOX 70730
Affiliation City: SUNNYVALE
Affiliation State: CA
Affiliation Country: United States
Affiliation Zip: 94086-0730
Affiliation Phone: (408) 736-2500,

Affiliation Type Desc: UST Tank Owner
Entity Name: HOUTAN PETROLEUM INC
Entity Title: Not reported
Affiliation Address: P.O. Box 70730
Affiliation City: SUNNYVALE
Affiliation State: CA
Affiliation Country: United States
Affiliation Zip: 94086-0730
Affiliation Phone: (408) 736-2500,

Affiliation Type Desc: Identification Signer
Entity Name: Shyamla Ganapathy
Entity Title: Office manager
Affiliation Address: Not reported
Affiliation City: Not reported
Affiliation State: Not reported
Affiliation Country: Not reported
Affiliation Zip: Not reported
Affiliation Phone: ,

Affiliation Type Desc: Parent Corporation
Entity Name: CAPITOLA COAST
Entity Title: Not reported
Affiliation Address: Not reported

Map ID
Direction
Distance
Elevation

MAP FINDINGS

Site

Database(s)

EDR ID Number
EPA ID Number

B P OIL CO FACILITY SITE 11240 (Continued)

S101304405

Affiliation City: Not reported
Affiliation State: Not reported
Affiliation Country: Not reported
Affiliation Zip: Not reported
Affiliation Phone: ,

Affiliation Type Desc: UST Permit Applicant
Entity Name: ED BOZORGHADAD
Entity Title: PRESIDENT
Affiliation Address: Not reported
Affiliation City: Not reported
Affiliation State: Not reported
Affiliation Country: Not reported
Affiliation Zip: Not reported
Affiliation Phone: (408) 736-2500,

Affiliation Type Desc: UST Tank Operator
Entity Name: HOUTAN PETROLEUM INC
Entity Title: Not reported
Affiliation Address: P.O. Box 70730
Affiliation City: SUNNYVALE
Affiliation State: CA
Affiliation Country: United States
Affiliation Zip: 94086-0730
Affiliation Phone: (408) 736-2500,

Affiliation Type Desc: Legal Owner
Entity Name: HOUTAN PETROLEUM INC.
Entity Title: Not reported
Affiliation Address: P.O. BOX 70730
Affiliation City: SUNNYVALE
Affiliation State: CA
Affiliation Country: United States
Affiliation Zip: 94086-0730
Affiliation Phone: (831) 476-2926,

Affiliation Type Desc: Operator
Entity Name: Ed Bozorghadad
Entity Title: Not reported
Affiliation Address: Not reported
Affiliation City: Not reported
Affiliation State: Not reported
Affiliation Country: Not reported
Affiliation Zip: Not reported
Affiliation Phone: (408) 736-2500,

R94
South
1/4-1/2
0.434 mi.
2290 ft.

BP OIL FACILITY NO. 11240
2178 41ST AVE
CAPITOLA, CA 95010
Site 3 of 3 in cluster R

UST FINDER RELEASE 1028926726
N/A

Relative:
Lower
Actual:
92 ft.

UST FINDER RELEASE:
Object ID: 45528
Facility ID: Not reported
Lust ID: CAT0608700238
Name: BP OIL FACILITY NO. 11240

Map ID
 Direction
 Distance
 Elevation

MAP FINDINGS

Site

Database(s)

EDR ID Number
 EPA ID Number

BP OIL FACILITY NO. 11240 (Continued)

1028926726

Address: 2178 41ST AVE
 City,State,Zip: CAPITOLA, CA 95010
 Address Match Type: PointAddress
 Reported Date: Not reported
 Status: No Further Action
 Substance: Not reported
 Population within 1500ft: 1151
 Domestic Wells within 1500ft: 0
 Land Use: Developed, High Intensity
 Within SPA: No
 SPA PWS Facility ID: Not reported
 SPA Water Type: Not reported
 SPA Facility Type: Not reported
 SPA HUC12: Not reported
 Within WHPA: Yes
 WHPA PWS Facility ID: CA4410010_12082
 WHPA Water Type: GW - Ground water
 WHPA Facility Type: WL - Well
 WHPA HUC12: 180600150305
 Within 100yr Floodplain: No
 Tribe: Not reported
 EPA Region: 9
 NFA Letter 1: Not reported
 NFA Letter 2: Not reported
 NFA Letter 3: Not reported
 NFA Letter 4: Not reported
 Closed With Residual Contaminate: Not reported
 Coordinate Source: Geocode
 X Coord: -121.96486
 Y Coord: 36.98004
 Latitude: 36.98004
 Longitude: -121.96486

S95
ESE
1/4-1/2
0.457 mi.
2415 ft.

ARCO STATION
2407 PORTER ST
SOQUEL, CA 95062
Site 1 of 7 in cluster S

UST FINDER RELEASE 1028919232
N/A

Relative:
Lower
Actual:
30 ft.

UST FINDER RELEASE:
 Object ID: 45626
 Facility ID: Not reported
 Lust ID: CAT0608700250
 Name: ARCO STATION
 Address: 2407 PORTER ST
 City,State,Zip: SOQUEL, CA 95062
 Address Match Type: PointAddress
 Reported Date: Not reported
 Status: No Further Action
 Substance: Not reported
 Population within 1500ft: 1312
 Domestic Wells within 1500ft: 6
 Land Use: Developed, Medium Intensity
 Within SPA: No
 SPA PWS Facility ID: Not reported
 SPA Water Type: Not reported
 SPA Facility Type: Not reported
 SPA HUC12: Not reported

Map ID
 Direction
 Distance
 Elevation

MAP FINDINGS

Site

Database(s)

EDR ID Number
 EPA ID Number

ARCO STATION (Continued)

1028919232

Within WHPA: Yes
 WHPA PWS Facility ID: CA4410017_12065
 WHPA Water Type: GW - Ground water
 WHPA Facility Type: WL - Well
 WHPA HUC12: 180600150303
 Within 100yr Floodplain: Yes
 Tribe: Not reported
 EPA Region: 9
 NFA Letter 1: Not reported
 NFA Letter 2: Not reported
 NFA Letter 3: Not reported
 NFA Letter 4: Not reported
 Closed With Residual Contaminate: Not reported
 Coordinate Source: Geocode
 X Coord: -121.95723
 Y Coord: 36.98404
 Latitude: 36.98404
 Longitude: -121.957229999999

S96
ESE
1/4-1/2
0.457 mi.
2415 ft.

ARCO STATION
2407 PORTER ST
SOQUEL, CA 95062
Site 2 of 7 in cluster S

LUST **S101304454**
Cortese **N/A**
ENF
HIST CORTESE
LA Co. Site Mitigation
CERS

Relative:
Lower
Actual:
30 ft.

LUST:

Name: ARCO STATION
 Address: 2407 PORTER ST
 City,State,Zip: SOQUEL, CA 95062
 Lead Agency: CENTRAL COAST RWQCB (REGION 3)
 Case Type: LUST Cleanup Site
 Geo Track: http://geotracker.waterboards.ca.gov/profile_report.asp?global_id=T0608700250
 Global Id: T0608700250
 Latitude: 36.984043
 Longitude: -121.957348
 Status: Completed - Case Closed
 Status Date: 07/02/1997
 Case Worker: Not reported
 RB Case Number: 620
 Local Agency: Not reported
 File Location: Not reported
 Local Case Number: Not reported
 Potential Media Affect: Other Groundwater (uses other than drinking water)
 Potential Contaminants of Concern: Gasoline
 EPA Region: 9
 Coordinate Source: Google Geocode
 Cuf Case: YES
 Quantity Released Gallons: Not reported
 Begin Date: 08/20/1987
 Leak Reported Date: 08/20/1987
 How Discovered: Tank Closure
 How Discovered Description: Not reported
 Discharge Source: Piping
 Discharge Cause: Corrosion
 Stop Method: Not reported
 Stop Description: Not reported
 No Further Action Date: 07/02/1997

Map ID
Direction
Distance
Elevation

MAP FINDINGS

Site

Database(s)

EDR ID Number
EPA ID Number

ARCO STATION (Continued)

S101304454

CA Water Watershed Name: Big Basin - Santa Cruz - Aptos-Soquel (304.13)
Dwr Groundwater Subbasin Name: Santa Cruz Mid-County (3-001)
Disadvantaged Community: Not reported
CA Enviroscreen 3 Score: 6-10%
CA Enviroscreen 4 Score: 15-20%
Military DOD Site: No
Facility Project Subtype: Not reported
RWQCB Region: CENTRAL COAST RWQCB (REGION 3)
Site History: Not reported

LUST:

Global Id: T0608700250
Action Type: Other
Date: 08/20/1987
Action: Leak Reported

Global Id: T0608700250
Action Type: ENFORCEMENT
Date: 10/10/1989
Action: * Historical Enforcement

Global Id: T0608700250
Action Type: Other
Date: 08/20/1987
Action: Leak Discovery

Global Id: T0608700250
Action Type: ENFORCEMENT
Date: 02/12/1999
Action: Closure/No Further Action Letter

Global Id: T0608700250
Action Type: Other
Date: 08/26/1987
Action: Leak Stopped

LUST:

Global Id: T0608700250
Status: Open - Case Begin Date
Status Date: 08/20/1987

Global Id: T0608700250
Status: Open - Site Assessment
Status Date: 09/03/1987

Global Id: T0608700250
Status: Open - Site Assessment
Status Date: 02/16/1988

Global Id: T0608700250
Status: Open - Site Assessment
Status Date: 03/01/1988

Global Id: T0608700250
Status: Open - Site Assessment
Status Date: 06/21/1988

Map ID
Direction
Distance
Elevation

MAP FINDINGS

Site

Database(s)

EDR ID Number
EPA ID Number

ARCO STATION (Continued)

S101304454

Global Id: T0608700250
Status: Open - Remediation
Status Date: 06/18/1990

Global Id: T0608700250
Status: Open - Remediation
Status Date: 10/07/1991

Global Id: T0608700250
Status: Completed - Case Closed
Status Date: 07/02/1997

LUST REG 3:

Region: 3
Regional Board: Central Coast Region
Facility County: Santa Cruz
Global ID: T0608700250
Status: Case Closed
Case Number: 620
Local Case Num: Not reported
Case Type: O
Substance: Gasoline
Quantity: Not reported
Abatement Method: Excavate and Treat - remove contaminated soil and treat (includes spreading or land farming), Pump and Treat Ground Water - generally employed to remove dissolved contaminants, Vent Soil - bore holes in soil to allow volatilization of contaminants

Leak Source: Piping
Leak Cause: Corrosion
How Stopped: Not reported
How Discovered: Tank Closure
Release Date: 08/20/1987
Discovered Date: 8/20/87
Enter Date: 08/25/1989
Stop Date: 8/26/87
Review Date: 07/02/1997
Enforce Date: 10/10/89
Close Date: 7/2/97
Enforcement Type: EF
Responsible Party: KYLE CHRISTIE, ENVIRO. ENG.
RP Address: P.O. BOX 5811
Contact: Not reported
Cross Street: SOQUEL DRIVE
Local Agency: 44000
Lead Agency: Regional Board
Staff Initials: HDC
Confirm Leak: 9/3/87
Workplan: 2/16/88
Prelim Assess: 3/1/88
Pollution Char: 06/21/1988
Remedial Plan: 6/18/90
Remedial Action: 10/7/91
Monitoring: / /
Pilot Program: UST
Interim Action: 0
Funding: R

Map ID
Direction
Distance
Elevation

MAP FINDINGS

Site

Database(s)

EDR ID Number
EPA ID Number

ARCO STATION (Continued)

S101304454

MTBE Class: *
Max MTBE Grnd Wtr: Not reported
Max MTBE Soil: Not reported
Max MTBE Data: / /
MTBE Tested: NT
Lat/Long: 36.9836362 / -121.957334
Soil Qualifier: Not reported
Grnd Wtr Qualifier: Not reported
Mtbe Concentratn: 0
Mtbe Fuel: 1
Org Name: Not reported
Basin Plan: 4.13
Beneficial: Not reported
Priority: 3A3
UST Cleanup Fund ID: Not reported
Suspended: Not reported
Operator: Not reported
Water System: Not reported
Well Name: Not reported
Distance From Well: 0
Assigned Name: Not reported
Summary: SOIL VAPOR EXTRACTION, PUMP AND TREAT AND AIR SPARGING SYSTESYSTEM NOW OPERATIONAL ONSITE. TREATED GROUNDWATER DISCHARGED TO SOQUEL CREEK. AIR STRIPPING PROPOSED.THIS CASE IS CLOSED

CORTESE:

Name: ARCO STATION
Address: 2407 PORTER ST
City,State,Zip: SOQUEL, CA 95062
Region: CORTESE
Envirostor Id: Not reported
Global ID: T0608700250
Site/Facility Type: LUST CLEANUP SITE
Cleanup Status: COMPLETED - CASE CLOSED
Status Date: Not reported
Site Code: Not reported
Latitude: Not reported
Longitude: Not reported
Owner: Not reported
Enf Type: Not reported
Swat R: Not reported
Flag: active
Order No: Not reported
Waste Discharge System No: Not reported
Effective Date: Not reported
Region 2: Not reported
WID Id: Not reported
Solid Waste Id No: Not reported
Waste Management Uit Name: Not reported
File Name: Active Open

ENF:

Name: ARCO SS (FORMER)
Address: 2407 PORTER ST
City,State,Zip: SOQUEL, CA 95073
Region: 3

Map ID
Direction
Distance
Elevation

MAP FINDINGS

Site

Database(s)

EDR ID Number
EPA ID Number

ARCO STATION (Continued)

S101304454

Facility Id:	206242
Agency Name:	ARCO Petroleum Products Company San Mateo
Place Type:	Facility
Place Subtype:	Not reported
Facility Type:	All other facilities
Agency Type:	Privately-Owned Business
# Of Agencies:	1
Place Latitude:	36.983859
Place Longitude:	-121.957114
SIC Code 1:	5541
SIC Desc 1:	Gasoline Service Stations
SIC Code 2:	Not reported
SIC Desc 2:	Not reported
SIC Code 3:	Not reported
SIC Desc 3:	Not reported
NAICS Code 1:	Not reported
NAICS Desc 1:	Not reported
NAICS Code 2:	Not reported
NAICS Desc 2:	Not reported
NAICS Code 3:	Not reported
NAICS Desc 3:	Not reported
# Of Places:	1
Source Of Facility:	Reg Meas
Design Flow:	Not reported
Threat To Water Quality:	Not reported
Complexity:	Not reported
Pretreatment:	Not reported
Facility Waste Type:	Not reported
Facility Waste Type 2:	Not reported
Facility Waste Type 3:	Not reported
Facility Waste Type 4:	Not reported
Program:	UNREGS
Program Category1:	UNREGS
Program Category2:	UNREGS
# Of Programs:	1
WDID:	3 44000N09
Reg Measure Id:	162955
Reg Measure Type:	Unregulated
Region:	3
Order #:	Not reported
Npdes# CA#:	Not reported
Major-Minor:	Not reported
Npdes Type:	Not reported
Reclamation:	Not reported
Dredge Fill Fee:	Not reported
301H:	Not reported
Application Fee Amt Received:	Not reported
Status:	Never Active
Status Date:	02/21/2013
Effective Date:	Not reported
Expiration/Review Date:	Not reported
Termination Date:	Not reported
WDR Review - Amend:	Not reported
WDR Review - Revise/Renew:	Not reported
WDR Review - Rescind:	Not reported
WDR Review - No Action Required:	Not reported
WDR Review - Pending:	Not reported

Map ID
Direction
Distance
Elevation

MAP FINDINGS

Site

Database(s)

EDR ID Number
EPA ID Number

ARCO STATION (Continued)

S101304454

WDR Review - Planned:	Not reported
Status Enrollee:	N
Individual/General:	I
Fee Code:	Not reported
Direction/Voice:	Passive
Enforcement Id(EID):	222697
Region:	3
Order / Resolution Number:	89-034
Enforcement Action Type:	Clean-up and Abatement Order
Effective Date:	02/15/1989
Adoption/Issuance Date:	Not reported
Achieve Date:	3/17/1992
Termination Date:	Not reported
ACL Issuance Date:	Not reported
EPL Issuance Date:	Not reported
Status:	Historical
Title:	Enforcement - 3 440000N09
Description:	NONE
Program:	UNREGS
Latest Milestone Completion Date:	3/17/1992
# Of Programs1:	1
Total Assessment Amount:	0
Initial Assessed Amount:	0
Liability \$ Amount:	0
Project \$ Amount:	0
Liability \$ Paid:	0
Project \$ Completed:	0
Total \$ Paid/Completed Amount:	0
Name:	ARCO SS (FORMER)
Address:	2407 PORTER ST
City,State,Zip:	SOQUEL, CA 95073
Region:	3
Facility Id:	206242
Agency Name:	ARCO Petroleum Products Company San Mateo
Place Type:	Facility
Place Subtype:	Not reported
Facility Type:	All other facilities
Agency Type:	Privately-Owned Business
# Of Agencies:	1
Place Latitude:	36.983859
Place Longitude:	-121.957114
SIC Code 1:	5541
SIC Desc 1:	Gasoline Service Stations
SIC Code 2:	Not reported
SIC Desc 2:	Not reported
SIC Code 3:	Not reported
SIC Desc 3:	Not reported
NAICS Code 1:	Not reported
NAICS Desc 1:	Not reported
NAICS Code 2:	Not reported
NAICS Desc 2:	Not reported
NAICS Code 3:	Not reported
NAICS Desc 3:	Not reported
# Of Places:	1
Source Of Facility:	Reg Meas
Design Flow:	Not reported

Map ID
Direction
Distance
Elevation

MAP FINDINGS

Site

Database(s)

EDR ID Number
EPA ID Number

ARCO STATION (Continued)

S101304454

Threat To Water Quality:	Not reported
Complexity:	Not reported
Pretreatment:	Not reported
Facility Waste Type:	Not reported
Facility Waste Type 2:	Not reported
Facility Waste Type 3:	Not reported
Facility Waste Type 4:	Not reported
Program:	UNREGS
Program Category1:	UNREGS
Program Category2:	UNREGS
# Of Programs:	1
WDID:	3 440000N09
Reg Measure Id:	162955
Reg Measure Type:	Unregulated
Region:	3
Order #:	Not reported
Npdes# CA#:	Not reported
Major-Minor:	Not reported
Npdes Type:	Not reported
Reclamation:	Not reported
Dredge Fill Fee:	Not reported
301H:	Not reported
Application Fee Amt Received:	Not reported
Status:	Never Active
Status Date:	02/21/2013
Effective Date:	Not reported
Expiration/Review Date:	Not reported
Termination Date:	Not reported
WDR Review - Amend:	Not reported
WDR Review - Revise/Renew:	Not reported
WDR Review - Rescind:	Not reported
WDR Review - No Action Required:	Not reported
WDR Review - Pending:	Not reported
WDR Review - Planned:	Not reported
Status Enrollee:	N
Individual/General:	I
Fee Code:	Not reported
Direction/Voice:	Passive
Enforcement Id(EID):	222596
Region:	3
Order / Resolution Number:	89-150
Enforcement Action Type:	Clean-up and Abatement Order
Effective Date:	10/10/1989
Adoption/Issuance Date:	Not reported
Achieve Date:	3/17/1992
Termination Date:	Not reported
ACL Issuance Date:	Not reported
EPL Issuance Date:	Not reported
Status:	Historical
Title:	Enforcement - 3 440000N09
Description:	DISCHARGED PETROLEUM AND CHEMICAL CONSTITUENTS INTO WATERS OF THE STATE.
Program:	UNREGS
Latest Milestone Completion Date:	3/17/1992
# Of Programs1:	1
Total Assessment Amount:	0
Initial Assessed Amount:	0

Map ID
Direction
Distance
Elevation

MAP FINDINGS

Site

Database(s)

EDR ID Number
EPA ID Number

ARCO STATION (Continued)

S101304454

Liability \$ Amount:	0
Project \$ Amount:	0
Liability \$ Paid:	0
Project \$ Completed:	0
Total \$ Paid/Completed Amount:	0
Name:	ARCO SS (FORMER)
Address:	2407 PORTER ST
City,State,Zip:	SOQUEL, CA 95073
Region:	3
Facility Id:	206242
Agency Name:	ARCO Petroleum Products Company San Mateo
Place Type:	Facility
Place Subtype:	Not reported
Facility Type:	All other facilities
Agency Type:	Privately-Owned Business
# Of Agencies:	1
Place Latitude:	36.983859
Place Longitude:	-121.957114
SIC Code 1:	5541
SIC Desc 1:	Gasoline Service Stations
SIC Code 2:	Not reported
SIC Desc 2:	Not reported
SIC Code 3:	Not reported
SIC Desc 3:	Not reported
NAICS Code 1:	Not reported
NAICS Desc 1:	Not reported
NAICS Code 2:	Not reported
NAICS Desc 2:	Not reported
NAICS Code 3:	Not reported
NAICS Desc 3:	Not reported
# Of Places:	1
Source Of Facility:	Reg Meas
Design Flow:	Not reported
Threat To Water Quality:	Not reported
Complexity:	Not reported
Pretreatment:	Not reported
Facility Waste Type:	Not reported
Facility Waste Type 2:	Not reported
Facility Waste Type 3:	Not reported
Facility Waste Type 4:	Not reported
Program:	UNREGS
Program Category1:	UNREGS
Program Category2:	UNREGS
# Of Programs:	1
WDID:	3 440000N09
Reg Measure Id:	162955
Reg Measure Type:	Unregulated
Region:	3
Order #:	Not reported
Npdes# CA#:	Not reported
Major-Minor:	Not reported
Npdes Type:	Not reported
Reclamation:	Not reported
Dredge Fill Fee:	Not reported
301H:	Not reported
Application Fee Amt Received:	Not reported

Map ID
Direction
Distance
Elevation

MAP FINDINGS

Site

Database(s)

EDR ID Number
EPA ID Number

ARCO STATION (Continued)

S101304454

Status: Never Active
Status Date: 02/21/2013
Effective Date: Not reported
Expiration/Review Date: Not reported
Termination Date: Not reported
WDR Review - Amend: Not reported
WDR Review - Revise/Renew: Not reported
WDR Review - Rescind: Not reported
WDR Review - No Action Required: Not reported
WDR Review - Pending: Not reported
WDR Review - Planned: Not reported
Status Enrollee: N
Individual/General: I
Fee Code: Not reported
Direction/Voice: Passive
Enforcement Id(EID): 222496
Region: 3
Order / Resolution Number: 90-055
Enforcement Action Type: Clean-up and Abatement Order
Effective Date: 03/02/1990
Adoption/Issuance Date: Not reported
Achieve Date: 3/18/1992
Termination Date: Not reported
ACL Issuance Date: Not reported
EPL Issuance Date: Not reported
Status: Historical
Title: Enforcement - 3 44000N09
Description: CAO IS BEING TAKEN TO ENFORCE THE BASIN PLAN & WDR ORDER
NO. 80-43 FOR PROTECTION OF ENVIRONMENT.
Program: UNREGS
Latest Milestone Completion Date: 3/18/1992
Of Programs1: 1
Total Assessment Amount: 0
Initial Assessed Amount: 0
Liability \$ Amount: 0
Project \$ Amount: 0
Liability \$ Paid: 0
Project \$ Completed: 0
Total \$ Paid/Completed Amount: 0
Name: ARCO SS (FORMER)
Address: 2407 PORTER ST
City,State,Zip: SOQUEL, CA 95073
Region: 3
Facility Id: 206242
Agency Name: ARCO Petroleum Products Company San Mateo
Place Type: Facility
Place Subtype: Not reported
Facility Type: All other facilities
Agency Type: Privately-Owned Business
Of Agencies: 1
Place Latitude: 36.983859
Place Longitude: -121.957114
SIC Code 1: 5541
SIC Desc 1: Gasoline Service Stations
SIC Code 2: Not reported
SIC Desc 2: Not reported

Map ID
Direction
Distance
Elevation

MAP FINDINGS

Site

Database(s)

EDR ID Number
EPA ID Number

ARCO STATION (Continued)

S101304454

SIC Code 3:	Not reported
SIC Desc 3:	Not reported
NAICS Code 1:	Not reported
NAICS Desc 1:	Not reported
NAICS Code 2:	Not reported
NAICS Desc 2:	Not reported
NAICS Code 3:	Not reported
NAICS Desc 3:	Not reported
# Of Places:	1
Source Of Facility:	Reg Meas
Design Flow:	Not reported
Threat To Water Quality:	Not reported
Complexity:	Not reported
Pretreatment:	Not reported
Facility Waste Type:	Not reported
Facility Waste Type 2:	Not reported
Facility Waste Type 3:	Not reported
Facility Waste Type 4:	Not reported
Program:	UNREGS
Program Category1:	UNREGS
Program Category2:	UNREGS
# Of Programs:	1
WDID:	3 440000N09
Reg Measure Id:	162955
Reg Measure Type:	Unregulated
Region:	3
Order #:	Not reported
Npdes# CA#:	Not reported
Major-Minor:	Not reported
Npdes Type:	Not reported
Reclamation:	Not reported
Dredge Fill Fee:	Not reported
301H:	Not reported
Application Fee Amt Received:	Not reported
Status:	Never Active
Status Date:	02/21/2013
Effective Date:	Not reported
Expiration/Review Date:	Not reported
Termination Date:	Not reported
WDR Review - Amend:	Not reported
WDR Review - Revise/Renew:	Not reported
WDR Review - Rescind:	Not reported
WDR Review - No Action Required:	Not reported
WDR Review - Pending:	Not reported
WDR Review - Planned:	Not reported
Status Enrollee:	N
Individual/General:	I
Fee Code:	Not reported
Direction/Voice:	Passive
Enforcement Id(EID):	222169
Region:	3
Order / Resolution Number:	LT920317
Enforcement Action Type:	Clean-up and Abatement Order
Effective Date:	03/17/1992
Adoption/Issuance Date:	Not reported
Achieve Date:	Not reported
Termination Date:	Not reported

Map ID
Direction
Distance
Elevation

MAP FINDINGS

Site

Database(s)

EDR ID Number
EPA ID Number

ARCO STATION (Continued)

S101304454

ACL Issuance Date:	Not reported
EPL Issuance Date:	Not reported
Status:	Historical
Title:	Enforcement - 3 440000N09
Description:	NONE.
Program:	UNREGS
Latest Milestone Completion Date:	Not reported
# Of Programs1:	1
Total Assessment Amount:	0
Initial Assessed Amount:	0
Liability \$ Amount:	0
Project \$ Amount:	0
Liability \$ Paid:	0
Project \$ Completed:	0
Total \$ Paid/Completed Amount:	0
Name:	ARCO SS (FORMER)
Address:	2407 PORTER ST
City,State,Zip:	SOQUEL, CA 95073
Region:	3
Facility Id:	206242
Agency Name:	ARCO Petroleum Products Company San Mateo
Place Type:	Facility
Place Subtype:	Not reported
Facility Type:	All other facilities
Agency Type:	Privately-Owned Business
# Of Agencies:	1
Place Latitude:	36.983859
Place Longitude:	-121.957114
SIC Code 1:	5541
SIC Desc 1:	Gasoline Service Stations
SIC Code 2:	Not reported
SIC Desc 2:	Not reported
SIC Code 3:	Not reported
SIC Desc 3:	Not reported
NAICS Code 1:	Not reported
NAICS Desc 1:	Not reported
NAICS Code 2:	Not reported
NAICS Desc 2:	Not reported
NAICS Code 3:	Not reported
NAICS Desc 3:	Not reported
# Of Places:	1
Source Of Facility:	Reg Meas
Design Flow:	Not reported
Threat To Water Quality:	Not reported
Complexity:	Not reported
Pretreatment:	Not reported
Facility Waste Type:	Not reported
Facility Waste Type 2:	Not reported
Facility Waste Type 3:	Not reported
Facility Waste Type 4:	Not reported
Program:	UNREGS
Program Category1:	UNREGS
Program Category2:	UNREGS
# Of Programs:	1
WDID:	3 440000N09
Reg Measure Id:	162955

Map ID
Direction
Distance
Elevation

MAP FINDINGS

Site

Database(s)

EDR ID Number
EPA ID Number

ARCO STATION (Continued)

S101304454

Reg Measure Type: Unregulated
Region: 3
Order #: Not reported
Npdes# CA#: Not reported
Major-Minor: Not reported
Npdes Type: Not reported
Reclamation: Not reported
Dredge Fill Fee: Not reported
301H: Not reported
Application Fee Amt Received: Not reported
Status: Never Active
Status Date: 02/21/2013
Effective Date: Not reported
Expiration/Review Date: Not reported
Termination Date: Not reported
WDR Review - Amend: Not reported
WDR Review - Revise/Renew: Not reported
WDR Review - Rescind: Not reported
WDR Review - No Action Required: Not reported
WDR Review - Pending: Not reported
WDR Review - Planned: Not reported
Status Enrollee: N
Individual/General: I
Fee Code: Not reported
Direction/Voice: Passive
Enforcement Id(EID): 222062
Region: 3
Order / Resolution Number: LT920318
Enforcement Action Type: Clean-up and Abatement Order
Effective Date: 03/18/1992
Adoption/Issuance Date: Not reported
Achieve Date: Not reported
Termination Date: Not reported
ACL Issuance Date: Not reported
EPL Issuance Date: Not reported
Status: Historical
Title: Enforcement - 3 440000N09
Description: THIS RESCINDS ENFORCEMENT 90-055.
Program: UNREGS
Latest Milestone Completion Date: Not reported
Of Programs1: 1
Total Assessment Amount: 0
Initial Assessed Amount: 0
Liability \$ Amount: 0
Project \$ Amount: 0
Liability \$ Paid: 0
Project \$ Completed: 0
Total \$ Paid/Completed Amount: 0

HIST CORTESE:

edr_fname: ARCO STATION
edr_fadd1: 2407 PORTER
City,State,Zip: SOQUEL, CA 95062
Region: CORTESE
Facility County Code: 44
Reg By: LTNKA
Reg Id: 620

Map ID
Direction
Distance
Elevation

MAP FINDINGS

Site

Database(s)

EDR ID Number
EPA ID Number

ARCO STATION (Continued)

S101304454

SANTA CRUZ CO SITE MITI:

APN Number: 030-211-22
Name: ARCO STATION/PAMELA SANTACROCE
Address: 2407 PORTER ST
City,State,Zip: SOQUEL, CA
Case Status: CLOSED
Case Type: Not reported
Global ID: T0608700250
RO Number: Not reported
Agency: RWQCB
Closure Letter Date: Not reported
Notes: Not reported

CERS:

Name: ARCO STATION
Address: 2407 PORTER ST
City,State,Zip: SOQUEL, CA 95062
Site ID: 711771
CERS ID: T0608700250
CERS Description: Leaking Underground Storage Tank Cleanup Site

Name: ARCO SS (FORMER)
Address: 2407 PORTER ST
City,State,Zip: SOQUEL, CA 95073
Site ID: 308017
CERS ID: 206242
CERS Description: Tanks & Ground Water Clean Up

Enforcement Action:

Site ID: 308017
Site Name: ARCO SS (Former)
Site Address: 2407 PORTER ST
Site City: SOQUEL
Site Zip: 95073
Enf Action Date: 02-15-1989
Enf Action Type: Clean-up and Abatement Order
Enf Action Description: Clean-up and Abatement Order
Enf Action Notes: Not reported
Enf Action Division: Water Boards
Enf Action Program: UNSPEC
Enf Action Source: CIWQS,

Site ID: 308017
Site Name: ARCO SS (Former)
Site Address: 2407 PORTER ST
Site City: SOQUEL
Site Zip: 95073
Enf Action Date: 03-02-1990
Enf Action Type: Clean-up and Abatement Order
Enf Action Description: Clean-up and Abatement Order
Enf Action Notes: Not reported
Enf Action Division: Water Boards
Enf Action Program: UNSPEC
Enf Action Source: CIWQS,

Site ID: 308017
Site Name: ARCO SS (Former)

Map ID
Direction
Distance
Elevation

MAP FINDINGS

Site

Database(s)

EDR ID Number
EPA ID Number

ARCO STATION (Continued)

S101304454

Site Address: 2407 PORTER ST
Site City: SOQUEL
Site Zip: 95073
Enf Action Date: 03-17-1992
Enf Action Type: Clean-up and Abatement Order
Enf Action Description: Clean-up and Abatement Order
Enf Action Notes: Not reported
Enf Action Division: Water Boards
Enf Action Program: UNSPEC
Enf Action Source: CIWQS,

Site ID: 308017
Site Name: ARCO SS (Former)
Site Address: 2407 PORTER ST
Site City: SOQUEL
Site Zip: 95073
Enf Action Date: 03-18-1992
Enf Action Type: Clean-up and Abatement Order
Enf Action Description: Clean-up and Abatement Order
Enf Action Notes: Not reported
Enf Action Division: Water Boards
Enf Action Program: UNSPEC
Enf Action Source: CIWQS,

Site ID: 308017
Site Name: ARCO SS (Former)
Site Address: 2407 PORTER ST
Site City: SOQUEL
Site Zip: 95073
Enf Action Date: 10-10-1989
Enf Action Type: Clean-up and Abatement Order
Enf Action Description: Clean-up and Abatement Order
Enf Action Notes: Not reported
Enf Action Division: Water Boards
Enf Action Program: UNSPEC
Enf Action Source: CIWQS,

T97
WSW
1/4-1/2
0.465 mi.
2457 ft.

COCA-COLA ENTERPRISES - WEST
6100 SOQUEL AVE
SANTA CRUZ, CA 95060

LUST S102428193
Cortese N/A
CERS

Site 1 of 3 in cluster T

Relative:
Lower
Actual:
105 ft.

LUST REG 3:
Region: 3
Regional Board: Central Coast Region
Facility County: Santa Cruz
Global ID: T0608700108
Status: Case Closed
Case Number: 2544
Local Case Num: Not reported
Case Type: S
Substance: Diesel
Quantity: Not reported
Abatement Method: U
Leak Source: Other Source
Leak Cause: UNK

Map ID
Direction
Distance
Elevation

MAP FINDINGS

Site

Database(s)

EDR ID Number
EPA ID Number

COCA-COLA ENTERPRISES - WEST (Continued)

S102428193

How Stopped: Not reported
How Discovered: Tank Closure
Release Date: 11/08/1989
Discovered Date: 11/8/89
Enter Date: 06/26/1995
Stop Date: Not reported
Review Date: 06/26/1995
Enforce Date: Not reported
Close Date: 9/12/91
Enforcement Type: Not reported
Responsible Party: Not reported
RP Address: Not reported
Contact: Not reported
Cross Street: Not reported
Local Agency: 44000
Lead Agency: Local Agency
Staff Initials: HDC
Confirm Leak: Not reported
Workplan: Not reported
Prelim Assess: Not reported
Pollution Char: / /
Remedial Plan: Not reported
Remedial Action: Not reported
Monitoring: / /
Pilot Program: UST
Interim Action: 0
Funding: Not reported
MTBE Class: *
Max MTBE Grnd Wtr: Not reported
Max MTBE Soil: Not reported
Max MTBE Data: / /
MTBE Tested: NRQ
Lat/Long: 36.9835092 / -121.9736568
Soil Qualifier: Not reported
Grnd Wtr Qualifier: Not reported
Mtbe Concentratn: 0
Mtbe Fuel: 0
Org Name: Not reported
Basin Plan: 4.11
Beneficial: Not reported
Priority: Not reported
UST Cleanup Fund ID: Not reported
Suspended: Not reported
Operator: Not reported
Water System: BILL KOCHER
Well Name: GARDENS WELL 03 - DESTROYED
Distance From Well: 0
Assigned Name: 11S/01W-09G02 M
Summary: INFORMATION FOR THIS REPORT WAS GATHERED FROM ENGINEERING REPORT FROM USTEC. NO FORMAL UNAUTHORIZED LEAK REPORT WAS FILED.

CASE CLOSED *****

CORTESE:

Name: COCA-COLA ENTERPRISES - WEST
Address: 6100 SOQUEL AVE
City,State,Zip: SANTA CRUZ, CA 95060

Map ID
 Direction
 Distance
 Elevation

MAP FINDINGS

Site

Database(s)

EDR ID Number
 EPA ID Number

COCA-COLA ENTERPRISES - WEST (Continued)

S102428193

Region: CORTESE
 Envirostor Id: Not reported
 Global ID: T0608700108
 Site/Facility Type: LUST CLEANUP SITE
 Cleanup Status: COMPLETED - CASE CLOSED
 Status Date: Not reported
 Site Code: Not reported
 Latitude: Not reported
 Longitude: Not reported
 Owner: Not reported
 Enf Type: Not reported
 Swat R: Not reported
 Flag: active
 Order No: Not reported
 Waste Discharge System No: Not reported
 Effective Date: Not reported
 Region 2: Not reported
 WID Id: Not reported
 Solid Waste Id No: Not reported
 Waste Management Uit Name: Not reported
 File Name: Active Open

CERS:

Name: COCA-COLA ENTERPRISES - WEST
 Address: 6100 SOQUEL AVE
 City,State,Zip: SANTA CRUZ, CA 95060
 Site ID: 722931
 CERS ID: T0608700108
 CERS Description: Leaking Underground Storage Tank Cleanup Site

T98
WSW
 1/4-1/2
 0.465 mi.
 2457 ft.

COCA-COLA ENTERPRISES - WEST
6100 SOQUEL AVE
SANTA CRUZ, CA 95060
Site 2 of 3 in cluster T

LUST **U001602040**
HIST UST **N/A**
CUPA Listings
LA Co. Site Mitigation

Relative:
Lower
Actual:
105 ft.

LUST:
 Name: COCA-COLA ENTERPRISES - WEST
 Address: 6100 SOQUEL AVE
 City,State,Zip: SANTA CRUZ, CA 95060
 Lead Agency: SANTA CRUZ COUNTY
 Case Type: LUST Cleanup Site
 Geo Track: http://geotracker.waterboards.ca.gov/profile_report.asp?global_id=T0608700108
 Global Id: T0608700108
 Latitude: 36.98315
 Longitude: -121.972567
 Status: Completed - Case Closed
 Status Date: 09/12/1991
 Case Worker: JBG
 RB Case Number: 2544
 Local Agency: SANTA CRUZ COUNTY
 File Location: Not reported
 Local Case Number: Not reported
 Potential Media Affect: Soil
 Potential Contaminants of Concern: Diesel
 EPA Region: 9
 Coordinate Source: Google Map Move

Map ID
Direction
Distance
Elevation

MAP FINDINGS

Site

Database(s)

EDR ID Number
EPA ID Number

COCA-COLA ENTERPRISES - WEST (Continued)

U001602040

Cuf Case: YES
Quantity Released Gallons: Not reported
Begin Date: 11/08/1989
Leak Reported Date: 11/08/1989
How Discovered: Tank Closure
How Discovered Description: Not reported
Discharge Source: Other
Discharge Cause: Unknown
Stop Method: Not reported
Stop Description: Not reported
No Further Action Date: 09/12/1991
CA Water Watershed Name: Big Basin - Santa Cruz - Aptos-Soquel (304.13)
Dwr Groundwater Subbasin Name: Santa Cruz Mid-County (3-001)
Disadvantaged Community: Not reported
CA Enviroscreen 3 Score: 31-35%
CA Enviroscreen 4 Score: 25-30%
Military DOD Site: No
Facility Project Subtype: Not reported
RWQCB Region: CENTRAL COAST RWQCB (REGION 3)
Site History: Not reported

LUST:

Global Id: T0608700108
Contact Type: Local Agency Caseworker - Primary Caseworker
Contact Name: JOHN B. GERBRANDT
Organization Name: SANTA CRUZ COUNTY
Address: 701 Ocean Street, Room 312
City: SANTA CRUZ
Email: john.gerbrandt@santacruzcounty.us
Phone Number: Not reported

LUST:

Global Id: T0608700108
Action Type: Other
Date: 11/08/1989
Action: Leak Discovery

Global Id: T0608700108
Action Type: Other
Date: 11/08/1989
Action: Leak Reported

Global Id: T0608700108
Action Type: ENFORCEMENT
Date: 09/12/1991
Action: Closure/No Further Action Letter

LUST:

Global Id: T0608700108
Status: Open - Case Begin Date
Status Date: 11/08/1989

Global Id: T0608700108
Status: Completed - Case Closed
Status Date: 09/12/1991

Map ID
Direction
Distance
Elevation

MAP FINDINGS

Site

Database(s)

EDR ID Number
EPA ID Number

COCA-COLA ENTERPRISES - WEST (Continued)

U001602040

HIST UST:

Name: SANTA CRUZ DISTRIBUTION FACILI
Address: 6100 SOQUEL AVE
City,State,Zip: SANTA CRUZ, CA 95062
File Number: 00020b69
URL: <https://documents.geotracker.waterboards.ca.gov/ustpdfs/pdf/00020b69.pdf>
Region: STATE
Facility ID: 00000007048
Facility Type: Other
Other Type: SOFT DRINK
Contact Name: SPIKE FLACH
Telephone: 4084763500
Owner Name: COCA-COLA BOTTLING CO OF CALIF
Owner Address: 6100 SOQUEL AVE
Owner City,St,Zip: SANTA CRUZ, CA 95062
Total Tanks: 0002

Tank Num: 001
Container Num: RO1
Year Installed: Not reported
Tank Capacity: 00001000
Tank Used for: PRODUCT
Type of Fuel: REGULAR
Container Construction Thickness: Not reported
Leak Detection: Stock Inventor

Tank Num: 002
Container Num: UO1
Year Installed: Not reported
Tank Capacity: 00001000
Tank Used for: PRODUCT
Type of Fuel: UNLEADED
Container Construction Thickness: Not reported
Leak Detection: Stock Inventor

[Click here for Geo Tracker PDF:](#)

CUPA SANTA CRUZ:

Name: KRAFT'S BODY SHOP INC
Address: 6100 SOQUEL AVE
City,State,Zip: SANTA CRUZ, CA 95062
Facility Id: FA0003103
Cross Street: MATTISON LN
Description: HMMP STANDARD FORM FILING FEE

Name: KRAFT'S BODY SHOP INC
Address: 6100 SOQUEL AVE
City,State,Zip: SANTA CRUZ, CA 95062
Facility Id: FA0003103
Cross Street: MATTISON LN
Description: HAZARDOUS WASTE GENERATOR (HMMP STD FORM)

Name: KRAFT'S BODY SHOP INC
Address: 6100 SOQUEL AVE
City,State,Zip: SANTA CRUZ, CA 95062
Facility Id: FA0003103

Map ID
 Direction
 Distance
 Elevation

MAP FINDINGS

Site

Database(s)

EDR ID Number
 EPA ID Number

COCA-COLA ENTERPRISES - WEST (Continued)

U001602040

Cross Street: MATTISON LN
 Description: HMMP STANDARD FORM QR 2

Name: KRAFT'S BODY SHOP INC
 Address: 6100 SOQUEL AVE
 City,State,Zip: SANTA CRUZ, CA 95062
 Facility Id: FA0003103
 Cross Street: MATTISON LN
 Description: HMMP STANDARD FORM QR 3

SANTA CRUZ CO SITE MITI:

APN Number: 029-031-11
 Name: COCA-COLA ENTERPRISES - WEST
 Address: 6100 SOQUEL AVE
 City,State,Zip: SANTA CRUZ, CA
 Case Status: CLOSED
 Case Type: Not reported
 Global ID: T0608700108
 RO Number: Not reported
 Agency: EHS
 Closure Letter Date: 9/12/1991
 Notes: Not reported

T99
WSW
1/4-1/2
0.465 mi.
2457 ft.

COCA-COLA ENTERPRISES - WEST
6100 SOQUEL AVE
SANTA CRUZ, CA 95060
Site 3 of 3 in cluster T

UST FINDER RELEASE 1028938953
N/A

Relative:
Lower
Actual:
105 ft.

UST FINDER RELEASE:

Object ID: 45447
 Facility ID: Not reported
 Lust ID: CAT0608700108
 Name: COCA-COLA ENTERPRISES - WEST
 Address: 6100 SOQUEL AVE
 City,State,Zip: SANTA CRUZ, CA 95060
 Address Match Type: PointAddress
 Reported Date: Not reported
 Status: No Further Action
 Substance: Not reported
 Population within 1500ft: 1301
 Domestic Wells within 1500ft: 2
 Land Use: Developed, Medium Intensity
 Within SPA: No
 SPA PWS Facility ID: Not reported
 SPA Water Type: Not reported
 SPA Facility Type: Not reported
 SPA HUC12: Not reported
 Within WHPA: Yes
 WHPA PWS Facility ID: CA4410010_12082
 WHPA Water Type: GW - Ground water
 WHPA Facility Type: WL - Well
 WHPA HUC12: 180600150305
 Within 100yr Floodplain: No
 Tribe: Not reported
 EPA Region: 9
 NFA Letter 1: Not reported

Map ID
 Direction
 Distance
 Elevation

MAP FINDINGS

Site

Database(s)

EDR ID Number
 EPA ID Number

COCA-COLA ENTERPRISES - WEST (Continued)

1028938953

NFA Letter 2: Not reported
 NFA Letter 3: Not reported
 NFA Letter 4: Not reported
 Closed With Residual Contaminate: Not reported
 Coordinate Source: Geocode
 X Coord: -121.97272
 Y Coord: 36.98342
 Latitude: 36.98342
 Longitude: -121.972719999999

U100
ENE
1/4-1/2
0.467 mi.
2468 ft.

PONZA BROTHERS YARD
3131 PORTER ST
SOQUEL, CA 95073
Site 1 of 2 in cluster U

UST FINDER RELEASE **1029092568**
N/A

Relative:
Lower
Actual:
55 ft.

UST FINDER RELEASE:
 Object ID: 45625
 Facility ID: Not reported
 Lust ID: CAT0608700245
 Name: PONZA BROTHERS YARD
 Address: 3131 PORTER ST
 City,State,Zip: SOQUEL, CA 95073
 Address Match Type: PointAddress
 Reported Date: Not reported
 Status: No Further Action
 Substance: Not reported
 Population within 1500ft: 741
 Domestic Wells within 1500ft: 33
 Land Use: Developed, Medium Intensity
 Within SPA: No
 SPA PWS Facility ID: Not reported
 SPA Water Type: Not reported
 SPA Facility Type: Not reported
 SPA HUC12: Not reported
 Within WHPA: Yes
 WHPA PWS Facility ID: CA4410017_12065
 WHPA Water Type: GW - Ground water
 WHPA Facility Type: WL - Well
 WHPA HUC12: 180600150303
 Within 100yr Floodplain: No
 Tribe: Not reported
 EPA Region: 9
 NFA Letter 1: Not reported
 NFA Letter 2: Not reported
 NFA Letter 3: Not reported
 NFA Letter 4: Not reported
 Closed With Residual Contaminate: Not reported
 Coordinate Source: Geocode
 X Coord: -121.95732
 Y Coord: 36.9899100000001
 Latitude: 36.98991
 Longitude: -121.957319999999

Map ID
 Direction
 Distance
 Elevation

MAP FINDINGS

Site

Database(s)

EDR ID Number
 EPA ID Number

U101 **PONZA BROTHERS YARD**
ENE **3131 PORTER ST**
1/4-1/2 **SOQUEL, CA 95073**
0.467 mi.
2468 ft. **Site 2 of 2 in cluster U**

LUST **S104162794**
Cortese
HIST CORTESE
LA Co. Site Mitigation
CERS
N/A

Relative:
Lower
Actual:
55 ft.

LUST:
 Name: PONZA BROTHERS YARD
 Address: 3131 PORTER ST
 City,State,Zip: SOQUEL, CA 95073
 Lead Agency: CENTRAL COAST RWQCB (REGION 3)
 Case Type: LUST Cleanup Site
 Geo Track: http://geotracker.waterboards.ca.gov/profile_report.asp?global_id=T0608700245
 Global Id: T0608700245
 Latitude: 36.989918
 Longitude: -121.95791
 Status: Completed - Case Closed
 Status Date: 10/19/1992
 Case Worker: Not reported
 RB Case Number: 615
 Local Agency: Not reported
 File Location: Not reported
 Local Case Number: Not reported
 Potential Media Affect: Other Groundwater (uses other than drinking water)
 Potential Contaminants of Concern: Gasoline
 EPA Region: 9
 Coordinate Source: Google Geocode
 Cuf Case: NO
 Quantity Released Gallons: Not reported
 Begin Date: 06/01/1987
 Leak Reported Date: 06/20/1991
 How Discovered: Tank Closure
 How Discovered Description: Not reported
 Discharge Source: Tank
 Discharge Cause: Corrosion
 Stop Method: Not reported
 Stop Description: Not reported
 No Further Action Date: 10/19/1992
 CA Water Watershed Name: Big Basin - Santa Cruz - Aptos-Soquel (304.13)
 Dwr Groundwater Subbasin Name: Santa Cruz Mid-County (3-001)
 Disadvantaged Community: Not reported
 CA Enviroscreen 3 Score: 11-15%
 CA Enviroscreen 4 Score: 5-10%
 Military DOD Site: No
 Facility Project Subtype: Not reported
 RWQCB Region: CENTRAL COAST RWQCB (REGION 3)
 Site History: Not reported

LUST:
 Global Id: T0608700245
 Action Type: Other
 Date: 06/20/1991
 Action: Leak Reported

 Global Id: T0608700245
 Action Type: ENFORCEMENT
 Date: 02/07/1996
 Action: Closure/No Further Action Letter

 Global Id: T0608700245

Map ID
Direction
Distance
Elevation

MAP FINDINGS

Site

Database(s)

EDR ID Number
EPA ID Number

PONZA BROTHERS YARD (Continued)

S104162794

Action Type: Other
Date: 06/07/1987
Action: Leak Discovery

Global Id: T0608700245
Action Type: ENFORCEMENT
Date: 10/19/1992
Action: Closure/No Further Action Letter

Global Id: T0608700245
Action Type: Other
Date: 06/01/1987
Action: Leak Stopped

LUST:

Global Id: T0608700245
Status: Open - Case Begin Date
Status Date: 06/01/1987

Global Id: T0608700245
Status: Open - Site Assessment
Status Date: 08/16/1991

Global Id: T0608700245
Status: Open - Verification Monitoring
Status Date: 02/13/1992

Global Id: T0608700245
Status: Completed - Case Closed
Status Date: 10/19/1992

LUST REG 3:

Region: 3
Regional Board: Central Coast Region
Facility County: Santa Cruz
Global ID: T0608700245
Status: Case Closed
Case Number: 615
Local Case Num: Not reported
Case Type: O
Substance: Gasoline
Quantity: Not reported
Abatement Method: Excavate and Dispose - remove contaminated soil and dispose in approved site

Leak Source: Tank
Leak Cause: Corrosion
How Stopped: Not reported
How Discovered: Tank Closure
Release Date: 06/20/1991
Discovered Date: 6/7/87
Enter Date: 09/15/1987
Stop Date: 6/1/87
Review Date: 10/19/1992
Enforce Date: Not reported
Close Date: 10/19/92

Map ID
Direction
Distance
Elevation

MAP FINDINGS

Site

Database(s)

EDR ID Number
EPA ID Number

PONZA BROTHERS YARD (Continued)

S104162794

Enforcement Type: Not reported
Responsible Party: MICHAEL PONZA
RP Address: 3131 PORTER STREET
Contact: Not reported
Cross Street: SOQUEL DRIVE
Local Agency: 44000
Lead Agency: Regional Board
Staff Initials: HDC
Confirm Leak: Not reported
Workplan: Not reported
Prelim Assess: Not reported
Pollution Char: 08/16/1991
Remedial Plan: Not reported
Remedial Action: Not reported
Monitoring: 02/13/1992
Pilot Program: UST
Interim Action: 0
Funding: Not reported
MTBE Class: *
Max MTBE Grnd Wtr: Not reported
Max MTBE Soil: Not reported
Max MTBE Data: / /
MTBE Tested: NT
Lat/Long: 36.9883481 / -121.9574961
Soil Qualifier: Not reported
Grnd Wtr Qualifier: Not reported
Mtbe Concentratn: 0
Mtbe Fuel: 1
Org Name: Not reported
Basin Plan: 4.13
Beneficial: Not reported
Priority: 3
UST Cleanup Fund ID: Not reported
Suspended: Not reported
Operator: Not reported
Water System: Not reported
Well Name: Not reported
Distance From Well: 0
Assigned Name: Not reported
Summary: CASE CLOSED.

CORTESE:

Name: PONZA BROTHERS YARD
Address: 3131 PORTER ST
City,State,Zip: SOQUEL, CA 95073
Region: CORTESE
Envirostor Id: Not reported
Global ID: T0608700245
Site/Facility Type: LUST CLEANUP SITE
Cleanup Status: COMPLETED - CASE CLOSED
Status Date: Not reported
Site Code: Not reported
Latitude: Not reported
Longitude: Not reported
Owner: Not reported
Enf Type: Not reported
Swat R: Not reported

Map ID
Direction
Distance
Elevation

MAP FINDINGS

Site

Database(s)

EDR ID Number
EPA ID Number

PONZA BROTHERS YARD (Continued)

S104162794

Flag: active
Order No: Not reported
Waste Discharge System No: Not reported
Effective Date: Not reported
Region 2: Not reported
WID Id: Not reported
Solid Waste Id No: Not reported
Waste Management Uit Name: Not reported
File Name: Active Open

HIST CORTESE:

edr_fname: PONZA BROTHERS YARD
edr_fadd1: 3131 PORTER
City,State,Zip: SOQUEL, CA 95073
Region: CORTESE
Facility County Code: 44
Reg By: LTNKA
Reg Id: 615

SANTA CRUZ CO SITE MITI:

APN Number: 030-081-03
Name: PONZA BROTHERS YARD
Address: 3131 PORTER ST
City,State,Zip: SOQUEL, CA
Case Status: CLOSED
Case Type: Not reported
Global ID: T0608700245
RO Number: Not reported
Agency: RWQCB
Closure Letter Date: 10/19/1992
Notes: Not reported

CERS:

Name: PONZA BROTHERS YARD
Address: 3131 PORTER ST
City,State,Zip: SOQUEL, CA 95073
Site ID: 752931
CERS ID: T0608700245
CERS Description: Leaking Underground Storage Tank Cleanup Site

S102 EXXON STATION 7-0281 FIRST LEA
ESE 2501 MAIN ST S
1/4-1/2 SOQUEL, CA 95073
0.476 mi.
2512 ft. Site 3 of 7 in cluster S

LUST S105224854
Cortese N/A
CERS

Relative:
Lower
Actual:
32 ft.

LUST:
Name: EXXON STATION 7-0281 FIRST LEA
Address: 2501 MAIN ST S
City,State,Zip: SOQUEL, CA 95073
Lead Agency: SANTA CRUZ COUNTY
Case Type: LUST Cleanup Site
Geo Track: http://geotracker.waterboards.ca.gov/profile_report.asp?global_id=T0608700006
Global Id: T0608700006
Latitude: 36.984465
Longitude: -121.956762

Map ID
Direction
Distance
Elevation

MAP FINDINGS

Site

Database(s)

EDR ID Number
EPA ID Number

EXXON STATION 7-0281 FIRST LEA (Continued)

S105224854

Status: Completed - Case Closed
Status Date: 03/27/1991
Case Worker: JBG
RB Case Number: 1028
Local Agency: SANTA CRUZ COUNTY
File Location: Not reported
Local Case Number: Not reported
Potential Media Affect: Soil
Potential Contaminants of Concern: Gasoline
EPA Region: 9
Coordinate Source: Google Geocode
Cuf Case: YES
Quantity Released Gallons: Not reported
Begin Date: 12/28/1990
Leak Reported Date: 12/28/1990
How Discovered: Other Means
How Discovered Description: Not reported
Discharge Source: Other
Discharge Cause: Unknown
Stop Method: Not reported
Stop Description: Not reported
No Further Action Date: 03/27/1991
CA Water Watershed Name: Big Basin - Santa Cruz - Aptos-Soquel (304.13)
Dwr Groundwater Subbasin Name: Santa Cruz Mid-County (3-001)
Disadvantaged Community: Not reported
CA Enviroscreen 3 Score: 11-15%
CA Enviroscreen 4 Score: 15-20%
Military DOD Site: No
Facility Project Subtype: Not reported
RWQCB Region: CENTRAL COAST RWQCB (REGION 3)
Site History: Residual soil contamination still exists on-site that could pose an unacceptable risk under certain site development activities such as site grading, excavation, or de-watering. The Central Coast Water Board, the Santa Cruz County Environmental Health Services (SCCEHS), and the appropriate local planning and building departments must be notified prior to any grading activities, excavation, or dewatering. This notification must include a statement that residual soil and groundwater contamination underlie the property and nearby properties. If the land use changes from an active commercial petroleum fueling facility, the SCCEHS must be notified for consideration of additional investigation or remediation requirements. Notice of this condition shall remain with the land until verification of remediation is approved by the SCCEHS.

LUST:

Global Id: T0608700006
Contact Type: Local Agency Caseworker - Primary Caseworker
Contact Name: JOHN B. GERBRANDT
Organization Name: SANTA CRUZ COUNTY
Address: 701 Ocean Street, Room 312
City: SANTA CRUZ
Email: john.gerbrandt@santacruzcounty.us
Phone Number: Not reported

LUST:

Global Id: T0608700006
Action Type: Other

Map ID
Direction
Distance
Elevation

MAP FINDINGS

Site

Database(s)

EDR ID Number
EPA ID Number

EXXON STATION 7-0281 FIRST LEA (Continued)

S105224854

Date: 12/28/1990
Action: Leak Reported

Global Id: T0608700006
Action Type: ENFORCEMENT
Date: 08/27/1991
Action: Closure/No Further Action Letter

Global Id: T0608700006
Action Type: RESPONSE
Date: 08/06/1991
Action: Site Assessment Report

LUST:

Global Id: T0608700006
Status: Open - Case Begin Date
Status Date: 12/28/1990

Global Id: T0608700006
Status: Completed - Case Closed
Status Date: 03/27/1991

Name: FORMER EXXON 7-0281
Address: 2501 MAIN ST S
City,State,Zip: SOQUEL, CA 95073
Lead Agency: CENTRAL COAST RWQCB (REGION 3)
Case Type: LUST Cleanup Site
Geo Track: http://geotracker.waterboards.ca.gov/profile_report.asp?global_id=T0608700168
Global Id: T0608700168
Latitude: 36.984236903
Longitude: -121.95689
Status: Completed - Case Closed
Status Date: 06/28/2011
Case Worker: TAS
RB Case Number: 3049
Local Agency: SANTA CRUZ COUNTY
File Location: Regional Board
Local Case Number: Not reported
Potential Media Affect: Other Groundwater (uses other than drinking water)
Potential Contaminants of Concern: Gasoline
EPA Region: 9
Coordinate Source: Manual Entry on Screens
Cuf Case: NO
Quantity Released Gallons: Not reported
Begin Date: 07/18/1997
Leak Reported Date: 07/18/1997
How Discovered: Other Means
How Discovered Description: Not reported
Discharge Source: Other
Discharge Cause: Unknown
Stop Method: Not reported
Stop Description: Not reported
No Further Action Date: 06/28/2011
CA Water Watershed Name: Big Basin - Santa Cruz - Aptos-Soquel (304.13)
Dwr Groundwater Subbasin Name: Santa Cruz Mid-County (3-001)
Disadvantaged Community: Not reported

Map ID
Direction
Distance
Elevation

MAP FINDINGS

Site

Database(s)

EDR ID Number
EPA ID Number

EXXON STATION 7-0281 FIRST LEA (Continued)

S105224854

CA Enviroscreen 3 Score: 11-15%
CA Enviroscreen 4 Score: 15-20%
Military DOD Site: No
Facility Project Subtype: Not reported
RWQCB Region: CENTRAL COAST RWQCB (REGION 3)
Site History: The most recent groundwater monitoring results collected on October 20, 2010 showed MTBE at 6.6 g/L. All other constituents of concern were below Water Board cleanup goals. Analytical results of soil samples collected during a 2008 confirmation soil boring assessment were below environmental screening levels for residential land use. The site is located at 2501 South Main Street in Soquel and currently operates as a privately owned, Valero-branded retail service station dispensing unleaded gasoline and diesel fuels. In August 1990, two 10,000 gallon single-walled gasoline tanks and one 6,000 gallon gasoline tank and their associated piping were removed from the eastern portion of the site. In addition, the owners commissioned the excavation of soil from the base of the tank cavity. Consultants removed and disposed of 250 cubic yards of contaminated soil. Three 12,000 gallon double-walled fiberglass USTs were installed in a new tank basin to the west of the dispenser islands. The responsible party installed groundwater monitoring wells in February 1991 and sampled the wells in March and June of 1991. The results indicated that dissolved-phase petroleum hydrocarbons were not present in the groundwater samples collected from these wells. In August 1991, Santa Cruz County Environmental Health Services (SCCEHS) closed the case and the on-site monitoring wells were destroyed. Analytical results from a Phase II investigation in 1997 showed elevated concentrations of total petroleum hydrocarbons as gasoline (TPH-g), MTBE and tertiary-butyl alcohol (TBA) in groundwater beneath the site. The Central Coast Water Board re-opened the case at that time based on the discovery of residual contamination in the soil and groundwater. The responsible party monitored the contamination as it attenuated naturally to its current levels. Residual soil contamination still exists on-site that could pose an unacceptable risk under certain site development activities such as site grading, excavation, or de-watering. The Central Coast Water Board, the Santa Cruz County Environmental Health Services (SCCEHS), and the appropriate local planning and building departments must be notified prior to any grading activities, excavation, or dewatering. This notification must include a statement that residual soil and groundwater contamination underlie the property and nearby properties. If the land use changes from an active commercial petroleum fueling facility, the SCCEHS must be notified for consideration of additional investigation or remediation requirements. Notice of this condition shall remain with the land until verification of remediation is approved by the SCCEHS.

LUST:

Global Id: T0608700168
Contact Type: Local Agency Caseworker
Contact Name: JOHN B. GERBRANDT
Organization Name: SANTA CRUZ COUNTY
Address: 701 Ocean Street, Room 312
City: SANTA CRUZ
Email: john.gerbrandt@santacruzcounty.us
Phone Number: Not reported

Global Id: T0608700168
Contact Type: Regional Board Caseworker - Primary Caseworker

Map ID
Direction
Distance
Elevation

MAP FINDINGS

Site

Database(s)

EDR ID Number
EPA ID Number

EXXON STATION 7-0281 FIRST LEA (Continued)

S105224854

Contact Name: TOM SAYLES
Organization Name: CENTRAL COAST RWQCB (REGION 3)
Address: 895 AEROVISTA PL, SUITE 101
City: SAN LUIS OBISPO
Email: tom.sayles@waterboards.ca.gov
Phone Number: Not reported

LUST:

Global Id: T0608700168
Action Type: Other
Date: 07/18/1997
Action: Leak Reported

Global Id: T0608700168
Action Type: RESPONSE
Date: 01/20/2004
Action: Monitoring Report - Quarterly

Global Id: T0608700168
Action Type: RESPONSE
Date: 01/20/2008
Action: Monitoring Report - Quarterly

Global Id: T0608700168
Action Type: RESPONSE
Date: 10/20/2007
Action: Monitoring Report - Quarterly

Global Id: T0608700168
Action Type: RESPONSE
Date: 06/15/2011
Action: Well Destruction Report

Global Id: T0608700168
Action Type: ENFORCEMENT
Date: 08/09/1998
Action: 13267 Monitoring Program

Global Id: T0608700168
Action Type: ENFORCEMENT
Date: 04/15/2008
Action: 13267 Requirement

Global Id: T0608700168
Action Type: ENFORCEMENT
Date: 07/20/2009
Action: 13267 Requirement

Global Id: T0608700168
Action Type: RESPONSE
Date: 04/20/2003
Action: Monitoring Report - Quarterly

Global Id: T0608700168
Action Type: RESPONSE
Date: 11/20/2006
Action: Monitoring Report - Quarterly

Map ID
Direction
Distance
Elevation

MAP FINDINGS

Site

Database(s)

EDR ID Number
EPA ID Number

EXXON STATION 7-0281 FIRST LEA (Continued)

S105224854

Global Id: T0608700168
Action Type: RESPONSE
Date: 04/20/2007
Action: Monitoring Report - Quarterly

Global Id: T0608700168
Action Type: RESPONSE
Date: 07/20/2008
Action: Preliminary Site Assessment Workplan

Global Id: T0608700168
Action Type: RESPONSE
Date: 07/20/2007
Action: Monitoring Report - Quarterly

Global Id: T0608700168
Action Type: RESPONSE
Date: 01/20/2007
Action: Monitoring Report - Quarterly

Global Id: T0608700168
Action Type: RESPONSE
Date: 12/30/2010
Action: Monitoring Report - Semi-Annually - Regulator Responded

Global Id: T0608700168
Action Type: RESPONSE
Date: 10/01/2010
Action: Conceptual Site Model - Regulator Responded

Global Id: T0608700168
Action Type: RESPONSE
Date: 01/22/2011
Action: Request for Closure - Regulator Responded

Global Id: T0608700168
Action Type: ENFORCEMENT
Date: 02/26/2009
Action: File review

Global Id: T0608700168
Action Type: ENFORCEMENT
Date: 02/11/2011
Action: 13267 Requirement

Global Id: T0608700168
Action Type: ENFORCEMENT
Date: 07/08/2011
Action: Closure/No Further Action Letter

Global Id: T0608700168
Action Type: ENFORCEMENT
Date: 12/23/2010
Action: Notification - Public Notice of Case Closure

Global Id: T0608700168
Action Type: RESPONSE

Map ID
Direction
Distance
Elevation

MAP FINDINGS

Site

Database(s)

EDR ID Number
EPA ID Number

EXXON STATION 7-0281 FIRST LEA (Continued)

S105224854

Date: 06/30/2010
Action: Monitoring Report - Semi-Annually

Global Id: T0608700168
Action Type: RESPONSE
Date: 10/20/2002
Action: Monitoring Report - Quarterly

Global Id: T0608700168
Action Type: RESPONSE
Date: 10/20/2003
Action: Monitoring Report - Quarterly

Global Id: T0608700168
Action Type: RESPONSE
Date: 07/20/2002
Action: Monitoring Report - Quarterly

Global Id: T0608700168
Action Type: RESPONSE
Date: 01/20/2003
Action: Monitoring Report - Quarterly

Global Id: T0608700168
Action Type: RESPONSE
Date: 04/20/2006
Action: Monitoring Report - Quarterly

Global Id: T0608700168
Action Type: RESPONSE
Date: 01/20/2006
Action: Monitoring Report - Quarterly

Global Id: T0608700168
Action Type: RESPONSE
Date: 10/20/2005
Action: Monitoring Report - Quarterly

Global Id: T0608700168
Action Type: RESPONSE
Date: 07/20/2006
Action: Monitoring Report - Quarterly

Global Id: T0608700168
Action Type: RESPONSE
Date: 04/20/2008
Action: Monitoring Report - Quarterly

Global Id: T0608700168
Action Type: REMEDIATION
Date: 01/01/1992
Action: Excavation

Global Id: T0608700168
Action Type: ENFORCEMENT
Date: 01/20/2009
Action: File review

Map ID
Direction
Distance
Elevation

MAP FINDINGS

Site

Database(s)

EDR ID Number
EPA ID Number

EXXON STATION 7-0281 FIRST LEA (Continued)

S105224854

Global Id: T0608700168
Action Type: ENFORCEMENT
Date: 09/24/2010
Action: 13267 Requirement

Global Id: T0608700168
Action Type: RESPONSE
Date: 07/20/2009
Action: Monitoring Report - Quarterly

Global Id: T0608700168
Action Type: RESPONSE
Date: 10/20/2008
Action: Monitoring Report - Quarterly

Global Id: T0608700168
Action Type: RESPONSE
Date: 08/26/2004
Action: Sensitive Receptor Survey Report

Global Id: T0608700168
Action Type: RESPONSE
Date: 04/20/2005
Action: Monitoring Report - Quarterly

Global Id: T0608700168
Action Type: RESPONSE
Date: 01/20/2005
Action: Monitoring Report - Quarterly

Global Id: T0608700168
Action Type: RESPONSE
Date: 07/20/2005
Action: Monitoring Report - Quarterly

Global Id: T0608700168
Action Type: ENFORCEMENT
Date: 10/29/2004
Action: 13267 Requirement

Global Id: T0608700168
Action Type: ENFORCEMENT
Date: 07/25/2008
Action: 13267 Requirement

Global Id: T0608700168
Action Type: ENFORCEMENT
Date: 07/23/2008
Action: Staff Letter

Global Id: T0608700168
Action Type: ENFORCEMENT
Date: 06/28/2011
Action: Closure/No Further Action Letter

Global Id: T0608700168
Action Type: RESPONSE

Map ID
Direction
Distance
Elevation

MAP FINDINGS

Site

Database(s)

EDR ID Number
EPA ID Number

EXXON STATION 7-0281 FIRST LEA (Continued)

S105224854

Date: 01/20/2009
Action: Monitoring Report - Quarterly

Global Id: T0608700168
Action Type: RESPONSE
Date: 01/20/2009
Action: Soil and Water Investigation Report

Global Id: T0608700168
Action Type: RESPONSE
Date: 04/20/2009
Action: Monitoring Report - Quarterly

Global Id: T0608700168
Action Type: RESPONSE
Date: 12/30/2009
Action: Monitoring Report - Semi-Annually

Global Id: T0608700168
Action Type: RESPONSE
Date: 04/20/2004
Action: Monitoring Report - Quarterly

Global Id: T0608700168
Action Type: RESPONSE
Date: 07/20/2004
Action: Monitoring Report - Quarterly

Global Id: T0608700168
Action Type: RESPONSE
Date: 07/20/2008
Action: Monitoring Report - Quarterly

Global Id: T0608700168
Action Type: RESPONSE
Date: 10/20/2004
Action: Monitoring Report - Quarterly

Global Id: T0608700168
Action Type: RESPONSE
Date: 07/20/2003
Action: Monitoring Report - Quarterly

LUST:

Global Id: T0608700168
Status: Open - Case Begin Date
Status Date: 07/18/1997

Global Id: T0608700168
Status: Open - Verification Monitoring
Status Date: 03/01/2000

Global Id: T0608700168
Status: Open - Verification Monitoring
Status Date: 09/24/2010

Global Id: T0608700168

Map ID
Direction
Distance
Elevation

MAP FINDINGS

Site

Database(s)

EDR ID Number
EPA ID Number

EXXON STATION 7-0281 FIRST LEA (Continued)

S105224854

Status: Completed - Case Closed
Status Date: 06/28/2011

LUST REG 3:

Region: 3
Regional Board: Central Coast Region
Facility County: Santa Cruz
Global ID: T0608700168
Status: Post remedial action monitoring
Case Number: 3049
Local Case Num: Not reported
Case Type: O
Substance: Gasoline
Quantity: Not reported
Abatement Method: Unknown - action taken at site is unknown
Leak Source: UNK
Leak Cause: UNK
How Stopped: Not reported
How Discovered: OM
Release Date: 07/18/1997
Discovered Date: Not reported
Enter Date: 06/14/1999
Stop Date: Not reported
Review Date: 10/22/2002
Enforce Date: Not reported
Close Date: Not reported
Enforcement Type: LET
Responsible Party: ABBAS NAZEMI
RP Address: 1415 OCEAN STREET
Contact: Not reported
Cross Street: Not reported
Local Agency: 44000
Lead Agency: Regional Board
Staff Initials: TAS
Confirm Leak: Not reported
Workplan: Not reported
Prelim Assess: Not reported
Pollution Char: / /
Remedial Plan: Not reported
Remedial Action: Not reported
Monitoring: 03/01/2000
Pilot Program: UST
Interim Action: 0
Funding: 0
MTBE Class: B
Max MTBE Grnd Wtr: 1430
Max MTBE Soil: Not reported
Max MTBE Data: 08/26/2002
MTBE Tested: YES
Lat/Long: 36.9842369 / -121.95689
Soil Qualifier: Not reported
Grnd Wtr Qualifier: =
Mtbe Concentratn: 16
Mtbe Fuel: 1
Org Name: Not reported
Basin Plan: 4.13

Map ID
Direction
Distance
Elevation

MAP FINDINGS

Site

Database(s)

EDR ID Number
EPA ID Number

EXXON STATION 7-0281 FIRST LEA (Continued)

S105224854

Beneficial: Not reported
Priority: Not reported
UST Cleanup Fund ID: Not reported
Suspended: Not reported
Operator: Not reported
Water System: Not reported
Well Name: Not reported
Distance From Well: 0
Assigned Name: Not reported
Summary: WELL SURVEY TO 2500 FEET. DECREASING TREND. CONTINUE MRP 99-117.

CORTESE:

Name: FORMER EXXON 7-0281
Address: 2501 MAIN ST S
City,State,Zip: SOQUEL, CA 95073
Region: CORTESE
Envirostor Id: Not reported
Global ID: T0608700168
Site/Facility Type: LUST CLEANUP SITE
Cleanup Status: COMPLETED - CASE CLOSED
Status Date: Not reported
Site Code: Not reported
Latitude: Not reported
Longitude: Not reported
Owner: Not reported
Enf Type: Not reported
Swat R: Not reported
Flag: active
Order No: Not reported
Waste Discharge System No: Not reported
Effective Date: Not reported
Region 2: Not reported
WID Id: Not reported
Solid Waste Id No: Not reported
Waste Management Uit Name: Not reported
File Name: Active Open

CERS:

Name: SOQUEL VALERO
Address: 2501 MAIN STREET
City,State,Zip: SOQUEL, CA 95073-2407
Site ID: 482402
CERS ID: 110021099158
CERS Description: US EPA Air Emission Inventory System (EIS)

Name: FORMER EXXON 7-0281
Address: 2501 MAIN ST S
City,State,Zip: SOQUEL, CA 95073
Site ID: 731152
CERS ID: T0608700168
CERS Description: Leaking Underground Storage Tank Cleanup Site

Affiliation:

Affiliation Type Desc: Regional Board Caseworker
Entity Name: TOM SAYLES - CENTRAL COAST RWQCB (REGION 3)
Entity Title: Not reported
Affiliation Address: 895 AEROVISTA PL, SUITE 101

Map ID
 Direction
 Distance
 Elevation

MAP FINDINGS

Site

Database(s)

EDR ID Number
 EPA ID Number

EXXON STATION 7-0281 FIRST LEA (Continued)

S105224854

Affiliation City: SAN LUIS OBISPO
 Affiliation State: CA
 Affiliation Country: Not reported
 Affiliation Zip: Not reported
 Affiliation Phone: ,

S103
ESE
1/4-1/2
0.476 mi.
2512 ft.

EXXON STATION 7-0281 FIRS
2501 MAIN
SOQUEL, CA

HIST CORTESE

S103891063
N/A

Site 4 of 7 in cluster S

Relative:
Lower
Actual:
32 ft.

HIST CORTESE:
 edr_fname: EXXON STATION 7-0281 FIRS
 edr_fadd1: 2501 MAIN
 City,State,Zip: SOQUEL, CA
 Region: CORTESE
 Facility County Code: 44
 Reg By: LTNKA
 Reg Id: 1028

S104
ESE
1/4-1/2
0.476 mi.
2512 ft.

EXXON STATION 7-0281 FIRST LEA
2501 MAIN ST S
SOQUEL, CA 95073

UST FINDER RELEASE

1028955431
N/A

Site 5 of 7 in cluster S

Relative:
Lower
Actual:
32 ft.

UST FINDER RELEASE:
 Object ID: 45634
 Facility ID: Not reported
 Lust ID: CAT0608700006
 Name: EXXON STATION 7-0281 FIRST LEA
 Address: 2501 MAIN ST S
 City,State,Zip: SOQUEL, CA 95073
 Address Match Type: PointAddress
 Reported Date: Not reported
 Status: No Further Action
 Substance: Not reported
 Population within 1500ft: 1316
 Domestic Wells within 1500ft: 6
 Land Use: Developed, Medium Intensity
 Within SPA: No
 SPA PWS Facility ID: Not reported
 SPA Water Type: Not reported
 SPA Facility Type: Not reported
 SPA HUC12: Not reported
 Within WHPA: Yes
 WHPA PWS Facility ID: CA4410017_12065
 WHPA Water Type: GW - Ground water
 WHPA Facility Type: WL - Well
 WHPA HUC12: 180600150303
 Within 100yr Floodplain: Yes
 Tribe: Not reported
 EPA Region: 9
 NFA Letter 1: Not reported

Map ID
 Direction
 Distance
 Elevation

MAP FINDINGS

Site

Database(s)

EDR ID Number
 EPA ID Number

EXXON STATION 7-0281 FIRST LEA (Continued)

1028955431

NFA Letter 2:	Not reported
NFA Letter 3:	Not reported
NFA Letter 4:	Not reported
Closed With Residual Contaminate:	Not reported
Coordinate Source:	Geocode
X Coord:	-121.95674
Y Coord:	36.9842100000001
Latitude:	36.9842099999999
Longitude:	-121.9567399999999

S105
ESE
1/4-1/2
0.476 mi.
2512 ft.

EXXON STATION 7-0281 FIRST LEA
2501 MAIN ST S
SOQUEL, CA 95073
Site 6 of 7 in cluster S

LUST **S101309585**
Cortese **N/A**
CERS

Relative:
Lower
Actual:
32 ft.

LUST REG 3:

Region:	3
Regional Board:	Central Coast Region
Facility County:	Santa Cruz
Global ID:	T0608700006
Status:	Case Closed
Case Number:	1028
Local Case Num:	Not reported
Case Type:	S
Substance:	Gasoline
Quantity:	Not reported
Abatement Method:	U
Leak Source:	UNK
Leak Cause:	UNK
How Stopped:	Not reported
How Discovered:	OM
Release Date:	12/28/1990
Discovered Date:	Not reported
Enter Date:	01/01/1985
Stop Date:	Not reported
Review Date:	03/27/1991
Enforce Date:	Not reported
Close Date:	3/27/91
Enforcement Type:	Not reported
Responsible Party:	Not reported
RP Address:	Not reported
Contact:	Not reported
Cross Street:	Not reported
Local Agency:	44000
Lead Agency:	Local Agency
Staff Initials:	BUC
Confirm Leak:	Not reported
Workplan:	Not reported
Prelim Assess:	Not reported
Pollution Char:	/ /
Remedial Plan:	Not reported
Remedial Action:	Not reported
Monitoring:	/ /
Pilot Program:	UST
Interim Action:	0
Funding:	Not reported
MTBE Class:	*

Map ID
Direction
Distance
Elevation

MAP FINDINGS

Site

Database(s)

EDR ID Number
EPA ID Number

EXXON STATION 7-0281 FIRST LEA (Continued)

S101309585

Max MTBE Grnd Wtr: Not reported
Max MTBE Soil: Not reported
Max MTBE Data: / /
MTBE Tested: YES
Lat/Long: 36.9842182 / -121.956615
Soil Qualifier: Not reported
Grnd Wtr Qualifier: Not reported
Mtbe Concentratn: 4
Mtbe Fuel: 1
Org Name: Not reported
Basin Plan: 4.13
Beneficial: MUN
Priority: O
UST Cleanup Fund ID: Not reported
Suspended: Not reported
Operator: Not reported
Water System: Not reported
Well Name: Not reported
Distance From Well: 0
Assigned Name: Not reported
Summary: SAMPLING RESULTS INDICATED NO FURTHER ACTION IS NECESSARY AT THIS TIME. CASE CLOSED SECOND LEAK AT THIS SITE OCCURED - SEE CASE NUMBER 3049

CORTESE:

Name: EXXON STATION 7-0281 FIRST LEA
Address: 2501 MAIN ST S
City,State,Zip: SOQUEL, CA 95073
Region: CORTESE
Envirostor Id: Not reported
Global ID: T0608700006
Site/Facility Type: LUST CLEANUP SITE
Cleanup Status: COMPLETED - CASE CLOSED
Status Date: Not reported
Site Code: Not reported
Latitude: Not reported
Longitude: Not reported
Owner: Not reported
Enf Type: Not reported
Swat R: Not reported
Flag: active
Order No: Not reported
Waste Discharge System No: Not reported
Effective Date: Not reported
Region 2: Not reported
WID Id: Not reported
Solid Waste Id No: Not reported
Waste Management Uit Name: Not reported
File Name: Active Open

CERS:

Name: EXXON STATION 7-0281 FIRST LEA
Address: 2501 MAIN ST S
City,State,Zip: SOQUEL, CA 95073
Site ID: 729415
CERS ID: T0608700006

Map ID
Direction
Distance
Elevation

MAP FINDINGS

Site

Database(s)

EDR ID Number
EPA ID Number

EXXON STATION 7-0281 FIRST LEA (Continued)

S101309585

CERS Description: Leaking Underground Storage Tank Cleanup Site

S106 FORMER EXXON 7-0281 UST FINDER RELEASE 1028964053
ESE 2501 MAIN ST S N/A
1/4-1/2 SOQUEL, CA 95073
0.476 mi.
2512 ft. Site 7 of 7 in cluster S

Relative: UST FINDER RELEASE:
Lower Object ID: 45635
Facility ID: Not reported
Actual: Lust ID: CAT0608700168
32 ft. Name: FORMER EXXON 7-0281
Address: 2501 MAIN ST S
City,State,Zip: SOQUEL, CA 95073
Address Match Type: PointAddress
Reported Date: Not reported
Status: No Further Action
Substance: Not reported
Population within 1500ft: 1316
Domestic Wells within 1500ft: 6
Land Use: Developed, Medium Intensity
Within SPA: No
SPA PWS Facility ID: Not reported
SPA Water Type: Not reported
SPA Facility Type: Not reported
SPA HUC12: Not reported
Within WHPA: Yes
WHPA PWS Facility ID: CA4410017_12065
WHPA Water Type: GW - Ground water
WHPA Facility Type: WL - Well
WHPA HUC12: 180600150303
Within 100yr Floodplain: Yes
Tribe: Not reported
EPA Region: 9
NFA Letter 1: Not reported
NFA Letter 2: Not reported
NFA Letter 3: Not reported
NFA Letter 4: Not reported
Closed With Residual Contaminate: Not reported
Coordinate Source: Geocode
X Coord: -121.95674
Y Coord: 36.9842100000001
Latitude: 36.9842099999999
Longitude: -121.9567399999999

V107 JIMMY SMITH PLUMBING UST FINDER RELEASE 1029005712
WNW 3098 WINKLE AVE N/A
1/4-1/2 SANTA CRUZ, CA 95065
0.499 mi.
2635 ft. Site 1 of 2 in cluster V

Relative: UST FINDER RELEASE:
Higher Object ID: 45426
Facility ID: Not reported
Actual: Lust ID: CAT0608700297
130 ft.

Map ID
 Direction
 Distance
 Elevation

MAP FINDINGS

Site

Database(s)

EDR ID Number
 EPA ID Number

JIMMY SMITH PLUMBING (Continued)

1029005712

Name: JIMMY SMITH PLUMBING
 Address: 3098 WINKLE AVE
 City,State,Zip: SANTA CRUZ, CA 95065
 Address Match Type: PointAddress
 Reported Date: Not reported
 Status: No Further Action
 Substance: Not reported
 Population within 1500ft: 1433
 Domestic Wells within 1500ft: 11
 Land Use: Developed, Medium Intensity
 Within SPA: No
 SPA PWS Facility ID: Not reported
 SPA Water Type: Not reported
 SPA Facility Type: Not reported
 SPA HUC12: Not reported
 Within WHPA: No
 WHPA PWS Facility ID: Not reported
 WHPA Water Type: Not reported
 WHPA Facility Type: Not reported
 WHPA HUC12: Not reported
 Within 100yr Floodplain: No
 Tribe: Not reported
 EPA Region: 9
 NFA Letter 1: Not reported
 NFA Letter 2: Not reported
 NFA Letter 3: Not reported
 NFA Letter 4: Not reported
 Closed With Residual Contaminate: Not reported
 Coordinate Source: Geocode
 X Coord: -121.97492
 Y Coord: 36.9892
 Latitude: 36.9891999999999
 Longitude: -121.9749199999999

V108 JIMMY SMITH PLUMBING
WNW 3098 WINKLE AVE
1/4-1/2 SANTA CRUZ, CA 95065
0.499 mi.
2635 ft. Site 2 of 2 in cluster V

LUST U001602056
HIST UST N/A
Cortese
CUPA Listings
CERS

Relative:
Higher
Actual:
130 ft.

LUST:
 Name: JIMMY SMITH PLUMBING
 Address: 3098 WINKLE AVE
 City,State,Zip: SANTA CRUZ, CA 95065
 Lead Agency: SANTA CRUZ COUNTY
 Case Type: LUST Cleanup Site
 Geo Track: http://geotracker.waterboards.ca.gov/profile_report.asp?global_id=T0608700297
 Global Id: T0608700297
 Latitude: 36.989114
 Longitude: -121.974018
 Status: Completed - Case Closed
 Status Date: 06/07/1991
 Case Worker: Not reported
 RB Case Number: 912
 Local Agency: Not reported
 File Location: Not reported
 Local Case Number: Not reported
 Potential Media Affect: Soil

Map ID
Direction
Distance
Elevation

MAP FINDINGS

Site

Database(s)

EDR ID Number
EPA ID Number

JIMMY SMITH PLUMBING (Continued)

U001602056

Potential Contaminants of Concern: Gasoline
EPA Region: 9
Coordinate Source: Google Geocode
Cuf Case: NO
Quantity Released Gallons: Not reported
Begin Date: 06/13/1990
Leak Reported Date: 06/13/1990
How Discovered: Other Means
How Discovered Description: Not reported
Discharge Source: Piping
Discharge Cause: Unknown
Stop Method: Not reported
Stop Description: Not reported
No Further Action Date: 06/07/1991
CA Water Watershed Name: Big Basin - Santa Cruz - Aptos-Soquel (304.13)
Dwr Groundwater Subbasin Name: Santa Cruz Mid-County (3-001)
Disadvantaged Community: Not reported
CA Enviroscreen 3 Score: 16-20%
CA Enviroscreen 4 Score: 5-10%
Military DOD Site: No
Facility Project Subtype: Not reported
RWQCB Region: CENTRAL COAST RWQCB (REGION 3)
Site History: Not reported

LUST:

Global Id: T0608700297
Contact Type: Regional Board Caseworker
Contact Name: TOM SAYLES
Organization Name: CENTRAL COAST RWQCB (REGION 3)
Address: 895 AEROVISTA PL, SUITE 101
City: SAN LUIS OBISPO
Email: tom.sayles@waterboards.ca.gov
Phone Number: Not reported

LUST:

Global Id: T0608700297
Action Type: Other
Date: 06/13/1990
Action: Leak Reported

Global Id: T0608700297
Action Type: ENFORCEMENT
Date: 06/07/1991
Action: Closure/No Further Action Letter

LUST:

Global Id: T0608700297
Status: Open - Case Begin Date
Status Date: 06/13/1990

Global Id: T0608700297
Status: Open - Site Assessment
Status Date: 06/13/1990

Global Id: T0608700297
Status: Completed - Case Closed
Status Date: 06/07/1991

Map ID
Direction
Distance
Elevation

MAP FINDINGS

Site

Database(s)

EDR ID Number
EPA ID Number

JIMMY SMITH PLUMBING (Continued)

U001602056

HIST UST:

Name: JIMMIE SMITH PLUMBING INC
Address: 3098 WINKLE AVE
City,State,Zip: SANTA CRUZ, CA 95065
File Number: 00020bdb
URL: <https://documents.geotracker.waterboards.ca.gov/ustpdfs/pdf/00020bdb.pdf>
Region: STATE
Facility ID: 00000053515
Facility Type: Other
Other Type: PLUMBING
Contact Name: Not reported
Telephone: 4084755700
Owner Name: JIMMIE SMITH PLUMBING INC
Owner Address: 3098 WINKLE AVE
Owner City,St,Zip: SANTA CRUZ, CA 95065
Total Tanks: 0002

Tank Num: 001
Container Num: 2
Year Installed: 1976
Tank Capacity: 00000500
Tank Used for: PRODUCT
Type of Fuel: UNLEADED
Container Construction Thickness: Not reported
Leak Detection: None

Tank Num: 002
Container Num: 1
Year Installed: 1973
Tank Capacity: 00001000
Tank Used for: PRODUCT
Type of Fuel: UNLEADED
Container Construction Thickness: Not reported
Leak Detection: None

[Click here for Geo Tracker PDF:](#)

CORTESE:

Name: JIMMY SMITH PLUMBING
Address: 3098 WINKLE AVE
City,State,Zip: SANTA CRUZ, CA 95065
Region: CORTESE
Envirostor Id: Not reported
Global ID: T0608700297
Site/Facility Type: LUST CLEANUP SITE
Cleanup Status: COMPLETED - CASE CLOSED
Status Date: Not reported
Site Code: Not reported
Latitude: Not reported
Longitude: Not reported
Owner: Not reported
Enf Type: Not reported
Swat R: Not reported
Flag: active
Order No: Not reported
Waste Discharge System No: Not reported

Map ID
Direction
Distance
Elevation

MAP FINDINGS

Site

Database(s)

EDR ID Number
EPA ID Number

JIMMY SMITH PLUMBING (Continued)

U001602056

Effective Date: Not reported
Region 2: Not reported
WID Id: Not reported
Solid Waste Id No: Not reported
Waste Management Uit Name: Not reported
File Name: Active Open

CUPA SANTA CRUZ:

Name: AUTO-MOTIVES
Address: 3098 WINKLE AVE
City,State,Zip: SANTA CRUZ, CA 95065
Facility Id: FA0002916
Cross Street: SOQUEL DR
Description: HMMP STANDARD FORM FILING FEE

Name: AUTO-MOTIVES
Address: 3098 WINKLE AVE
City,State,Zip: SANTA CRUZ, CA 95065
Facility Id: FA0002916
Cross Street: SOQUEL DR
Description: HAZARDOUS WASTE GENERATOR (HMMP STD FORM)

Name: AUTO-MOTIVES
Address: 3098 WINKLE AVE
City,State,Zip: SANTA CRUZ, CA 95065
Facility Id: FA0002916
Cross Street: SOQUEL DR
Description: HMMP STANDARD FORM QR 2

CERS:

Name: JIMMY SMITH PLUMBING
Address: 3098 WINKLE AVE
City,State,Zip: SANTA CRUZ, CA 95065
Site ID: 738652
CERS ID: T0608700297
CERS Description: Leaking Underground Storage Tank Cleanup Site

Affiliation:

Affiliation Type Desc: Regional Board Caseworker
Entity Name: TOM SAYLES - CENTRAL COAST RWQCB (REGION 3)
Entity Title: Not reported
Affiliation Address: 895 AEROVISTA PL, SUITE 101
Affiliation City: SAN LUIS OBISPO
Affiliation State: CA
Affiliation Country: Not reported
Affiliation Zip: Not reported
Affiliation Phone: ,

MAP FINDINGS

Map ID			EDR ID Number
Direction			EPA ID Number
Distance			
Elevation	Site	Database(s)	

W109 **ARCO GAS STATION**
SE **819 BAY AVENUE**
1/2-1 **CAPITOLA, CA 93041**
0.594 mi.
3138 ft. **Site 1 of 2 in cluster W**

Notify 65 **S100178265**
N/A

Relative: NOTIFY 65:
Lower Name: ARCO GAS STATION
 Address: 819 BAY AVENUE
Actual: City,State,Zip: CAPITOLA, CA 93041
35 ft. Date Reported: Not reported
 Staff Initials: Not reported
 Board File Number: Not reported
 Facility Type: Not reported
 Discharge Date: Not reported
 Issue Date: Not reported
 Incident Description: Not reported
 Global ID: Not reported
 Status: Not reported

W110 **ARCO GAS STATION**
SE **819 BAY AVENUE**
1/2-1 **CAPITOLA, CA 93041**
0.594 mi.
3138 ft. **Site 2 of 2 in cluster W**

Notify 65 **S100178263**
N/A

Relative: NOTIFY 65:
Lower Name: ARCO GAS STATION
 Address: 819 BAY AVENUE
Actual: City,State,Zip: CAPITOLA, CA 93041
35 ft. Date Reported: Not reported
 Staff Initials: Not reported
 Board File Number: Not reported
 Facility Type: Not reported
 Discharge Date: Not reported
 Issue Date: Not reported
 Incident Description: Not reported
 Global ID: Not reported
 Status: Not reported

111 **BAY AVE SENIOR APARTMENTS**
SE **750 BAY AVE**
1/2-1 **CAPITOLA, CA 95010**
0.753 mi.
3975 ft.

ENVIROSTOR **S109691809**
 VCP **N/A**
 HWTS
 HAZNET
 NPDES
LA Co. Site Mitigation
 CIWQS

Relative: **ENVIROSTOR:**
Lower
Actual: Name: SILVERCREST APARTMENTS
57 ft. Address: 750 BAY AVENUE
 City,State,Zip: CAPITOLA, CA 95010
 Facility ID: 60000900
 Status: No Further Action
 Status Date: 03/25/2011
 Site Code: 201791
 Site Type: Voluntary Cleanup
 Site Type Detailed: Voluntary Agreement

Map ID
Direction
Distance
Elevation

MAP FINDINGS

Site

Database(s)

EDR ID Number
EPA ID Number

BAY AVE SENIOR APARTMENTS (Continued)

S109691809

Acres: 4.7
NPL: NO
Regulatory Agencies: SMBRP
Lead Agency: SMBRP
Program Manager: Not reported
Supervisor: * Mark Piros
Division Branch: Cleanup Berkeley
Assembly: 30
Senate: 17
Special Program: Voluntary Agreement - Standard Voluntary Agreement
Restricted Use: NO
Site Mgmt Req: NONE SPECIFIED
Funding: Responsible Party
Latitude: 36.98051
Longitude: -121.9538
APN: 036-051-33
Past Use: AGRICULTURAL - ROW CROPS
Potential COC: Arsenic Dieldrin
Confirmed COC: Arsenic Dieldrin
Potential Description: SOIL
Alias Name: 036-051-33
Alias Type: APN
Alias Name: 201791
Alias Type: Project Code (Site Code)
Alias Name: 60000900
Alias Type: Envirostor ID Number

Completed Info:

Completed Area Name: PROJECT WIDE
Completed Sub Area Name: Not reported
Completed Document Type: Amendment - Order/Agreement
Completed Date: 12/17/2008
Comments: First Amendment to the VCA fully executed on 12/17/08.

Completed Area Name: PROJECT WIDE
Completed Sub Area Name: Not reported
Completed Document Type: Site Characterization Report
Completed Date: 08/06/2008
Comments: DTSC review completed and determination letter issued on 8/6/08.
Based on existing data, current site conditions do not pose a human or ecological risk under a residential land use scenario.

Completed Area Name: PROJECT WIDE
Completed Sub Area Name: Not reported
Completed Document Type: Standard Voluntary Agreement
Completed Date: 06/05/2008
Comments: VCA fully executed on 6/5/08. Copy mailed to RP on 6/5/08.

Completed Area Name: PROJECT WIDE
Completed Sub Area Name: Not reported
Completed Document Type: Site Characterization Workplan
Completed Date: 03/27/2009
Comments: DTSC approves workplan 3/27/09.

Completed Area Name: PROJECT WIDE
Completed Sub Area Name: Not reported
Completed Document Type: Site Characterization Report
Completed Date: 03/25/2011

Map ID
Direction
Distance
Elevation

MAP FINDINGS

Site

Database(s)

EDR ID Number
EPA ID Number

BAY AVE SENIOR APARTMENTS (Continued)

S109691809

Comments: Not reported

Completed Area Name: PROJECT WIDE
Completed Sub Area Name: Not reported
Completed Document Type: Fieldwork
Completed Date: 04/10/2009
Comments: Field work completed.

Future Area Name: Not reported
Future Sub Area Name: Not reported
Future Document Type: Not reported
Future Due Date: Not reported
Schedule Area Name: Not reported
Schedule Sub Area Name: Not reported
Schedule Document Type: Not reported
Schedule Due Date: Not reported
Schedule Revised Date: Not reported

VCP:

Name: SILVERCREST APARTMENTS
Address: 750 BAY AVENUE
City,State,Zip: CAPITOLA, CA 95010
Facility ID: 60000900
Site Type: Voluntary Cleanup
Site Type Detail: Voluntary Agreement
Site Mgmt. Req.: NONE SPECIFIED
Acres: 4.7
National Priorities List: NO
Cleanup Oversight Agencies: SMBRP
Lead Agency: SMBRP
Lead Agency Description: DTSC - Site Cleanup Program
Project Manager: Not reported
Supervisor: * Mark Piros
Division Branch: Cleanup Berkeley
Site Code: 201791
Assembly: 30
Senate: 17
Special Programs Code: Voluntary Agreement - Standard Voluntary Agreement
Status: No Further Action
Status Date: 03/25/2011
Restricted Use: NO
Funding: Responsible Party
Lat/Long: 36.98051 / -121.9538
APN: 036-051-33
Past Use: AGRICULTURAL - ROW CROPS
Potential COC: 30001, 30207
Confirmed COC: 30001,30207
Potential Description: SOIL
Alias Name: 036-051-33
Alias Type: APN
Alias Name: 201791
Alias Type: Project Code (Site Code)
Alias Name: 60000900
Alias Type: Envirostor ID Number

Completed Info:
Completed Area Name: PROJECT WIDE

Map ID
Direction
Distance
Elevation

MAP FINDINGS

Site

Database(s)

EDR ID Number
EPA ID Number

BAY AVE SENIOR APARTMENTS (Continued)

S109691809

Completed Sub Area Name: Not reported
Completed Document Type: Amendment - Order/Agreement
Completed Date: 12/17/2008
Comments: First Amendment to the VCA fully executed on 12/17/08.

Completed Area Name: PROJECT WIDE
Completed Sub Area Name: Not reported
Completed Document Type: Site Characterization Report
Completed Date: 08/06/2008
Comments: DTSC review completed and determination letter issued on 8/6/08.
Based on existing data, current site conditions do not pose a human or ecological risk under a residential land use scenario.

Completed Area Name: PROJECT WIDE
Completed Sub Area Name: Not reported
Completed Document Type: Standard Voluntary Agreement
Completed Date: 06/05/2008
Comments: VCA fully executed on 6/5/08. Copy mailed to RP on 6/5/08.

Completed Area Name: PROJECT WIDE
Completed Sub Area Name: Not reported
Completed Document Type: Site Characterization Workplan
Completed Date: 03/27/2009
Comments: DTSC approves workplan 3/27/09.

Completed Area Name: PROJECT WIDE
Completed Sub Area Name: Not reported
Completed Document Type: Site Characterization Report
Completed Date: 03/25/2011
Comments: Not reported

Completed Area Name: PROJECT WIDE
Completed Sub Area Name: Not reported
Completed Document Type: Fieldwork
Completed Date: 04/10/2009
Comments: Field work completed.

Future Area Name: Not reported
Future Sub Area Name: Not reported
Future Document Type: Not reported
Future Due Date: Not reported
Schedule Area Name: Not reported
Schedule Sub Area Name: Not reported
Schedule Document Type: Not reported
Schedule Due Date: Not reported
Schedule Revised Date: Not reported

HWTS:

Name: BAY AVENUE SENIOR APARTMENTS
Address: 750 BAY AVENUE UNITS 2107, 2108
Address 2: Not reported
City,State,Zip: CAPITOLA, CA 95010
EPA ID: CAC002926770
Inactive Date: 12/07/2017
Create Date: 09/06/2017
Last Act Date: Not reported
Mailing Name: Not reported

Map ID
Direction
Distance
Elevation

MAP FINDINGS

Site

Database(s)

EDR ID Number
EPA ID Number

BAY AVE SENIOR APARTMENTS (Continued)

S109691809

Mailing Address: 75 E. SANTA CLARA STREET
Mailing Address 2: Not reported
Mailing City,State,Zip: SAN JOSE, CA 95113
Owner Name: FIRST COMMUNITY HOUSING
Owner Address: 75 E. SANTA CLARA STREET
Owner Address 2: Not reported
Owner City,State,Zip: SAN JOSE, CA 95113
Owner Phone: Not reported
Owner Fax: Not reported
Contact Name: IZAAC SINGH
Contact Address: 75 E. SANTA CLARA STREET
Contact Address 2: Not reported
City,State,Zip: SAN JOSE, CA 95113
Contact Phone: Not reported
Contact Fax: Not reported
Facility Status: Inactive
Facility Type: TEMPORARY
Category: STATE
Latitude: 36.98002
Longitude: -121.954315

HAZNET:

Name: BAY AVENUE SENIOR APARTMENTS
Address: 750 BAY AVENUE
Address 2: Not reported
City,State,Zip: CAPITOLA, CA 95010
Contact: IZAAC SINGH
Telephone: 4082918650
Mailing Name: Not reported
Mailing Address: 75 E. SANTA CLARA STREET

Year: 2017
Gepaid: CAC002926770
TSD EPA ID: CAD981382732
CA Waste Code: 151 - Asbestos containing waste
Disposal Method: H132 - Landfill Or Surface Impoundment That Will Be Closed As Landfill(To Include On-Site Treatment And/Or Stabilization)
Tons: 0.23

Additional Info:

Year: 2017
Gen EPA ID: CAC002926770
Shipment Date: 20170909
Creation Date: 5/21/2018 18:34:34
Receipt Date: 20170918
Manifest ID: 017395359JJK
Trans EPA ID: CAL000306015
Trans Name: ATI
Trans 2 EPA ID: CAL000317320
Trans 2 Name: UNI WASTE INC
TSD EPA ID: CAD981382732
Trans Name: ALTAMONT LANDFILL
TSD Alt EPA ID: Not reported
TSD Alt Name: Not reported

Map ID
Direction
Distance
Elevation

MAP FINDINGS

Site

Database(s)

EDR ID Number
EPA ID Number

BAY AVE SENIOR APARTMENTS (Continued)

S109691809

Waste Code Description: 151 - Asbestos-containing waste
RCRA Code: Not reported
Meth Code: H132 - Landfill Or Surface Impoundment That Will Be Closed As
Landfill(To Include On-Site Treatment And/Or Stabilization)
Quantity Tons: 0.23
Waste Quantity: 1
Quantity Unit: Y
Additional Code 1: Not reported
Additional Code 2: Not reported
Additional Code 3: Not reported
Additional Code 4: Not reported
Additional Code 5: Not reported

NPDES:

Name: BAY AVE SENIOR APARTMENTS
Address: 750 BAY AVE
City,State,Zip: CAPITOLA, CA 95010
Facility Status: Not reported
NPDES Number: Not reported
Region: Not reported
Agency Number: Not reported
Regulatory Measure ID: Not reported
Place ID: Not reported
Order Number: Not reported
WDID: 3 44C354876
Regulatory Measure Type: Construction
Program Type: Not reported
Adoption Date Of Regulatory Measure: Not reported
Effective Date Of Regulatory Measure: Not reported
Termination Date Of Regulatory Measure: Not reported
Expiration Date Of Regulatory Measure: Not reported
Discharge Address: Not reported
Discharge Name: Not reported
Discharge City: Not reported
Discharge State: Not reported
Discharge Zip: Not reported
Status: Terminated
Status Date: 03/14/2017
Operator Name: First Community Housing
Operator Address: 75 East Santa Clara Street
Operator City: San Jose
Operator State: California
Operator Zip: 95113

NPDES as of 03/2018:

NPDES Number: Not reported
Status: Not reported
Agency Number: Not reported
Region: 3
Regulatory Measure ID: 362078
Order Number: Not reported
Regulatory Measure Type: Construction
Place ID: Not reported
WDID: 3 44C354876
Program Type: Not reported
Adoption Date Of Regulatory Measure: Not reported
Effective Date Of Regulatory Measure: Not reported

Map ID
Direction
Distance
Elevation

MAP FINDINGS

Site

Database(s)

EDR ID Number
EPA ID Number

BAY AVE SENIOR APARTMENTS (Continued)

S109691809

Expiration Date Of Regulatory Measure: Not reported
Termination Date Of Regulatory Measure: 03/09/2017
Discharge Name: Not reported
Discharge Address: Not reported
Discharge City: Not reported
Discharge State: Not reported
Discharge Zip: Not reported
Received Date: 03/05/2009
Processed Date: 03/24/2009
Status: Terminated
Status Date: 03/14/2017
Place Size: 4.18
Place Size Unit: Acres
Contact: Storm Water Coordinator
Contact Title: Not reported
Contact Phone: 999-999-9999
Contact Phone Ext: Not reported
Contact Email: Not reported
Operator Name: First Community Housing
Operator Address: 75 E Santa Clara St Ste 1250
Operator City: San Jose
Operator State: California
Operator Zip: 95113
Operator Contact: Jeff Oberdorfer
Operator Contact Title: Not reported
Operator Contact Phone: 408-291-8650
Operator Contact Phone Ext: Not reported
Operator Contact Email: Not reported
Operator Type: Private Business
Developer: First Community Housing
Developer Address: 75 East Santa Clara
Developer City: San Jose
Developer State: California
Developer Zip: 95113
Developer Contact: Marty Keller
Developer Contact Title: Director
Constype Linear Utility Ind: Not reported
Emergency Phone: 999-999-9999
Emergency Phone Ext: Not reported
Constype Above Ground Ind: Not reported
Constype Below Ground Ind: Not reported
Constype Cable Line Ind: Not reported
Constype Comm Line Ind: Not reported
Constype Commercial Ind: Not reported
Constype Electrical Line Ind: Not reported
Constype Gas Line Ind: Not reported
Constype Industrial Ind: Not reported
Constype Other Description: Not reported
Constype Other Ind: Not reported
Constype Recons Ind: Not reported
Constype Residential Ind: Y
Constype Transport Ind: Not reported
Constype Utility Description: Not reported
Constype Utility Ind: Y
Constype Water Sewer Ind: Not reported
Dir Discharge Uswater Ind: Not reported
Receiving Water Name: Not reported

Map ID
Direction
Distance
Elevation

MAP FINDINGS

Site

Database(s)

EDR ID Number
EPA ID Number

BAY AVE SENIOR APARTMENTS (Continued)

S109691809

Certifier: Marty Keller
Certifier Title: Not reported
Certification Date: 09-JUN-10
Primary Sic: Not reported
Secondary Sic: Not reported
Tertiary Sic: Not reported

NPDES Number: CAS000002
Status: Terminated
Agency Number: 0
Region: 3
Regulatory Measure ID: 362078
Order Number: 2009-0009-DWQ
Regulatory Measure Type: Enrollee
Place ID: Not reported
WDID: 3 44C354876
Program Type: Construction
Adoption Date Of Regulatory Measure: Not reported
Effective Date Of Regulatory Measure: 03/24/2009
Expiration Date Of Regulatory Measure: Not reported
Termination Date Of Regulatory Measure: 03/09/2017
Discharge Name: First Community Housing
Discharge Address: 75 E Santa Clara St Ste 1250
Discharge City: San Jose
Discharge State: California
Discharge Zip: 95113
Received Date: Not reported
Processed Date: Not reported
Status: Not reported
Status Date: Not reported
Place Size: Not reported
Place Size Unit: Not reported
Contact: Not reported
Contact Title: Not reported
Contact Phone: Not reported
Contact Phone Ext: Not reported
Contact Email: Not reported
Operator Name: Not reported
Operator Address: Not reported
Operator City: Not reported
Operator State: Not reported
Operator Zip: Not reported
Operator Contact: Not reported
Operator Contact Title: Not reported
Operator Contact Phone: Not reported
Operator Contact Phone Ext: Not reported
Operator Contact Email: Not reported
Operator Type: Not reported
Developer: Not reported
Developer Address: Not reported
Developer City: Not reported
Developer State: Not reported
Developer Zip: Not reported
Developer Contact: Not reported
Developer Contact Title: Not reported
Constype Linear Utility Ind: Not reported
Emergency Phone: Not reported

Map ID
Direction
Distance
Elevation

MAP FINDINGS

Site

Database(s)

EDR ID Number
EPA ID Number

BAY AVE SENIOR APARTMENTS (Continued)

S109691809

Emergency Phone Ext:	Not reported
Constype Above Ground Ind:	Not reported
Constype Below Ground Ind:	Not reported
Constype Cable Line Ind:	Not reported
Constype Comm Line Ind:	Not reported
Constype Commercial Ind:	Not reported
Constype Electrical Line Ind:	Not reported
Constype Gas Line Ind:	Not reported
Constype Industrial Ind:	Not reported
Constype Other Description:	Not reported
Constype Other Ind:	Not reported
Constype Recons Ind:	Not reported
Constype Residential Ind:	Not reported
Constype Transport Ind:	Not reported
Constype Utility Description:	Not reported
Constype Utility Ind:	Not reported
Constype Water Sewer Ind:	Not reported
Dir Discharge Uswater Ind:	Not reported
Receiving Water Name:	Not reported
Certifier:	Not reported
Certifier Title:	Not reported
Certification Date:	Not reported
Primary Sic:	Not reported
Secondary Sic:	Not reported
Tertiary Sic:	Not reported

SANTA CRUZ CO SITE MITI:

APN Number:	036-051-33
Name:	SILVERCREST APARTMENTS
Address:	750 BAY AVE
City,State,Zip:	CAPITOLA, CA
Case Status:	Not reported
Case Type:	Not reported
Global ID:	Not reported
RO Number:	266
Agency:	EHS
Closure Letter Date:	Not reported
Notes:	Not reported

CIWQS:

Name:	BAY AVE SENIOR APARTMENTS
Address:	750 BAY AVE
City,State,Zip:	CAPITOLA, CA 95010
Agency:	First Community Housing
Agency Address:	75 East Santa Clara Street Suite 1300, San Jose, CA 95113
Place/Project Type:	Construction - Residential, Utility
SIC/NAICS:	Not reported
Region:	3
Program:	CONSTW
Regulatory Measure Status:	Terminated
Regulatory Measure Type:	Storm water construction
Order Number:	2009-0009-DWQ
WDID:	3 44C354876
NPDES Number:	CAS000002
Adoption Date:	Not reported

Map ID
Direction
Distance
Elevation

MAP FINDINGS

Site

Database(s)

EDR ID Number
EPA ID Number

BAY AVE SENIOR APARTMENTS (Continued)

S109691809

Effective Date:	03/24/2009
Termination Date:	03/09/2017
Expiration/Review Date:	Not reported
Design Flow:	Not reported
Major/Minor:	Not reported
Complexity:	Not reported
TTWQ:	Not reported
Enforcement Actions within 5 years:	0
Violations within 5 years:	0
Latitude:	Not reported
Longitude:	Not reported

Count: 0 records.

ORPHAN SUMMARY

<u>City</u>	<u>EDR ID</u>	<u>Site Name</u>	<u>Site Address</u>	<u>Zip</u>	<u>Database(s)</u>
NO SITES FOUND					

GOVERNMENT RECORDS SEARCHED / DATA CURRENCY TRACKING

To maintain currency of the following federal and state databases, EDR contacts the appropriate governmental agency on a monthly or quarterly basis, as required.

Number of Days to Update: Provides confirmation that EDR is reporting records that have been updated within 90 days from the date the government agency made the information available to the public.

STANDARD ENVIRONMENTAL RECORDS

Lists of Federal NPL (Superfund) sites

NPL: National Priority List

National Priorities List (Superfund). The NPL is a subset of CERCLIS and identifies over 1,200 sites for priority cleanup under the Superfund Program. NPL sites may encompass relatively large areas. As such, EDR provides polygon coverage for over 1,000 NPL site boundaries produced by EPA's Environmental Photographic Interpretation Center (EPIC) and regional EPA offices.

Date of Government Version: 02/29/2024	Source: EPA
Date Data Arrived at EDR: 03/01/2024	Telephone: N/A
Date Made Active in Reports: 03/27/2024	Last EDR Contact: 05/01/2024
Number of Days to Update: 26	Next Scheduled EDR Contact: 07/08/2024
	Data Release Frequency: Quarterly

NPL Site Boundaries

Sources:

EPA's Environmental Photographic Interpretation Center (EPIC)
Telephone: 202-564-7333

EPA Region 1
Telephone 617-918-1143

EPA Region 6
Telephone: 214-655-6659

EPA Region 3
Telephone 215-814-5418

EPA Region 7
Telephone: 913-551-7247

EPA Region 4
Telephone 404-562-8033

EPA Region 8
Telephone: 303-312-6774

EPA Region 5
Telephone 312-886-6686

EPA Region 9
Telephone: 415-947-4246

EPA Region 10
Telephone 206-553-8665

Proposed NPL: Proposed National Priority List Sites

A site that has been proposed for listing on the National Priorities List through the issuance of a proposed rule in the Federal Register. EPA then accepts public comments on the site, responds to the comments, and places on the NPL those sites that continue to meet the requirements for listing.

Date of Government Version: 02/29/2024	Source: EPA
Date Data Arrived at EDR: 03/01/2024	Telephone: N/A
Date Made Active in Reports: 03/27/2024	Last EDR Contact: 05/01/2024
Number of Days to Update: 26	Next Scheduled EDR Contact: 07/08/2024
	Data Release Frequency: Quarterly

NPL LIENS: Federal Superfund Liens

Federal Superfund Liens. Under the authority granted the USEPA by CERCLA of 1980, the USEPA has the authority to file liens against real property in order to recover remedial action expenditures or when the property owner received notification of potential liability. USEPA compiles a listing of filed notices of Superfund Liens.

GOVERNMENT RECORDS SEARCHED / DATA CURRENCY TRACKING

Date of Government Version: 10/15/1991
Date Data Arrived at EDR: 02/02/1994
Date Made Active in Reports: 03/30/1994
Number of Days to Update: 56

Source: EPA
Telephone: 202-564-4267
Last EDR Contact: 08/15/2011
Next Scheduled EDR Contact: 11/28/2011
Data Release Frequency: No Update Planned

Lists of Federal Delisted NPL sites

Delisted NPL: National Priority List Deletions

The National Oil and Hazardous Substances Pollution Contingency Plan (NCP) establishes the criteria that the EPA uses to delete sites from the NPL. In accordance with 40 CFR 300.425.(e), sites may be deleted from the NPL where no further response is appropriate.

Date of Government Version: 02/29/2024
Date Data Arrived at EDR: 03/01/2024
Date Made Active in Reports: 03/27/2024
Number of Days to Update: 26

Source: EPA
Telephone: N/A
Last EDR Contact: 05/01/2024
Next Scheduled EDR Contact: 07/08/2024
Data Release Frequency: Quarterly

Lists of Federal sites subject to CERCLA removals and CERCLA orders

FEDERAL FACILITY: Federal Facility Site Information listing

A listing of National Priority List (NPL) and Base Realignment and Closure (BRAC) sites found in the Comprehensive Environmental Response, Compensation and Liability Information System (CERCLIS) Database where EPA Federal Facilities Restoration and Reuse Office is involved in cleanup activities.

Date of Government Version: 12/20/2023
Date Data Arrived at EDR: 12/20/2023
Date Made Active in Reports: 01/24/2024
Number of Days to Update: 35

Source: Environmental Protection Agency
Telephone: 703-603-8704
Last EDR Contact: 03/26/2024
Next Scheduled EDR Contact: 07/08/2024
Data Release Frequency: Varies

SEMS: Superfund Enterprise Management System

SEMS (Superfund Enterprise Management System) tracks hazardous waste sites, potentially hazardous waste sites, and remedial activities performed in support of EPA's Superfund Program across the United States. The list was formerly known as CERCLIS, renamed to SEMS by the EPA in 2015. The list contains data on potentially hazardous waste sites that have been reported to the USEPA by states, municipalities, private companies and private persons, pursuant to Section 103 of the Comprehensive Environmental Response, Compensation, and Liability Act (CERCLA). This dataset also contains sites which are either proposed to or on the National Priorities List (NPL) and the sites which are in the screening and assessment phase for possible inclusion on the NPL.

Date of Government Version: 01/29/2024
Date Data Arrived at EDR: 02/01/2024
Date Made Active in Reports: 02/22/2024
Number of Days to Update: 21

Source: EPA
Telephone: 800-424-9346
Last EDR Contact: 05/01/2024
Next Scheduled EDR Contact: 07/22/2024
Data Release Frequency: Quarterly

Lists of Federal CERCLA sites with NFRAP

SEMS-ARCHIVE: Superfund Enterprise Management System Archive

GOVERNMENT RECORDS SEARCHED / DATA CURRENCY TRACKING

SEMS-ARCHIVE (Superfund Enterprise Management System Archive) tracks sites that have no further interest under the Federal Superfund Program based on available information. The list was formerly known as the CERCLIS-NFRAP, renamed to SEMS ARCHIVE by the EPA in 2015. EPA may perform a minimal level of assessment work at a site while it is archived if site conditions change and/or new information becomes available. Archived sites have been removed and archived from the inventory of SEMS sites. Archived status indicates that, to the best of EPA's knowledge, assessment at a site has been completed and that EPA has determined no further steps will be taken to list the site on the National Priorities List (NPL), unless information indicates this decision was not appropriate or other considerations require a recommendation for listing at a later time. The decision does not necessarily mean that there is no hazard associated with a given site; it only means that, based upon available information, the location is not judged to be potential NPL site.

Date of Government Version: 01/29/2024	Source: EPA
Date Data Arrived at EDR: 02/01/2024	Telephone: 800-424-9346
Date Made Active in Reports: 02/22/2024	Last EDR Contact: 05/01/2024
Number of Days to Update: 21	Next Scheduled EDR Contact: 07/22/2024
	Data Release Frequency: Quarterly

Lists of Federal RCRA facilities undergoing Corrective Action

CORRACTS: Corrective Action Report

CORRACTS identifies hazardous waste handlers with RCRA corrective action activity.

Date of Government Version: 12/04/2023	Source: EPA
Date Data Arrived at EDR: 12/06/2023	Telephone: 800-424-9346
Date Made Active in Reports: 12/12/2023	Last EDR Contact: 03/19/2024
Number of Days to Update: 6	Next Scheduled EDR Contact: 07/01/2024
	Data Release Frequency: Quarterly

Lists of Federal RCRA TSD facilities

RCRA-TSDF: RCRA - Treatment, Storage and Disposal

RCRAInfo is EPA's comprehensive information system, providing access to data supporting the Resource Conservation and Recovery Act (RCRA) of 1976 and the Hazardous and Solid Waste Amendments (HSWA) of 1984. The database includes selective information on sites which generate, transport, store, treat and/or dispose of hazardous waste as defined by the Resource Conservation and Recovery Act (RCRA). Transporters are individuals or entities that move hazardous waste from the generator offsite to a facility that can recycle, treat, store, or dispose of the waste. TSDFs treat, store, or dispose of the waste.

Date of Government Version: 12/04/2023	Source: Environmental Protection Agency
Date Data Arrived at EDR: 12/06/2023	Telephone: (415) 495-8895
Date Made Active in Reports: 12/12/2023	Last EDR Contact: 03/19/2024
Number of Days to Update: 6	Next Scheduled EDR Contact: 07/01/2024
	Data Release Frequency: Quarterly

Lists of Federal RCRA generators

RCRA-LQG: RCRA - Large Quantity Generators

RCRAInfo is EPA's comprehensive information system, providing access to data supporting the Resource Conservation and Recovery Act (RCRA) of 1976 and the Hazardous and Solid Waste Amendments (HSWA) of 1984. The database includes selective information on sites which generate, transport, store, treat and/or dispose of hazardous waste as defined by the Resource Conservation and Recovery Act (RCRA). Large quantity generators (LQGs) generate over 1,000 kilograms (kg) of hazardous waste, or over 1 kg of acutely hazardous waste per month.

Date of Government Version: 12/04/2023	Source: Environmental Protection Agency
Date Data Arrived at EDR: 12/06/2023	Telephone: (415) 495-8895
Date Made Active in Reports: 12/12/2023	Last EDR Contact: 03/19/2024
Number of Days to Update: 6	Next Scheduled EDR Contact: 07/01/2024
	Data Release Frequency: Quarterly

GOVERNMENT RECORDS SEARCHED / DATA CURRENCY TRACKING

RCRA-SQG: RCRA - Small Quantity Generators

RCRAInfo is EPA's comprehensive information system, providing access to data supporting the Resource Conservation and Recovery Act (RCRA) of 1976 and the Hazardous and Solid Waste Amendments (HSWA) of 1984. The database includes selective information on sites which generate, transport, store, treat and/or dispose of hazardous waste as defined by the Resource Conservation and Recovery Act (RCRA). Small quantity generators (SQGs) generate between 100 kg and 1,000 kg of hazardous waste per month.

Date of Government Version: 12/04/2023	Source: Environmental Protection Agency
Date Data Arrived at EDR: 12/06/2023	Telephone: (415) 495-8895
Date Made Active in Reports: 12/12/2023	Last EDR Contact: 03/19/2024
Number of Days to Update: 6	Next Scheduled EDR Contact: 07/01/2024
	Data Release Frequency: Quarterly

RCRA-VSQG: RCRA - Very Small Quantity Generators (Formerly Conditionally Exempt Small Quantity Generators)

RCRAInfo is EPA's comprehensive information system, providing access to data supporting the Resource Conservation and Recovery Act (RCRA) of 1976 and the Hazardous and Solid Waste Amendments (HSWA) of 1984. The database includes selective information on sites which generate, transport, store, treat and/or dispose of hazardous waste as defined by the Resource Conservation and Recovery Act (RCRA). Very small quantity generators (VSQGs) generate less than 100 kg of hazardous waste, or less than 1 kg of acutely hazardous waste per month.

Date of Government Version: 12/04/2023	Source: Environmental Protection Agency
Date Data Arrived at EDR: 12/06/2023	Telephone: (415) 495-8895
Date Made Active in Reports: 12/12/2023	Last EDR Contact: 03/19/2024
Number of Days to Update: 6	Next Scheduled EDR Contact: 07/01/2024
	Data Release Frequency: Quarterly

Federal institutional controls / engineering controls registries

LUCIS: Land Use Control Information System

LUCIS contains records of land use control information pertaining to the former Navy Base Realignment and Closure properties.

Date of Government Version: 02/14/2024	Source: Department of the Navy
Date Data Arrived at EDR: 02/16/2024	Telephone: 843-820-7326
Date Made Active in Reports: 04/04/2024	Last EDR Contact: 05/02/2024
Number of Days to Update: 48	Next Scheduled EDR Contact: 08/19/2024
	Data Release Frequency: Varies

US ENG CONTROLS: Engineering Controls Sites List

A listing of sites with engineering controls in place. Engineering controls include various forms of caps, building foundations, liners, and treatment methods to create pathway elimination for regulated substances to enter environmental media or effect human health.

Date of Government Version: 02/13/2024	Source: Environmental Protection Agency
Date Data Arrived at EDR: 02/21/2024	Telephone: 703-603-0695
Date Made Active in Reports: 04/04/2024	Last EDR Contact: 02/21/2024
Number of Days to Update: 43	Next Scheduled EDR Contact: 06/03/2024
	Data Release Frequency: Varies

US INST CONTROLS: Institutional Controls Sites List

A listing of sites with institutional controls in place. Institutional controls include administrative measures, such as groundwater use restrictions, construction restrictions, property use restrictions, and post remediation care requirements intended to prevent exposure to contaminants remaining on site. Deed restrictions are generally required as part of the institutional controls.

Date of Government Version: 02/13/2024	Source: Environmental Protection Agency
Date Data Arrived at EDR: 02/21/2024	Telephone: 703-603-0695
Date Made Active in Reports: 04/04/2024	Last EDR Contact: 02/21/2024
Number of Days to Update: 43	Next Scheduled EDR Contact: 06/03/2024
	Data Release Frequency: Varies

GOVERNMENT RECORDS SEARCHED / DATA CURRENCY TRACKING

Federal ERNS list

ERNS: Emergency Response Notification System

Emergency Response Notification System. ERNS records and stores information on reported releases of oil and hazardous substances.

Date of Government Version: 12/12/2023

Source: National Response Center, United States Coast Guard

Date Data Arrived at EDR: 12/13/2023

Telephone: 202-267-2180

Date Made Active in Reports: 02/28/2024

Last EDR Contact: 03/19/2024

Number of Days to Update: 77

Next Scheduled EDR Contact: 07/01/2024

Data Release Frequency: Quarterly

Lists of state- and tribal (Superfund) equivalent sites

RESPONSE: State Response Sites

Identifies confirmed release sites where DTSC is involved in remediation, either in a lead or oversight capacity.

These confirmed release sites are generally high-priority and high potential risk.

Date of Government Version: 01/22/2024

Source: Department of Toxic Substances Control

Date Data Arrived at EDR: 01/23/2024

Telephone: 916-323-3400

Date Made Active in Reports: 04/08/2024

Last EDR Contact: 04/23/2024

Number of Days to Update: 76

Next Scheduled EDR Contact: 08/05/2024

Data Release Frequency: Quarterly

Lists of state- and tribal hazardous waste facilities

ENVIROSTOR: EnviroStor Database

The Department of Toxic Substances Control's (DTSC's) Site Mitigation and Brownfields Reuse Program's (SMBRP's) EnviroStor database identifies sites that have known contamination or sites for which there may be reasons to investigate further. The database includes the following site types: Federal Superfund sites (National Priorities List (NPL)); State Response, including Military Facilities and State Superfund; Voluntary Cleanup; and School sites. EnviroStor provides similar information to the information that was available in CalSites, and provides additional site information, including, but not limited to, identification of formerly-contaminated properties that have been released for reuse, properties where environmental deed restrictions have been recorded to prevent inappropriate land uses, and risk characterization information that is used to assess potential impacts to public health and the environment at contaminated sites.

Date of Government Version: 01/22/2024

Source: Department of Toxic Substances Control

Date Data Arrived at EDR: 01/23/2024

Telephone: 916-323-3400

Date Made Active in Reports: 04/08/2024

Last EDR Contact: 04/23/2024

Number of Days to Update: 76

Next Scheduled EDR Contact: 08/05/2024

Data Release Frequency: Quarterly

Lists of state and tribal landfills and solid waste disposal facilities

SWF/LF (SWIS): Solid Waste Information System

Active, Closed and Inactive Landfills. SWF/LF records typically contain an inventory of solid waste disposal facilities or landfills. These may be active or inactive facilities or open dumps that failed to meet RCRA Section 4004 criteria for solid waste landfills or disposal sites.

Date of Government Version: 02/05/2024

Source: Department of Resources Recycling and Recovery

Date Data Arrived at EDR: 02/06/2024

Telephone: 916-341-6320

Date Made Active in Reports: 04/26/2024

Last EDR Contact: 02/06/2024

Number of Days to Update: 80

Next Scheduled EDR Contact: 05/20/2024

Data Release Frequency: Quarterly

Lists of state and tribal leaking storage tanks

GOVERNMENT RECORDS SEARCHED / DATA CURRENCY TRACKING

LUST: Leaking Underground Fuel Tank Report (GEOTRACKER)

Leaking Underground Storage Tank (LUST) Sites included in GeoTracker. GeoTracker is the Water Boards data management system for sites that impact, or have the potential to impact, water quality in California, with emphasis on groundwater.

Date of Government Version: 12/04/2023	Source: State Water Resources Control Board
Date Data Arrived at EDR: 12/05/2023	Telephone: see region list
Date Made Active in Reports: 02/28/2024	Last EDR Contact: 03/05/2024
Number of Days to Update: 85	Next Scheduled EDR Contact: 06/17/2024
	Data Release Frequency: Quarterly

LUST REG 6L: Leaking Underground Storage Tank Case Listing

For more current information, please refer to the State Water Resources Control Board's LUST database.

Date of Government Version: 09/09/2003	Source: California Regional Water Quality Control Board Lahontan Region (6)
Date Data Arrived at EDR: 09/10/2003	Telephone: 530-542-5572
Date Made Active in Reports: 10/07/2003	Last EDR Contact: 09/12/2011
Number of Days to Update: 27	Next Scheduled EDR Contact: 12/26/2011
	Data Release Frequency: No Update Planned

LUST REG 9: Leaking Underground Storage Tank Report

Orange, Riverside, San Diego counties. For more current information, please refer to the State Water Resources Control Board's LUST database.

Date of Government Version: 03/01/2001	Source: California Regional Water Quality Control Board San Diego Region (9)
Date Data Arrived at EDR: 04/23/2001	Telephone: 858-637-5595
Date Made Active in Reports: 05/21/2001	Last EDR Contact: 09/26/2011
Number of Days to Update: 28	Next Scheduled EDR Contact: 01/09/2012
	Data Release Frequency: No Update Planned

LUST REG 8: Leaking Underground Storage Tanks

California Regional Water Quality Control Board Santa Ana Region (8). For more current information, please refer to the State Water Resources Control Board's LUST database.

Date of Government Version: 02/14/2005	Source: California Regional Water Quality Control Board Santa Ana Region (8)
Date Data Arrived at EDR: 02/15/2005	Telephone: 909-782-4496
Date Made Active in Reports: 03/28/2005	Last EDR Contact: 08/15/2011
Number of Days to Update: 41	Next Scheduled EDR Contact: 11/28/2011
	Data Release Frequency: No Update Planned

LUST REG 7: Leaking Underground Storage Tank Case Listing

Leaking Underground Storage Tank locations. Imperial, Riverside, San Diego, Santa Barbara counties.

Date of Government Version: 02/26/2004	Source: California Regional Water Quality Control Board Colorado River Basin Region (7)
Date Data Arrived at EDR: 02/26/2004	Telephone: 760-776-8943
Date Made Active in Reports: 03/24/2004	Last EDR Contact: 08/01/2011
Number of Days to Update: 27	Next Scheduled EDR Contact: 11/14/2011
	Data Release Frequency: No Update Planned

LUST REG 5: Leaking Underground Storage Tank Database

Leaking Underground Storage Tank locations. Alameda, Alpine, Amador, Butte, Colusa, Contra Costa, Calveras, El Dorado, Fresno, Glenn, Kern, Kings, Lake, Lassen, Madera, Mariposa, Merced, Modoc, Napa, Nevada, Placer, Plumas, Sacramento, San Joaquin, Shasta, Solano, Stanislaus, Sutter, Tehama, Tulare, Tuolumne, Yolo, Yuba counties.

Date of Government Version: 07/01/2008	Source: California Regional Water Quality Control Board Central Valley Region (5)
Date Data Arrived at EDR: 07/22/2008	Telephone: 916-464-4834
Date Made Active in Reports: 07/31/2008	Last EDR Contact: 07/01/2011
Number of Days to Update: 9	Next Scheduled EDR Contact: 10/17/2011
	Data Release Frequency: No Update Planned

GOVERNMENT RECORDS SEARCHED / DATA CURRENCY TRACKING

LUST REG 4: Underground Storage Tank Leak List

Los Angeles, Ventura counties. For more current information, please refer to the State Water Resources Control Board's LUST database.

Date of Government Version: 09/07/2004	Source: California Regional Water Quality Control Board Los Angeles Region (4)
Date Data Arrived at EDR: 09/07/2004	Telephone: 213-576-6710
Date Made Active in Reports: 10/12/2004	Last EDR Contact: 09/06/2011
Number of Days to Update: 35	Next Scheduled EDR Contact: 12/19/2011
	Data Release Frequency: No Update Planned

LUST REG 3: Leaking Underground Storage Tank Database

Leaking Underground Storage Tank locations. Monterey, San Benito, San Luis Obispo, Santa Barbara, Santa Cruz counties.

Date of Government Version: 05/19/2003	Source: California Regional Water Quality Control Board Central Coast Region (3)
Date Data Arrived at EDR: 05/19/2003	Telephone: 805-542-4786
Date Made Active in Reports: 06/02/2003	Last EDR Contact: 07/18/2011
Number of Days to Update: 14	Next Scheduled EDR Contact: 10/31/2011
	Data Release Frequency: No Update Planned

LUST REG 2: Fuel Leak List

Leaking Underground Storage Tank locations. Alameda, Contra Costa, Marin, Napa, San Francisco, San Mateo, Santa Clara, Solano, Sonoma counties.

Date of Government Version: 09/30/2004	Source: California Regional Water Quality Control Board San Francisco Bay Region (2)
Date Data Arrived at EDR: 10/20/2004	Telephone: 510-622-2433
Date Made Active in Reports: 11/19/2004	Last EDR Contact: 09/19/2011
Number of Days to Update: 30	Next Scheduled EDR Contact: 01/02/2012
	Data Release Frequency: No Update Planned

LUST REG 1: Active Toxic Site Investigation

Del Norte, Humboldt, Lake, Mendocino, Modoc, Siskiyou, Sonoma, Trinity counties. For more current information, please refer to the State Water Resources Control Board's LUST database.

Date of Government Version: 02/01/2001	Source: California Regional Water Quality Control Board North Coast (1)
Date Data Arrived at EDR: 02/28/2001	Telephone: 707-570-3769
Date Made Active in Reports: 03/29/2001	Last EDR Contact: 08/01/2011
Number of Days to Update: 29	Next Scheduled EDR Contact: 11/14/2011
	Data Release Frequency: No Update Planned

LUST REG 6V: Leaking Underground Storage Tank Case Listing

Leaking Underground Storage Tank locations. Inyo, Kern, Los Angeles, Mono, San Bernardino counties.

Date of Government Version: 06/07/2005	Source: California Regional Water Quality Control Board Victorville Branch Office (6)
Date Data Arrived at EDR: 06/07/2005	Telephone: 760-241-7365
Date Made Active in Reports: 06/29/2005	Last EDR Contact: 09/12/2011
Number of Days to Update: 22	Next Scheduled EDR Contact: 12/26/2011
	Data Release Frequency: No Update Planned

INDIAN LUST R9: Leaking Underground Storage Tanks on Indian Land

LUSTs on Indian land in Arizona, California, New Mexico and Nevada

Date of Government Version: 10/25/2023	Source: Environmental Protection Agency
Date Data Arrived at EDR: 01/17/2024	Telephone: 415-972-3372
Date Made Active in Reports: 03/13/2024	Last EDR Contact: 04/17/2024
Number of Days to Update: 56	Next Scheduled EDR Contact: 07/29/2024
	Data Release Frequency: Varies

INDIAN LUST R1: Leaking Underground Storage Tanks on Indian Land

A listing of leaking underground storage tank locations on Indian Land.

GOVERNMENT RECORDS SEARCHED / DATA CURRENCY TRACKING

Date of Government Version: 10/25/2023	Source: EPA Region 1
Date Data Arrived at EDR: 01/17/2024	Telephone: 617-918-1313
Date Made Active in Reports: 03/13/2024	Last EDR Contact: 04/17/2024
Number of Days to Update: 56	Next Scheduled EDR Contact: 07/29/2024
	Data Release Frequency: Varies

INDIAN LUST R8: Leaking Underground Storage Tanks on Indian Land
LUSTs on Indian land in Colorado, Montana, North Dakota, South Dakota, Utah and Wyoming.

Date of Government Version: 10/25/2023	Source: EPA Region 8
Date Data Arrived at EDR: 01/17/2024	Telephone: 303-312-6271
Date Made Active in Reports: 03/13/2024	Last EDR Contact: 04/17/2024
Number of Days to Update: 56	Next Scheduled EDR Contact: 07/29/2024
	Data Release Frequency: Varies

INDIAN LUST R7: Leaking Underground Storage Tanks on Indian Land
LUSTs on Indian land in Iowa, Kansas, and Nebraska

Date of Government Version: 10/25/2023	Source: EPA Region 7
Date Data Arrived at EDR: 01/17/2024	Telephone: 913-551-7003
Date Made Active in Reports: 03/13/2024	Last EDR Contact: 04/17/2024
Number of Days to Update: 56	Next Scheduled EDR Contact: 07/29/2024
	Data Release Frequency: Varies

INDIAN LUST R10: Leaking Underground Storage Tanks on Indian Land
LUSTs on Indian land in Alaska, Idaho, Oregon and Washington.

Date of Government Version: 10/25/2023	Source: EPA Region 10
Date Data Arrived at EDR: 01/17/2024	Telephone: 206-553-2857
Date Made Active in Reports: 03/13/2024	Last EDR Contact: 04/17/2024
Number of Days to Update: 56	Next Scheduled EDR Contact: 07/29/2024
	Data Release Frequency: Varies

INDIAN LUST R6: Leaking Underground Storage Tanks on Indian Land
LUSTs on Indian land in New Mexico and Oklahoma.

Date of Government Version: 10/25/2023	Source: EPA Region 6
Date Data Arrived at EDR: 01/17/2024	Telephone: 214-665-6597
Date Made Active in Reports: 03/13/2024	Last EDR Contact: 04/17/2024
Number of Days to Update: 56	Next Scheduled EDR Contact: 07/29/2024
	Data Release Frequency: Varies

INDIAN LUST R4: Leaking Underground Storage Tanks on Indian Land
LUSTs on Indian land in Florida, Mississippi and North Carolina.

Date of Government Version: 10/25/2023	Source: EPA Region 4
Date Data Arrived at EDR: 01/17/2024	Telephone: 404-562-8677
Date Made Active in Reports: 03/13/2024	Last EDR Contact: 04/17/2024
Number of Days to Update: 56	Next Scheduled EDR Contact: 07/29/2024
	Data Release Frequency: Varies

INDIAN LUST R5: Leaking Underground Storage Tanks on Indian Land
Leaking underground storage tanks located on Indian Land in Michigan, Minnesota and Wisconsin.

Date of Government Version: 10/04/2023	Source: EPA, Region 5
Date Data Arrived at EDR: 01/17/2024	Telephone: 312-886-7439
Date Made Active in Reports: 03/13/2024	Last EDR Contact: 04/17/2024
Number of Days to Update: 56	Next Scheduled EDR Contact: 07/29/2024
	Data Release Frequency: Varies

GOVERNMENT RECORDS SEARCHED / DATA CURRENCY TRACKING

CPS-SLIC: Statewide SLIC Cases (GEOTRACKER)

Cleanup Program Sites (CPS; also known as Site Cleanups [SC] and formerly known as Spills, Leaks, Investigations, and Cleanups [SLIC] sites) included in GeoTracker. GeoTracker is the Water Boards data management system for sites that impact, or have the potential to impact, water quality in California, with emphasis on groundwater.

Date of Government Version: 12/04/2023	Source: State Water Resources Control Board
Date Data Arrived at EDR: 12/05/2023	Telephone: 866-480-1028
Date Made Active in Reports: 02/27/2024	Last EDR Contact: 03/05/2024
Number of Days to Update: 84	Next Scheduled EDR Contact: 06/17/2024
	Data Release Frequency: Varies

SLIC REG 1: Active Toxic Site Investigations

The SLIC (Spills, Leaks, Investigations and Cleanup) program is designed to protect and restore water quality from spills, leaks, and similar discharges.

Date of Government Version: 04/03/2003	Source: California Regional Water Quality Control Board, North Coast Region (1)
Date Data Arrived at EDR: 04/07/2003	Telephone: 707-576-2220
Date Made Active in Reports: 04/25/2003	Last EDR Contact: 08/01/2011
Number of Days to Update: 18	Next Scheduled EDR Contact: 11/14/2011
	Data Release Frequency: No Update Planned

SLIC REG 2: Spills, Leaks, Investigation & Cleanup Cost Recovery Listing

The SLIC (Spills, Leaks, Investigations and Cleanup) program is designed to protect and restore water quality from spills, leaks, and similar discharges.

Date of Government Version: 09/30/2004	Source: Regional Water Quality Control Board San Francisco Bay Region (2)
Date Data Arrived at EDR: 10/20/2004	Telephone: 510-286-0457
Date Made Active in Reports: 11/19/2004	Last EDR Contact: 09/19/2011
Number of Days to Update: 30	Next Scheduled EDR Contact: 01/02/2012
	Data Release Frequency: No Update Planned

SLIC REG 3: Spills, Leaks, Investigation & Cleanup Cost Recovery Listing

The SLIC (Spills, Leaks, Investigations and Cleanup) program is designed to protect and restore water quality from spills, leaks, and similar discharges.

Date of Government Version: 05/18/2006	Source: California Regional Water Quality Control Board Central Coast Region (3)
Date Data Arrived at EDR: 05/18/2006	Telephone: 805-549-3147
Date Made Active in Reports: 06/15/2006	Last EDR Contact: 07/18/2011
Number of Days to Update: 28	Next Scheduled EDR Contact: 10/31/2011
	Data Release Frequency: No Update Planned

SLIC REG 4: Spills, Leaks, Investigation & Cleanup Cost Recovery Listing

The SLIC (Spills, Leaks, Investigations and Cleanup) program is designed to protect and restore water quality from spills, leaks, and similar discharges.

Date of Government Version: 11/17/2004	Source: Region Water Quality Control Board Los Angeles Region (4)
Date Data Arrived at EDR: 11/18/2004	Telephone: 213-576-6600
Date Made Active in Reports: 01/04/2005	Last EDR Contact: 07/01/2011
Number of Days to Update: 47	Next Scheduled EDR Contact: 10/17/2011
	Data Release Frequency: No Update Planned

SLIC REG 5: Spills, Leaks, Investigation & Cleanup Cost Recovery Listing

The SLIC (Spills, Leaks, Investigations and Cleanup) program is designed to protect and restore water quality from spills, leaks, and similar discharges.

Date of Government Version: 04/01/2005	Source: Regional Water Quality Control Board Central Valley Region (5)
Date Data Arrived at EDR: 04/05/2005	Telephone: 916-464-3291
Date Made Active in Reports: 04/21/2005	Last EDR Contact: 09/12/2011
Number of Days to Update: 16	Next Scheduled EDR Contact: 12/26/2011
	Data Release Frequency: No Update Planned

GOVERNMENT RECORDS SEARCHED / DATA CURRENCY TRACKING

SLIC REG 6V: Spills, Leaks, Investigation & Cleanup Cost Recovery Listing

The SLIC (Spills, Leaks, Investigations and Cleanup) program is designed to protect and restore water quality from spills, leaks, and similar discharges.

Date of Government Version: 05/24/2005
Date Data Arrived at EDR: 05/25/2005
Date Made Active in Reports: 06/16/2005
Number of Days to Update: 22

Source: Regional Water Quality Control Board, Victorville Branch
Telephone: 619-241-6583
Last EDR Contact: 08/15/2011
Next Scheduled EDR Contact: 11/28/2011
Data Release Frequency: No Update Planned

SLIC REG 6L: SLIC Sites

The SLIC (Spills, Leaks, Investigations and Cleanup) program is designed to protect and restore water quality from spills, leaks, and similar discharges.

Date of Government Version: 09/07/2004
Date Data Arrived at EDR: 09/07/2004
Date Made Active in Reports: 10/12/2004
Number of Days to Update: 35

Source: California Regional Water Quality Control Board, Lahontan Region
Telephone: 530-542-5574
Last EDR Contact: 08/15/2011
Next Scheduled EDR Contact: 11/28/2011
Data Release Frequency: No Update Planned

SLIC REG 7: SLIC List

The SLIC (Spills, Leaks, Investigations and Cleanup) program is designed to protect and restore water quality from spills, leaks, and similar discharges.

Date of Government Version: 11/24/2004
Date Data Arrived at EDR: 11/29/2004
Date Made Active in Reports: 01/04/2005
Number of Days to Update: 36

Source: California Regional Quality Control Board, Colorado River Basin Region
Telephone: 760-346-7491
Last EDR Contact: 08/01/2011
Next Scheduled EDR Contact: 11/14/2011
Data Release Frequency: No Update Planned

SLIC REG 8: Spills, Leaks, Investigation & Cleanup Cost Recovery Listing

The SLIC (Spills, Leaks, Investigations and Cleanup) program is designed to protect and restore water quality from spills, leaks, and similar discharges.

Date of Government Version: 04/03/2008
Date Data Arrived at EDR: 04/03/2008
Date Made Active in Reports: 04/14/2008
Number of Days to Update: 11

Source: California Region Water Quality Control Board Santa Ana Region (8)
Telephone: 951-782-3298
Last EDR Contact: 09/12/2011
Next Scheduled EDR Contact: 12/26/2011
Data Release Frequency: No Update Planned

SLIC REG 9: Spills, Leaks, Investigation & Cleanup Cost Recovery Listing

The SLIC (Spills, Leaks, Investigations and Cleanup) program is designed to protect and restore water quality from spills, leaks, and similar discharges.

Date of Government Version: 09/10/2007
Date Data Arrived at EDR: 09/11/2007
Date Made Active in Reports: 09/28/2007
Number of Days to Update: 17

Source: California Regional Water Quality Control Board San Diego Region (9)
Telephone: 858-467-2980
Last EDR Contact: 08/08/2011
Next Scheduled EDR Contact: 11/21/2011
Data Release Frequency: No Update Planned

Lists of state and tribal registered storage tanks

FEMA UST: Underground Storage Tank Listing

A listing of all FEMA owned underground storage tanks.

Date of Government Version: 11/16/2023
Date Data Arrived at EDR: 11/16/2023
Date Made Active in Reports: 02/13/2024
Number of Days to Update: 89

Source: FEMA
Telephone: 202-646-5797
Last EDR Contact: 03/19/2024
Next Scheduled EDR Contact: 07/15/2024
Data Release Frequency: Varies

GOVERNMENT RECORDS SEARCHED / DATA CURRENCY TRACKING

MILITARY UST SITES: Military UST Sites (GEOTRACKER)

Military ust sites

Date of Government Version: 12/04/2023	Source: State Water Resources Control Board
Date Data Arrived at EDR: 12/05/2023	Telephone: 866-480-1028
Date Made Active in Reports: 02/28/2024	Last EDR Contact: 03/05/2024
Number of Days to Update: 85	Next Scheduled EDR Contact: 06/17/2024
	Data Release Frequency: Varies

UST: Active UST Facilities

Active UST facilities gathered from the local regulatory agencies

Date of Government Version: 12/04/2023	Source: SWRCB
Date Data Arrived at EDR: 12/05/2023	Telephone: 916-341-5851
Date Made Active in Reports: 02/28/2024	Last EDR Contact: 03/05/2024
Number of Days to Update: 85	Next Scheduled EDR Contact: 06/17/2024
	Data Release Frequency: Semi-Annually

UST CLOSURE: Proposed Closure of Underground Storage Tank (UST) Cases

UST cases that are being considered for closure by either the State Water Resources Control Board or the Executive Director have been posted for a 60-day public comment period. UST Case Closures being proposed for consideration by the State Water Resources Control Board. These are primarily UST cases that meet closure criteria under the decisional framework in State Water Board Resolution No. 92-49 and other Board orders. UST Case Closures proposed for consideration by the Executive Director pursuant to State Water Board Resolution No. 2012-0061. These are cases that meet the criteria of the Low-Threat UST Case Closure Policy. UST Case Closure Review Denials and Approved Orders.

Date of Government Version: 11/28/2023	Source: State Water Resources Control Board
Date Data Arrived at EDR: 11/30/2023	Telephone: 916-327-7844
Date Made Active in Reports: 02/27/2024	Last EDR Contact: 03/05/2024
Number of Days to Update: 89	Next Scheduled EDR Contact: 06/17/2024
	Data Release Frequency: Varies

AST: Aboveground Petroleum Storage Tank Facilities

A listing of aboveground storage tank petroleum storage tank locations.

Date of Government Version: 07/06/2016	Source: California Environmental Protection Agency
Date Data Arrived at EDR: 07/12/2016	Telephone: 916-327-5092
Date Made Active in Reports: 09/19/2016	Last EDR Contact: 03/08/2024
Number of Days to Update: 69	Next Scheduled EDR Contact: 06/24/2024
	Data Release Frequency: Varies

INDIAN UST R9: Underground Storage Tanks on Indian Land

The Indian Underground Storage Tank (UST) database provides information about underground storage tanks on Indian land in EPA Region 9 (Arizona, California, Hawaii, Nevada, the Pacific Islands, and Tribal Nations).

Date of Government Version: 10/24/2023	Source: EPA Region 9
Date Data Arrived at EDR: 01/17/2024	Telephone: 415-972-3368
Date Made Active in Reports: 03/13/2024	Last EDR Contact: 04/17/2024
Number of Days to Update: 56	Next Scheduled EDR Contact: 07/29/2024
	Data Release Frequency: Varies

INDIAN UST R8: Underground Storage Tanks on Indian Land

The Indian Underground Storage Tank (UST) database provides information about underground storage tanks on Indian land in EPA Region 8 (Colorado, Montana, North Dakota, South Dakota, Utah, Wyoming and 27 Tribal Nations).

Date of Government Version: 10/24/2023	Source: EPA Region 8
Date Data Arrived at EDR: 01/17/2024	Telephone: 303-312-6137
Date Made Active in Reports: 03/13/2024	Last EDR Contact: 04/17/2024
Number of Days to Update: 56	Next Scheduled EDR Contact: 07/29/2024
	Data Release Frequency: Varies

GOVERNMENT RECORDS SEARCHED / DATA CURRENCY TRACKING

INDIAN UST R7: Underground Storage Tanks on Indian Land

The Indian Underground Storage Tank (UST) database provides information about underground storage tanks on Indian land in EPA Region 7 (Iowa, Kansas, Missouri, Nebraska, and 9 Tribal Nations).

Date of Government Version: 10/24/2023	Source: EPA Region 7
Date Data Arrived at EDR: 01/17/2024	Telephone: 913-551-7003
Date Made Active in Reports: 03/13/2024	Last EDR Contact: 04/17/2024
Number of Days to Update: 56	Next Scheduled EDR Contact: 07/29/2024
	Data Release Frequency: Varies

INDIAN UST R1: Underground Storage Tanks on Indian Land

The Indian Underground Storage Tank (UST) database provides information about underground storage tanks on Indian land in EPA Region 1 (Connecticut, Maine, Massachusetts, New Hampshire, Rhode Island, Vermont and ten Tribal Nations).

Date of Government Version: 10/24/2023	Source: EPA, Region 1
Date Data Arrived at EDR: 01/17/2024	Telephone: 617-918-1313
Date Made Active in Reports: 03/13/2024	Last EDR Contact: 04/17/2024
Number of Days to Update: 56	Next Scheduled EDR Contact: 07/29/2024
	Data Release Frequency: Varies

INDIAN UST R6: Underground Storage Tanks on Indian Land

The Indian Underground Storage Tank (UST) database provides information about underground storage tanks on Indian land in EPA Region 6 (Louisiana, Arkansas, Oklahoma, New Mexico, Texas and 65 Tribes).

Date of Government Version: 10/24/2023	Source: EPA Region 6
Date Data Arrived at EDR: 01/17/2024	Telephone: 214-665-7591
Date Made Active in Reports: 03/13/2024	Last EDR Contact: 04/17/2024
Number of Days to Update: 56	Next Scheduled EDR Contact: 07/29/2024
	Data Release Frequency: Varies

INDIAN UST R5: Underground Storage Tanks on Indian Land

The Indian Underground Storage Tank (UST) database provides information about underground storage tanks on Indian land in EPA Region 5 (Michigan, Minnesota and Wisconsin and Tribal Nations).

Date of Government Version: 10/17/2023	Source: EPA Region 5
Date Data Arrived at EDR: 01/17/2024	Telephone: 312-886-6136
Date Made Active in Reports: 03/13/2024	Last EDR Contact: 04/17/2024
Number of Days to Update: 56	Next Scheduled EDR Contact: 07/29/2024
	Data Release Frequency: Varies

INDIAN UST R4: Underground Storage Tanks on Indian Land

The Indian Underground Storage Tank (UST) database provides information about underground storage tanks on Indian land in EPA Region 4 (Alabama, Florida, Georgia, Kentucky, Mississippi, North Carolina, South Carolina, Tennessee and Tribal Nations)

Date of Government Version: 10/24/2023	Source: EPA Region 4
Date Data Arrived at EDR: 01/17/2024	Telephone: 404-562-9424
Date Made Active in Reports: 03/13/2024	Last EDR Contact: 04/17/2024
Number of Days to Update: 56	Next Scheduled EDR Contact: 07/29/2024
	Data Release Frequency: Varies

INDIAN UST R10: Underground Storage Tanks on Indian Land

The Indian Underground Storage Tank (UST) database provides information about underground storage tanks on Indian land in EPA Region 10 (Alaska, Idaho, Oregon, Washington, and Tribal Nations).

Date of Government Version: 10/24/2023	Source: EPA Region 10
Date Data Arrived at EDR: 01/17/2024	Telephone: 206-553-2857
Date Made Active in Reports: 03/13/2024	Last EDR Contact: 04/17/2024
Number of Days to Update: 56	Next Scheduled EDR Contact: 07/29/2024
	Data Release Frequency: Varies

GOVERNMENT RECORDS SEARCHED / DATA CURRENCY TRACKING

Lists of state and tribal voluntary cleanup sites

VCP: Voluntary Cleanup Program Properties

Contains low threat level properties with either confirmed or unconfirmed releases and the project proponents have request that DTSC oversee investigation and/or cleanup activities and have agreed to provide coverage for DTSC's costs.

Date of Government Version: 01/22/2024	Source: Department of Toxic Substances Control
Date Data Arrived at EDR: 01/23/2024	Telephone: 916-323-3400
Date Made Active in Reports: 04/08/2024	Last EDR Contact: 04/23/2024
Number of Days to Update: 76	Next Scheduled EDR Contact: 08/05/2024
	Data Release Frequency: Quarterly

INDIAN VCP R7: Voluntary Cleanup Priority Listing

A listing of voluntary cleanup priority sites located on Indian Land located in Region 7.

Date of Government Version: 03/20/2008	Source: EPA, Region 7
Date Data Arrived at EDR: 04/22/2008	Telephone: 913-551-7365
Date Made Active in Reports: 05/19/2008	Last EDR Contact: 07/08/2021
Number of Days to Update: 27	Next Scheduled EDR Contact: 07/20/2009
	Data Release Frequency: Varies

INDIAN VCP R1: Voluntary Cleanup Priority Listing

A listing of voluntary cleanup priority sites located on Indian Land located in Region 1.

Date of Government Version: 07/27/2015	Source: EPA, Region 1
Date Data Arrived at EDR: 09/29/2015	Telephone: 617-918-1102
Date Made Active in Reports: 02/18/2016	Last EDR Contact: 03/18/2024
Number of Days to Update: 142	Next Scheduled EDR Contact: 07/01/2024
	Data Release Frequency: Varies

Lists of state and tribal brownfield sites

BROWNFIELDS: Considered Brownfields Sites Listing

A listing of sites the SWRCB considers to be Brownfields since these are sites have come to them through the MOA Process.

Date of Government Version: 12/13/2023	Source: State Water Resources Control Board
Date Data Arrived at EDR: 12/13/2023	Telephone: 916-323-7905
Date Made Active in Reports: 03/07/2024	Last EDR Contact: 03/19/2024
Number of Days to Update: 85	Next Scheduled EDR Contact: 07/01/2024
	Data Release Frequency: Quarterly

ADDITIONAL ENVIRONMENTAL RECORDS

Local Brownfield lists

US BROWNFIELDS: A Listing of Brownfields Sites

Brownfields are real property, the expansion, redevelopment, or reuse of which may be complicated by the presence or potential presence of a hazardous substance, pollutant, or contaminant. Cleaning up and reinvesting in these properties takes development pressures off of undeveloped, open land, and both improves and protects the environment. Assessment, Cleanup and Redevelopment Exchange System (ACRES) stores information reported by EPA Brownfields grant recipients on brownfields properties assessed or cleaned up with grant funding as well as information on Targeted Brownfields Assessments performed by EPA Regions. A listing of ACRES Brownfield sites is obtained from Cleanups in My Community. Cleanups in My Community provides information on Brownfields properties for which information is reported back to EPA, as well as areas served by Brownfields grant programs.

Date of Government Version: 08/15/2023	Source: Environmental Protection Agency
Date Data Arrived at EDR: 08/30/2023	Telephone: 202-566-2777
Date Made Active in Reports: 12/01/2023	Last EDR Contact: 03/12/2024
Number of Days to Update: 93	Next Scheduled EDR Contact: 06/24/2024
	Data Release Frequency: Semi-Annually

GOVERNMENT RECORDS SEARCHED / DATA CURRENCY TRACKING

Local Lists of Landfill / Solid Waste Disposal Sites

WMUDS/SWAT: Waste Management Unit Database

Waste Management Unit Database System. WMUDS is used by the State Water Resources Control Board staff and the Regional Water Quality Control Boards for program tracking and inventory of waste management units. WMUDS is composed of the following databases: Facility Information, Scheduled Inspections Information, Waste Management Unit Information, SWAT Program Information, SWAT Report Summary Information, SWAT Report Summary Data, Chapter 15 (formerly Subchapter 15) Information, Chapter 15 Monitoring Parameters, TPCA Program Information, RCRA Program Information, Closure Information, and Interested Parties Information.

Date of Government Version: 04/01/2000	Source: State Water Resources Control Board
Date Data Arrived at EDR: 04/10/2000	Telephone: 916-227-4448
Date Made Active in Reports: 05/10/2000	Last EDR Contact: 04/19/2024
Number of Days to Update: 30	Next Scheduled EDR Contact: 08/05/2024
	Data Release Frequency: No Update Planned

SWRCY: Recycler Database

A listing of recycling facilities in California.

Date of Government Version: 11/29/2023	Source: Department of Conservation
Date Data Arrived at EDR: 11/29/2023	Telephone: 916-323-3836
Date Made Active in Reports: 02/23/2024	Last EDR Contact: 03/05/2024
Number of Days to Update: 86	Next Scheduled EDR Contact: 06/17/2024
	Data Release Frequency: Quarterly

HAULERS: Registered Waste Tire Haulers Listing

A listing of registered waste tire haulers.

Date of Government Version: 04/04/2024	Source: Integrated Waste Management Board
Date Data Arrived at EDR: 04/05/2024	Telephone: 916-341-6422
Date Made Active in Reports: 04/15/2024	Last EDR Contact: 04/05/2024
Number of Days to Update: 10	Next Scheduled EDR Contact: 05/20/2024
	Data Release Frequency: Varies

INDIAN ODI: Report on the Status of Open Dumps on Indian Lands

Location of open dumps on Indian land.

Date of Government Version: 12/31/1998	Source: Environmental Protection Agency
Date Data Arrived at EDR: 12/03/2007	Telephone: 703-308-8245
Date Made Active in Reports: 01/24/2008	Last EDR Contact: 04/22/2024
Number of Days to Update: 52	Next Scheduled EDR Contact: 08/05/2024
	Data Release Frequency: Varies

DEBRIS REGION 9: Torres Martinez Reservation Illegal Dump Site Locations

A listing of illegal dump sites location on the Torres Martinez Indian Reservation located in eastern Riverside County and northern Imperial County, California.

Date of Government Version: 01/12/2009	Source: EPA, Region 9
Date Data Arrived at EDR: 05/07/2009	Telephone: 415-947-4219
Date Made Active in Reports: 09/21/2009	Last EDR Contact: 04/15/2024
Number of Days to Update: 137	Next Scheduled EDR Contact: 07/29/2024
	Data Release Frequency: No Update Planned

ODI: Open Dump Inventory

An open dump is defined as a disposal facility that does not comply with one or more of the Part 257 or Part 258 Subtitle D Criteria.

Date of Government Version: 06/30/1985	Source: Environmental Protection Agency
Date Data Arrived at EDR: 08/09/2004	Telephone: 800-424-9346
Date Made Active in Reports: 09/17/2004	Last EDR Contact: 06/09/2004
Number of Days to Update: 39	Next Scheduled EDR Contact: N/A
	Data Release Frequency: No Update Planned

GOVERNMENT RECORDS SEARCHED / DATA CURRENCY TRACKING

IHS OPEN DUMPS: Open Dumps on Indian Land

A listing of all open dumps located on Indian Land in the United States.

Date of Government Version: 04/01/2014	Source: Department of Health & Human Services, Indian Health Service
Date Data Arrived at EDR: 08/06/2014	Telephone: 301-443-1452
Date Made Active in Reports: 01/29/2015	Last EDR Contact: 04/19/2024
Number of Days to Update: 176	Next Scheduled EDR Contact: 08/04/2024
	Data Release Frequency: Varies

Local Lists of Hazardous waste / Contaminated Sites

US HIST CDL: National Clandestine Laboratory Register

A listing of clandestine drug lab locations that have been removed from the DEAs National Clandestine Laboratory Register.

Date of Government Version: 12/31/2023	Source: Drug Enforcement Administration
Date Data Arrived at EDR: 02/21/2024	Telephone: 202-307-1000
Date Made Active in Reports: 04/04/2024	Last EDR Contact: 02/21/2024
Number of Days to Update: 43	Next Scheduled EDR Contact: 06/03/2024
	Data Release Frequency: No Update Planned

HIST CAL-SITES: Calsites Database

The Calsites database contains potential or confirmed hazardous substance release properties. In 1996, California EPA reevaluated and significantly reduced the number of sites in the Calsites database. No longer updated by the state agency. It has been replaced by ENVIROSTOR.

Date of Government Version: 08/08/2005	Source: Department of Toxic Substance Control
Date Data Arrived at EDR: 08/03/2006	Telephone: 916-323-3400
Date Made Active in Reports: 08/24/2006	Last EDR Contact: 02/23/2009
Number of Days to Update: 21	Next Scheduled EDR Contact: 05/25/2009
	Data Release Frequency: No Update Planned

SCH: School Property Evaluation Program

This category contains proposed and existing school sites that are being evaluated by DTSC for possible hazardous materials contamination. In some cases, these properties may be listed in the CalSites category depending on the level of threat to public health and safety or the environment they pose.

Date of Government Version: 01/22/2024	Source: Department of Toxic Substances Control
Date Data Arrived at EDR: 01/23/2024	Telephone: 916-323-3400
Date Made Active in Reports: 04/08/2024	Last EDR Contact: 04/23/2024
Number of Days to Update: 76	Next Scheduled EDR Contact: 08/05/2024
	Data Release Frequency: Quarterly

CDL: Clandestine Drug Labs

A listing of drug lab locations. Listing of a location in this database does not indicate that any illegal drug lab materials were or were not present there, and does not constitute a determination that the location either requires or does not require additional cleanup work.

Date of Government Version: 12/31/2021	Source: Department of Toxic Substances Control
Date Data Arrived at EDR: 09/28/2023	Telephone: 916-255-6504
Date Made Active in Reports: 12/18/2023	Last EDR Contact: 04/29/2024
Number of Days to Update: 81	Next Scheduled EDR Contact: 08/12/2024
	Data Release Frequency: Varies

CERS HAZ WASTE: California Environmental Reporting System Hazardous Waste

List of sites in the California Environmental Protection Agency (CalEPA) Regulated Site Portal which fall under the Hazardous Chemical Management, Hazardous Waste Onsite Treatment, Household Hazardous Waste Collection, Hazardous Waste Generator, and RCRA LQ HW Generator programs.

GOVERNMENT RECORDS SEARCHED / DATA CURRENCY TRACKING

Date of Government Version: 01/16/2024
Date Data Arrived at EDR: 01/16/2024
Date Made Active in Reports: 04/03/2024
Number of Days to Update: 78

Source: CalEPA
Telephone: 916-323-2514
Last EDR Contact: 04/16/2024
Next Scheduled EDR Contact: 07/29/2024
Data Release Frequency: Quarterly

TOXIC PITS: Toxic Pits Cleanup Act Sites

Toxic PITS Cleanup Act Sites. TOXIC PITS identifies sites suspected of containing hazardous substances where cleanup has not yet been completed.

Date of Government Version: 07/01/1995
Date Data Arrived at EDR: 08/30/1995
Date Made Active in Reports: 09/26/1995
Number of Days to Update: 27

Source: State Water Resources Control Board
Telephone: 916-227-4364
Last EDR Contact: 01/26/2009
Next Scheduled EDR Contact: 04/27/2009
Data Release Frequency: No Update Planned

US CDL: Clandestine Drug Labs

A listing of clandestine drug lab locations. The U.S. Department of Justice ("the Department") provides this web site as a public service. It contains addresses of some locations where law enforcement agencies reported they found chemicals or other items that indicated the presence of either clandestine drug laboratories or dumpsites. In most cases, the source of the entries is not the Department, and the Department has not verified the entry and does not guarantee its accuracy. Members of the public must verify the accuracy of all entries by, for example, contacting local law enforcement and local health departments.

Date of Government Version: 12/31/2023
Date Data Arrived at EDR: 02/21/2024
Date Made Active in Reports: 04/04/2024
Number of Days to Update: 43

Source: Drug Enforcement Administration
Telephone: 202-307-1000
Last EDR Contact: 02/21/2024
Next Scheduled EDR Contact: 06/03/2024
Data Release Frequency: Quarterly

Local Lists of Registered Storage Tanks

SWEEPS UST: SWEEPS UST Listing

Statewide Environmental Evaluation and Planning System. This underground storage tank listing was updated and maintained by a company contacted by the SWRCB in the early 1990's. The listing is no longer updated or maintained. The local agency is the contact for more information on a site on the SWEEPS list.

Date of Government Version: 06/01/1994
Date Data Arrived at EDR: 07/07/2005
Date Made Active in Reports: 08/11/2005
Number of Days to Update: 35

Source: State Water Resources Control Board
Telephone: N/A
Last EDR Contact: 06/03/2005
Next Scheduled EDR Contact: N/A
Data Release Frequency: No Update Planned

HIST UST: Hazardous Substance Storage Container Database

The Hazardous Substance Storage Container Database is a historical listing of UST sites. Refer to local/county source for current data.

Date of Government Version: 10/15/1990
Date Data Arrived at EDR: 01/25/1991
Date Made Active in Reports: 02/12/1991
Number of Days to Update: 18

Source: State Water Resources Control Board
Telephone: 916-341-5851
Last EDR Contact: 07/26/2001
Next Scheduled EDR Contact: N/A
Data Release Frequency: No Update Planned

SAN FRANCISCO AST: Aboveground Storage Tank Site Listing

Aboveground storage tank sites

Date of Government Version: 02/01/2024
Date Data Arrived at EDR: 02/01/2024
Date Made Active in Reports: 04/24/2024
Number of Days to Update: 83

Source: San Francisco County Department of Public Health
Telephone: 415-252-3896
Last EDR Contact: 04/25/2024
Next Scheduled EDR Contact: 08/12/2024
Data Release Frequency: Varies

GOVERNMENT RECORDS SEARCHED / DATA CURRENCY TRACKING

CA FID UST: Facility Inventory Database

The Facility Inventory Database (FID) contains a historical listing of active and inactive underground storage tank locations from the State Water Resource Control Board. Refer to local/county source for current data.

Date of Government Version: 10/31/1994	Source: California Environmental Protection Agency
Date Data Arrived at EDR: 09/05/1995	Telephone: 916-341-5851
Date Made Active in Reports: 09/29/1995	Last EDR Contact: 12/28/1998
Number of Days to Update: 24	Next Scheduled EDR Contact: N/A
	Data Release Frequency: No Update Planned

CERS TANKS: California Environmental Reporting System (CERS) Tanks

List of sites in the California Environmental Protection Agency (CalEPA) Regulated Site Portal which fall under the Aboveground Petroleum Storage and Underground Storage Tank regulatory programs.

Date of Government Version: 01/16/2024	Source: California Environmental Protection Agency
Date Data Arrived at EDR: 01/16/2024	Telephone: 916-323-2514
Date Made Active in Reports: 04/03/2024	Last EDR Contact: 04/16/2024
Number of Days to Update: 78	Next Scheduled EDR Contact: 07/29/2024
	Data Release Frequency: Quarterly

Local Land Records

LIENS: Environmental Liens Listing

A listing of property locations with environmental liens for California where DTSC is a lien holder.

Date of Government Version: 11/21/2023	Source: Department of Toxic Substances Control
Date Data Arrived at EDR: 11/22/2023	Telephone: 916-323-3400
Date Made Active in Reports: 02/16/2024	Last EDR Contact: 02/26/2024
Number of Days to Update: 86	Next Scheduled EDR Contact: 06/10/2024
	Data Release Frequency: Varies

LIENS 2: CERCLA Lien Information

A Federal CERCLA ('Superfund') lien can exist by operation of law at any site or property at which EPA has spent Superfund monies. These monies are spent to investigate and address releases and threatened releases of contamination. CERCLIS provides information as to the identity of these sites and properties.

Date of Government Version: 02/29/2024	Source: Environmental Protection Agency
Date Data Arrived at EDR: 03/01/2024	Telephone: 202-564-6023
Date Made Active in Reports: 03/27/2024	Last EDR Contact: 05/01/2024
Number of Days to Update: 26	Next Scheduled EDR Contact: 07/08/2024
	Data Release Frequency: Semi-Annually

DEED: Deed Restriction Listing

Site Mitigation and Brownfields Reuse Program Facility Sites with Deed Restrictions & Hazardous Waste Management Program Facility Sites with Deed / Land Use Restriction. The DTSC Site Mitigation and Brownfields Reuse Program (SMBRP) list includes sites cleaned up under the program's oversight and generally does not include current or former hazardous waste facilities that required a hazardous waste facility permit. The list represents deed restrictions that are active. Some sites have multiple deed restrictions. The DTSC Hazardous Waste Management Program (HWMP) has developed a list of current or former hazardous waste facilities that have a recorded land use restriction at the local county recorder's office. The land use restrictions on this list were required by the DTSC HWMP as a result of the presence of hazardous substances that remain on site after the facility (or part of the facility) has been closed or cleaned up. The types of land use restriction include deed notice, deed restriction, or a land use restriction that binds current and future owners.

Date of Government Version: 11/22/2023	Source: DTSC and SWRCB
Date Data Arrived at EDR: 11/22/2023	Telephone: 916-323-3400
Date Made Active in Reports: 02/15/2024	Last EDR Contact: 02/27/2024
Number of Days to Update: 85	Next Scheduled EDR Contact: 06/10/2024
	Data Release Frequency: Semi-Annually

Records of Emergency Release Reports

GOVERNMENT RECORDS SEARCHED / DATA CURRENCY TRACKING

HMIRS: Hazardous Materials Information Reporting System

Hazardous Materials Incident Report System. HMIRS contains hazardous material spill incidents reported to DOT.

Date of Government Version: 12/12/2023	Source: U.S. Department of Transportation
Date Data Arrived at EDR: 12/13/2023	Telephone: 202-366-4555
Date Made Active in Reports: 02/28/2024	Last EDR Contact: 03/20/2024
Number of Days to Update: 77	Next Scheduled EDR Contact: 07/01/2024
	Data Release Frequency: Quarterly

CHMIRS: California Hazardous Material Incident Report System

California Hazardous Material Incident Reporting System. CHMIRS contains information on reported hazardous material incidents (accidental releases or spills).

Date of Government Version: 12/31/2023	Source: Office of Emergency Services
Date Data Arrived at EDR: 01/23/2024	Telephone: 916-845-8400
Date Made Active in Reports: 04/09/2024	Last EDR Contact: 04/16/2024
Number of Days to Update: 77	Next Scheduled EDR Contact: 07/29/2024
	Data Release Frequency: Semi-Annually

LDS: Land Disposal Sites Listing (GEOTRACKER)

Land Disposal sites (Landfills) included in GeoTracker. GeoTracker is the Water Boards data management system for sites that impact, or have the potential to impact, water quality in California, with emphasis on groundwater.

Date of Government Version: 12/04/2023	Source: State Water Quality Control Board
Date Data Arrived at EDR: 12/05/2023	Telephone: 866-480-1028
Date Made Active in Reports: 02/27/2024	Last EDR Contact: 03/05/2024
Number of Days to Update: 84	Next Scheduled EDR Contact: 06/17/2024
	Data Release Frequency: Quarterly

MCS: Military Cleanup Sites Listing (GEOTRACKER)

Military sites (consisting of: Military UST sites; Military Privatized sites; and Military Cleanup sites [formerly known as DoD non UST]) included in GeoTracker. GeoTracker is the Water Boards data management system for sites that impact, or have the potential to impact, water quality in California, with emphasis on groundwater.

Date of Government Version: 12/04/2023	Source: State Water Resources Control Board
Date Data Arrived at EDR: 12/05/2023	Telephone: 866-480-1028
Date Made Active in Reports: 02/28/2024	Last EDR Contact: 03/05/2024
Number of Days to Update: 85	Next Scheduled EDR Contact: 06/17/2024
	Data Release Frequency: Quarterly

SPILLS 90: SPILLS90 data from FirstSearch

Spills 90 includes those spill and release records available exclusively from FirstSearch databases. Typically, they may include chemical, oil and/or hazardous substance spills recorded after 1990. Duplicate records that are already included in EDR incident and release records are not included in Spills 90.

Date of Government Version: 06/06/2012	Source: FirstSearch
Date Data Arrived at EDR: 01/03/2013	Telephone: N/A
Date Made Active in Reports: 02/22/2013	Last EDR Contact: 01/03/2013
Number of Days to Update: 50	Next Scheduled EDR Contact: N/A
	Data Release Frequency: No Update Planned

Other Ascertainable Records

RCRA NonGen / NLR: RCRA - Non Generators / No Longer Regulated

RCRAInfo is EPA's comprehensive information system, providing access to data supporting the Resource Conservation and Recovery Act (RCRA) of 1976 and the Hazardous and Solid Waste Amendments (HSWA) of 1984. The database includes selective information on sites which generate, transport, store, treat and/or dispose of hazardous waste as defined by the Resource Conservation and Recovery Act (RCRA). Non-Generators do not presently generate hazardous waste.

GOVERNMENT RECORDS SEARCHED / DATA CURRENCY TRACKING

Date of Government Version: 12/04/2023
Date Data Arrived at EDR: 12/06/2023
Date Made Active in Reports: 12/12/2023
Number of Days to Update: 6

Source: Environmental Protection Agency
Telephone: (415) 495-8895
Last EDR Contact: 03/19/2024
Next Scheduled EDR Contact: 07/01/2024
Data Release Frequency: Quarterly

FUDS: Formerly Used Defense Sites

The listing includes locations of Formerly Used Defense Sites properties where the US Army Corps of Engineers is actively working or will take necessary cleanup actions.

Date of Government Version: 01/30/2024
Date Data Arrived at EDR: 02/13/2024
Date Made Active in Reports: 04/04/2024
Number of Days to Update: 51

Source: U.S. Army Corps of Engineers
Telephone: 202-528-4285
Last EDR Contact: 02/13/2024
Next Scheduled EDR Contact: 05/27/2024
Data Release Frequency: Varies

DOD: Department of Defense Sites

This data set consists of federally owned or administered lands, administered by the Department of Defense, that have any area equal to or greater than 640 acres of the United States, Puerto Rico, and the U.S. Virgin Islands.

Date of Government Version: 06/07/2021
Date Data Arrived at EDR: 07/13/2021
Date Made Active in Reports: 03/09/2022
Number of Days to Update: 239

Source: USGS
Telephone: 888-275-8747
Last EDR Contact: 04/11/2024
Next Scheduled EDR Contact: 07/22/2024
Data Release Frequency: Varies

FEDLAND: Federal and Indian Lands

Federally and Indian administrated lands of the United States. Lands included are administrated by: Army Corps of Engineers, Bureau of Reclamation, National Wild and Scenic River, National Wildlife Refuge, Public Domain Land, Wilderness, Wilderness Study Area, Wildlife Management Area, Bureau of Indian Affairs, Bureau of Land Management, Department of Justice, Forest Service, Fish and Wildlife Service, National Park Service.

Date of Government Version: 04/02/2018
Date Data Arrived at EDR: 04/11/2018
Date Made Active in Reports: 11/06/2019
Number of Days to Update: 574

Source: U.S. Geological Survey
Telephone: 888-275-8747
Last EDR Contact: 04/04/2024
Next Scheduled EDR Contact: 07/15/2024
Data Release Frequency: N/A

SCRD DRYCLEANERS: State Coalition for Remediation of Drycleaners Listing

The State Coalition for Remediation of Drycleaners was established in 1998, with support from the U.S. EPA Office of Superfund Remediation and Technology Innovation. It is comprised of representatives of states with established drycleaner remediation programs. Currently the member states are Alabama, Connecticut, Florida, Illinois, Kansas, Minnesota, Missouri, North Carolina, Oregon, South Carolina, Tennessee, Texas, and Wisconsin.

Date of Government Version: 07/30/2021
Date Data Arrived at EDR: 02/03/2023
Date Made Active in Reports: 02/10/2023
Number of Days to Update: 7

Source: Environmental Protection Agency
Telephone: 615-532-8599
Last EDR Contact: 02/06/2024
Next Scheduled EDR Contact: 05/20/2024
Data Release Frequency: Varies

US FIN ASSUR: Financial Assurance Information

All owners and operators of facilities that treat, store, or dispose of hazardous waste are required to provide proof that they will have sufficient funds to pay for the clean up, closure, and post-closure care of their facilities.

Date of Government Version: 12/11/2023
Date Data Arrived at EDR: 12/13/2023
Date Made Active in Reports: 02/28/2024
Number of Days to Update: 77

Source: Environmental Protection Agency
Telephone: 202-566-1917
Last EDR Contact: 03/13/2024
Next Scheduled EDR Contact: 07/01/2024
Data Release Frequency: Quarterly

GOVERNMENT RECORDS SEARCHED / DATA CURRENCY TRACKING

EPA WATCH LIST: EPA Watch List

EPA maintains a "Watch List" to facilitate dialogue between EPA, state and local environmental agencies on enforcement matters relating to facilities with alleged violations identified as either significant or high priority. Being on the Watch List does not mean that the facility has actually violated the law only that an investigation by EPA or a state or local environmental agency has led those organizations to allege that an unproven violation has in fact occurred. Being on the Watch List does not represent a higher level of concern regarding the alleged violations that were detected, but instead indicates cases requiring additional dialogue between EPA, state and local agencies - primarily because of the length of time the alleged violation has gone unaddressed or unresolved.

Date of Government Version: 08/30/2013	Source: Environmental Protection Agency
Date Data Arrived at EDR: 03/21/2014	Telephone: 617-520-3000
Date Made Active in Reports: 06/17/2014	Last EDR Contact: 04/29/2024
Number of Days to Update: 88	Next Scheduled EDR Contact: 08/12/2024
	Data Release Frequency: No Update Planned

2020 COR ACTION: 2020 Corrective Action Program List

The EPA has set ambitious goals for the RCRA Corrective Action program by creating the 2020 Corrective Action Universe. This RCRA cleanup baseline includes facilities expected to need corrective action. The 2020 universe contains a wide variety of sites. Some properties are heavily contaminated while others were contaminated but have since been cleaned up. Still others have not been fully investigated yet, and may require little or no remediation. Inclusion in the 2020 Universe does not necessarily imply failure on the part of a facility to meet its RCRA obligations.

Date of Government Version: 09/30/2017	Source: Environmental Protection Agency
Date Data Arrived at EDR: 05/08/2018	Telephone: 703-308-4044
Date Made Active in Reports: 07/20/2018	Last EDR Contact: 05/02/2024
Number of Days to Update: 73	Next Scheduled EDR Contact: 08/12/2024
	Data Release Frequency: Varies

TSCA: Toxic Substances Control Act

Toxic Substances Control Act. TSCA identifies manufacturers and importers of chemical substances included on the TSCA Chemical Substance Inventory list. It includes data on the production volume of these substances by plant site.

Date of Government Version: 12/31/2020	Source: EPA
Date Data Arrived at EDR: 06/14/2022	Telephone: 202-260-5521
Date Made Active in Reports: 03/24/2023	Last EDR Contact: 03/14/2024
Number of Days to Update: 283	Next Scheduled EDR Contact: 06/24/2024
	Data Release Frequency: Every 4 Years

TRIS: Toxic Chemical Release Inventory System

Toxic Release Inventory System. TRIS identifies facilities which release toxic chemicals to the air, water and land in reportable quantities under SARA Title III Section 313.

Date of Government Version: 12/31/2022	Source: EPA
Date Data Arrived at EDR: 11/13/2023	Telephone: 202-566-0250
Date Made Active in Reports: 02/07/2024	Last EDR Contact: 02/15/2024
Number of Days to Update: 86	Next Scheduled EDR Contact: 05/27/2024
	Data Release Frequency: Annually

SSTS: Section 7 Tracking Systems

Section 7 of the Federal Insecticide, Fungicide and Rodenticide Act, as amended (92 Stat. 829) requires all registered pesticide-producing establishments to submit a report to the Environmental Protection Agency by March 1st each year. Each establishment must report the types and amounts of pesticides, active ingredients and devices being produced, and those having been produced and sold or distributed in the past year.

Date of Government Version: 01/16/2024	Source: EPA
Date Data Arrived at EDR: 01/17/2024	Telephone: 202-564-4203
Date Made Active in Reports: 03/27/2024	Last EDR Contact: 04/17/2024
Number of Days to Update: 70	Next Scheduled EDR Contact: 07/29/2024
	Data Release Frequency: Annually

GOVERNMENT RECORDS SEARCHED / DATA CURRENCY TRACKING

ROD: Records Of Decision

Record of Decision. ROD documents mandate a permanent remedy at an NPL (Superfund) site containing technical and health information to aid in the cleanup.

Date of Government Version: 02/29/2024	Source: EPA
Date Data Arrived at EDR: 03/01/2024	Telephone: 703-416-0223
Date Made Active in Reports: 03/27/2024	Last EDR Contact: 05/01/2024
Number of Days to Update: 26	Next Scheduled EDR Contact: 06/10/2024
	Data Release Frequency: Annually

RMP: Risk Management Plans

When Congress passed the Clean Air Act Amendments of 1990, it required EPA to publish regulations and guidance for chemical accident prevention at facilities using extremely hazardous substances. The Risk Management Program Rule (RMP Rule) was written to implement Section 112(r) of these amendments. The rule, which built upon existing industry codes and standards, requires companies of all sizes that use certain flammable and toxic substances to develop a Risk Management Program, which includes a(n): Hazard assessment that details the potential effects of an accidental release, an accident history of the last five years, and an evaluation of worst-case and alternative accidental releases; Prevention program that includes safety precautions and maintenance, monitoring, and employee training measures; and Emergency response program that spells out emergency health care, employee training measures and procedures for informing the public and response agencies (e.g the fire department) should an accident occur.

Date of Government Version: 02/01/2024	Source: Environmental Protection Agency
Date Data Arrived at EDR: 02/08/2024	Telephone: 202-564-8600
Date Made Active in Reports: 04/04/2024	Last EDR Contact: 04/15/2024
Number of Days to Update: 56	Next Scheduled EDR Contact: 07/29/2024
	Data Release Frequency: Varies

RAATS: RCRA Administrative Action Tracking System

RCRA Administration Action Tracking System. RAATS contains records based on enforcement actions issued under RCRA pertaining to major violators and includes administrative and civil actions brought by the EPA. For administration actions after September 30, 1995, data entry in the RAATS database was discontinued. EPA will retain a copy of the database for historical records. It was necessary to terminate RAATS because a decrease in agency resources made it impossible to continue to update the information contained in the database.

Date of Government Version: 04/17/1995	Source: EPA
Date Data Arrived at EDR: 07/03/1995	Telephone: 202-564-4104
Date Made Active in Reports: 08/07/1995	Last EDR Contact: 06/02/2008
Number of Days to Update: 35	Next Scheduled EDR Contact: 09/01/2008
	Data Release Frequency: No Update Planned

PRP: Potentially Responsible Parties

A listing of verified Potentially Responsible Parties

Date of Government Version: 09/19/2023	Source: EPA
Date Data Arrived at EDR: 10/03/2023	Telephone: 202-564-6023
Date Made Active in Reports: 10/19/2023	Last EDR Contact: 05/01/2024
Number of Days to Update: 16	Next Scheduled EDR Contact: 08/12/2024
	Data Release Frequency: Quarterly

PADS: PCB Activity Database System

PCB Activity Database. PADS Identifies generators, transporters, commercial storers and/or brokers and disposers of PCB's who are required to notify the EPA of such activities.

Date of Government Version: 03/20/2023	Source: EPA
Date Data Arrived at EDR: 04/04/2023	Telephone: 202-566-0500
Date Made Active in Reports: 06/09/2023	Last EDR Contact: 04/04/2024
Number of Days to Update: 66	Next Scheduled EDR Contact: 07/15/2024
	Data Release Frequency: Annually

GOVERNMENT RECORDS SEARCHED / DATA CURRENCY TRACKING

ICIS: Integrated Compliance Information System

The Integrated Compliance Information System (ICIS) supports the information needs of the national enforcement and compliance program as well as the unique needs of the National Pollutant Discharge Elimination System (NPDES) program.

Date of Government Version: 11/18/2016	Source: Environmental Protection Agency
Date Data Arrived at EDR: 11/23/2016	Telephone: 202-564-2501
Date Made Active in Reports: 02/10/2017	Last EDR Contact: 03/28/2024
Number of Days to Update: 79	Next Scheduled EDR Contact: 07/15/2024
	Data Release Frequency: Quarterly

FTTS: FIFRA/ TSCA Tracking System - FIFRA (Federal Insecticide, Fungicide, & Rodenticide Act)/TSCA (Toxic Substances Control Act)
FTTS tracks administrative cases and pesticide enforcement actions and compliance activities related to FIFRA, TSCA and EPCRA (Emergency Planning and Community Right-to-Know Act). To maintain currency, EDR contacts the Agency on a quarterly basis.

Date of Government Version: 04/09/2009	Source: EPA/Office of Prevention, Pesticides and Toxic Substances
Date Data Arrived at EDR: 04/16/2009	Telephone: 202-566-1667
Date Made Active in Reports: 05/11/2009	Last EDR Contact: 08/18/2017
Number of Days to Update: 25	Next Scheduled EDR Contact: 12/04/2017
	Data Release Frequency: No Update Planned

FTTS INSP: FIFRA/ TSCA Tracking System - FIFRA (Federal Insecticide, Fungicide, & Rodenticide Act)/TSCA (Toxic Substances Control Act)
A listing of FIFRA/TSCA Tracking System (FTTS) inspections and enforcements.

Date of Government Version: 04/09/2009	Source: EPA
Date Data Arrived at EDR: 04/16/2009	Telephone: 202-566-1667
Date Made Active in Reports: 05/11/2009	Last EDR Contact: 08/18/2017
Number of Days to Update: 25	Next Scheduled EDR Contact: 12/04/2017
	Data Release Frequency: No Update Planned

MLTS: Material Licensing Tracking System

MLTS is maintained by the Nuclear Regulatory Commission and contains a list of approximately 8,100 sites which possess or use radioactive materials and which are subject to NRC licensing requirements. To maintain currency, EDR contacts the Agency on a quarterly basis.

Date of Government Version: 01/02/2024	Source: Nuclear Regulatory Commission
Date Data Arrived at EDR: 01/16/2024	Telephone: 301-415-0717
Date Made Active in Reports: 03/13/2024	Last EDR Contact: 04/15/2024
Number of Days to Update: 57	Next Scheduled EDR Contact: 07/29/2024
	Data Release Frequency: Quarterly

COAL ASH DOE: Steam-Electric Plant Operation Data

A listing of power plants that store ash in surface ponds.

Date of Government Version: 12/31/2022	Source: Department of Energy
Date Data Arrived at EDR: 11/27/2023	Telephone: 202-586-8719
Date Made Active in Reports: 02/22/2024	Last EDR Contact: 02/23/2024
Number of Days to Update: 87	Next Scheduled EDR Contact: 06/10/2024
	Data Release Frequency: Varies

COAL ASH EPA: Coal Combustion Residues Surface Impoundments List

A listing of coal combustion residues surface impoundments with high hazard potential ratings.

Date of Government Version: 01/12/2017	Source: Environmental Protection Agency
Date Data Arrived at EDR: 03/05/2019	Telephone: N/A
Date Made Active in Reports: 11/11/2019	Last EDR Contact: 02/23/2024
Number of Days to Update: 251	Next Scheduled EDR Contact: 06/10/2024
	Data Release Frequency: Varies

GOVERNMENT RECORDS SEARCHED / DATA CURRENCY TRACKING

PCB TRANSFORMER: PCB Transformer Registration Database

The database of PCB transformer registrations that includes all PCB registration submittals.

Date of Government Version: 09/13/2019	Source: Environmental Protection Agency
Date Data Arrived at EDR: 11/06/2019	Telephone: 202-566-0517
Date Made Active in Reports: 02/10/2020	Last EDR Contact: 05/02/2024
Number of Days to Update: 96	Next Scheduled EDR Contact: 08/12/2024
	Data Release Frequency: Varies

RADINFO: Radiation Information Database

The Radiation Information Database (RADINFO) contains information about facilities that are regulated by U.S. Environmental Protection Agency (EPA) regulations for radiation and radioactivity.

Date of Government Version: 07/01/2019	Source: Environmental Protection Agency
Date Data Arrived at EDR: 07/01/2019	Telephone: 202-343-9775
Date Made Active in Reports: 09/23/2019	Last EDR Contact: 03/25/2024
Number of Days to Update: 84	Next Scheduled EDR Contact: 07/08/2024
	Data Release Frequency: Quarterly

HIST FTTS: FIFRA/TSCA Tracking System Administrative Case Listing

A complete administrative case listing from the FIFRA/TSCA Tracking System (FTTS) for all ten EPA regions. The information was obtained from the National Compliance Database (NCDB). NCDB supports the implementation of FIFRA (Federal Insecticide, Fungicide, and Rodenticide Act) and TSCA (Toxic Substances Control Act). Some EPA regions are now closing out records. Because of that, and the fact that some EPA regions are not providing EPA Headquarters with updated records, it was decided to create a HIST FTTS database. It included records that may not be included in the newer FTTS database updates. This database is no longer updated.

Date of Government Version: 10/19/2006	Source: Environmental Protection Agency
Date Data Arrived at EDR: 03/01/2007	Telephone: 202-564-2501
Date Made Active in Reports: 04/10/2007	Last EDR Contact: 12/17/2007
Number of Days to Update: 40	Next Scheduled EDR Contact: 03/17/2008
	Data Release Frequency: No Update Planned

HIST FTTS INSP: FIFRA/TSCA Tracking System Inspection & Enforcement Case Listing

A complete inspection and enforcement case listing from the FIFRA/TSCA Tracking System (FTTS) for all ten EPA regions. The information was obtained from the National Compliance Database (NCDB). NCDB supports the implementation of FIFRA (Federal Insecticide, Fungicide, and Rodenticide Act) and TSCA (Toxic Substances Control Act). Some EPA regions are now closing out records. Because of that, and the fact that some EPA regions are not providing EPA Headquarters with updated records, it was decided to create a HIST FTTS database. It included records that may not be included in the newer FTTS database updates. This database is no longer updated.

Date of Government Version: 10/19/2006	Source: Environmental Protection Agency
Date Data Arrived at EDR: 03/01/2007	Telephone: 202-564-2501
Date Made Active in Reports: 04/10/2007	Last EDR Contact: 12/17/2008
Number of Days to Update: 40	Next Scheduled EDR Contact: 03/17/2008
	Data Release Frequency: No Update Planned

DOT OPS: Incident and Accident Data

Department of Transportation, Office of Pipeline Safety Incident and Accident data.

Date of Government Version: 01/02/2020	Source: Department of Transportation, Office of Pipeline Safety
Date Data Arrived at EDR: 01/28/2020	Telephone: 202-366-4595
Date Made Active in Reports: 04/17/2020	Last EDR Contact: 04/23/2024
Number of Days to Update: 80	Next Scheduled EDR Contact: 08/05/2024
	Data Release Frequency: Quarterly

CONSENT: Superfund (CERCLA) Consent Decrees

Major legal settlements that establish responsibility and standards for cleanup at NPL (Superfund) sites. Released periodically by United States District Courts after settlement by parties to litigation matters.

GOVERNMENT RECORDS SEARCHED / DATA CURRENCY TRACKING

Date of Government Version: 12/31/2023
Date Data Arrived at EDR: 01/11/2024
Date Made Active in Reports: 01/16/2024
Number of Days to Update: 5

Source: Department of Justice, Consent Decree Library
Telephone: Varies
Last EDR Contact: 03/28/2024
Next Scheduled EDR Contact: 07/15/2024
Data Release Frequency: Varies

BRS: Biennial Reporting System

The Biennial Reporting System is a national system administered by the EPA that collects data on the generation and management of hazardous waste. BRS captures detailed data from two groups: Large Quantity Generators (LQG) and Treatment, Storage, and Disposal Facilities.

Date of Government Version: 12/31/2021
Date Data Arrived at EDR: 03/09/2023
Date Made Active in Reports: 03/20/2023
Number of Days to Update: 11

Source: EPA/NTIS
Telephone: 800-424-9346
Last EDR Contact: 03/19/2024
Next Scheduled EDR Contact: 07/01/2024
Data Release Frequency: Biennially

INDIAN RESERV: Indian Reservations

This map layer portrays Indian administered lands of the United States that have any area equal to or greater than 640 acres.

Date of Government Version: 12/31/2014
Date Data Arrived at EDR: 07/14/2015
Date Made Active in Reports: 01/10/2017
Number of Days to Update: 546

Source: USGS
Telephone: 202-208-3710
Last EDR Contact: 04/04/2024
Next Scheduled EDR Contact: 07/15/2024
Data Release Frequency: Semi-Annually

FUSRAP: Formerly Utilized Sites Remedial Action Program

DOE established the Formerly Utilized Sites Remedial Action Program (FUSRAP) in 1974 to remediate sites where radioactive contamination remained from Manhattan Project and early U.S. Atomic Energy Commission (AEC) operations.

Date of Government Version: 03/03/2023
Date Data Arrived at EDR: 03/03/2023
Date Made Active in Reports: 06/09/2023
Number of Days to Update: 98

Source: Department of Energy
Telephone: 202-586-3559
Last EDR Contact: 04/26/2024
Next Scheduled EDR Contact: 08/12/2024
Data Release Frequency: Varies

UMTRA: Uranium Mill Tailings Sites

Uranium ore was mined by private companies for federal government use in national defense programs. When the mills shut down, large piles of the sand-like material (mill tailings) remain after uranium has been extracted from the ore. Levels of human exposure to radioactive materials from the piles are low; however, in some cases tailings were used as construction materials before the potential health hazards of the tailings were recognized.

Date of Government Version: 08/30/2019
Date Data Arrived at EDR: 11/15/2019
Date Made Active in Reports: 01/28/2020
Number of Days to Update: 74

Source: Department of Energy
Telephone: 505-845-0011
Last EDR Contact: 02/15/2024
Next Scheduled EDR Contact: 05/27/2024
Data Release Frequency: Varies

LEAD SMELTER 1: Lead Smelter Sites

A listing of former lead smelter site locations.

Date of Government Version: 02/29/2024
Date Data Arrived at EDR: 03/01/2024
Date Made Active in Reports: 03/27/2024
Number of Days to Update: 26

Source: Environmental Protection Agency
Telephone: 703-603-8787
Last EDR Contact: 05/01/2024
Next Scheduled EDR Contact: 07/08/2024
Data Release Frequency: Varies

LEAD SMELTER 2: Lead Smelter Sites

A list of several hundred sites in the U.S. where secondary lead smelting was done from 1931 and 1964. These sites may pose a threat to public health through ingestion or inhalation of contaminated soil or dust

GOVERNMENT RECORDS SEARCHED / DATA CURRENCY TRACKING

Date of Government Version: 04/05/2001
Date Data Arrived at EDR: 10/27/2010
Date Made Active in Reports: 12/02/2010
Number of Days to Update: 36

Source: American Journal of Public Health
Telephone: 703-305-6451
Last EDR Contact: 12/02/2009
Next Scheduled EDR Contact: N/A
Data Release Frequency: No Update Planned

US AIRS (AFS): Aerometric Information Retrieval System Facility Subsystem (AFS)

The database is a sub-system of Aerometric Information Retrieval System (AIRS). AFS contains compliance data on air pollution point sources regulated by the U.S. EPA and/or state and local air regulatory agencies. This information comes from source reports by various stationary sources of air pollution, such as electric power plants, steel mills, factories, and universities, and provides information about the air pollutants they produce. Action, air program, air program pollutant, and general level plant data. It is used to track emissions and compliance data from industrial plants.

Date of Government Version: 10/12/2016
Date Data Arrived at EDR: 10/26/2016
Date Made Active in Reports: 02/03/2017
Number of Days to Update: 100

Source: EPA
Telephone: 202-564-2496
Last EDR Contact: 09/26/2017
Next Scheduled EDR Contact: 01/08/2018
Data Release Frequency: Annually

US AIRS MINOR: Air Facility System Data

A listing of minor source facilities.

Date of Government Version: 10/12/2016
Date Data Arrived at EDR: 10/26/2016
Date Made Active in Reports: 02/03/2017
Number of Days to Update: 100

Source: EPA
Telephone: 202-564-2496
Last EDR Contact: 09/26/2017
Next Scheduled EDR Contact: 01/08/2018
Data Release Frequency: Annually

MINES VIOLATIONS: MSHA Violation Assessment Data

Mines violation and assessment information. Department of Labor, Mine Safety & Health Administration.

Date of Government Version: 01/02/2024
Date Data Arrived at EDR: 01/03/2024
Date Made Active in Reports: 01/04/2024
Number of Days to Update: 1

Source: DOL, Mine Safety & Health Admi
Telephone: 202-693-9424
Last EDR Contact: 04/04/2024
Next Scheduled EDR Contact: 08/19/2024
Data Release Frequency: Quarterly

US MINES: Mines Master Index File

Contains all mine identification numbers issued for mines active or opened since 1971. The data also includes violation information.

Date of Government Version: 02/05/2024
Date Data Arrived at EDR: 02/21/2024
Date Made Active in Reports: 04/04/2024
Number of Days to Update: 43

Source: Department of Labor, Mine Safety and Health Administration
Telephone: 303-231-5959
Last EDR Contact: 02/21/2024
Next Scheduled EDR Contact: 06/03/2024
Data Release Frequency: Semi-Annually

US MINES 2: Ferrous and Nonferrous Metal Mines Database Listing

This map layer includes ferrous (ferrous metal mines are facilities that extract ferrous metals, such as iron ore or molybdenum) and nonferrous (Nonferrous metal mines are facilities that extract nonferrous metals, such as gold, silver, copper, zinc, and lead) metal mines in the United States.

Date of Government Version: 01/07/2022
Date Data Arrived at EDR: 02/24/2023
Date Made Active in Reports: 05/17/2023
Number of Days to Update: 82

Source: USGS
Telephone: 703-648-7709
Last EDR Contact: 02/22/2024
Next Scheduled EDR Contact: 06/03/2024
Data Release Frequency: Varies

GOVERNMENT RECORDS SEARCHED / DATA CURRENCY TRACKING

US MINES 3: Active Mines & Mineral Plants Database Listing

Active Mines and Mineral Processing Plant operations for commodities monitored by the Minerals Information Team of the USGS.

Date of Government Version: 04/14/2011	Source: USGS
Date Data Arrived at EDR: 06/08/2011	Telephone: 703-648-7709
Date Made Active in Reports: 09/13/2011	Last EDR Contact: 02/22/2024
Number of Days to Update: 97	Next Scheduled EDR Contact: 06/03/2024
	Data Release Frequency: Varies

ABANDONED MINES: Abandoned Mines

An inventory of land and water impacted by past mining (primarily coal mining) is maintained by OSMRE to provide information needed to implement the Surface Mining Control and Reclamation Act of 1977 (SMCRA). The inventory contains information on the location, type, and extent of AML impacts, as well as, information on the cost associated with the reclamation of those problems. The inventory is based upon field surveys by State, Tribal, and OSMRE program officials. It is dynamic to the extent that it is modified as new problems are identified and existing problems are reclaimed.

Date of Government Version: 11/28/2023	Source: Department of Interior
Date Data Arrived at EDR: 11/29/2023	Telephone: 202-208-2609
Date Made Active in Reports: 12/11/2023	Last EDR Contact: 03/15/2024
Number of Days to Update: 12	Next Scheduled EDR Contact: 06/17/2024
	Data Release Frequency: Quarterly

MINES MRDS: Mineral Resources Data System Mineral Resources Data System

Date of Government Version: 08/23/2022	Source: USGS
Date Data Arrived at EDR: 11/22/2022	Telephone: 703-648-6533
Date Made Active in Reports: 02/28/2023	Last EDR Contact: 02/22/2024
Number of Days to Update: 98	Next Scheduled EDR Contact: 06/03/2024
	Data Release Frequency: Varies

FINDS: Facility Index System/Facility Registry System

Facility Index System. FINDS contains both facility information and 'pointers' to other sources that contain more detail. EDR includes the following FINDS databases in this report: PCS (Permit Compliance System), AIRS (Aerometric Information Retrieval System), DOCKET (Enforcement Docket used to manage and track information on civil judicial enforcement cases for all environmental statutes), FURS (Federal Underground Injection Control), C-DOCKET (Criminal Docket System used to track criminal enforcement actions for all environmental statutes), FFIS (Federal Facilities Information System), STATE (State Environmental Laws and Statutes), and PADS (PCB Activity Data System).

Date of Government Version: 11/03/2023	Source: EPA
Date Data Arrived at EDR: 11/08/2023	Telephone: (415) 947-8000
Date Made Active in Reports: 11/20/2023	Last EDR Contact: 02/27/2024
Number of Days to Update: 12	Next Scheduled EDR Contact: 06/10/2024
	Data Release Frequency: Quarterly

UXO: Unexploded Ordnance Sites

A listing of unexploded ordnance site locations

Date of Government Version: 09/06/2023	Source: Department of Defense
Date Data Arrived at EDR: 09/13/2023	Telephone: 703-704-1564
Date Made Active in Reports: 12/11/2023	Last EDR Contact: 04/08/2024
Number of Days to Update: 89	Next Scheduled EDR Contact: 07/22/2024
	Data Release Frequency: Varies

DOCKET HWC: Hazardous Waste Compliance Docket Listing

A complete list of the Federal Agency Hazardous Waste Compliance Docket Facilities.

GOVERNMENT RECORDS SEARCHED / DATA CURRENCY TRACKING

Date of Government Version: 05/06/2021
Date Data Arrived at EDR: 05/21/2021
Date Made Active in Reports: 08/11/2021
Number of Days to Update: 82

Source: Environmental Protection Agency
Telephone: 202-564-0527
Last EDR Contact: 02/20/2024
Next Scheduled EDR Contact: 06/03/2024
Data Release Frequency: Varies

ECHO: Enforcement & Compliance History Information

ECHO provides integrated compliance and enforcement information for about 800,000 regulated facilities nationwide.

Date of Government Version: 12/17/2023
Date Data Arrived at EDR: 12/28/2023
Date Made Active in Reports: 03/04/2024
Number of Days to Update: 67

Source: Environmental Protection Agency
Telephone: 202-564-2280
Last EDR Contact: 04/04/2024
Next Scheduled EDR Contact: 07/15/2024
Data Release Frequency: Quarterly

FUELS PROGRAM: EPA Fuels Program Registered Listing

This listing includes facilities that are registered under the Part 80 (Code of Federal Regulations) EPA Fuels Programs. All companies now are required to submit new and updated registrations.

Date of Government Version: 02/12/2024
Date Data Arrived at EDR: 02/13/2024
Date Made Active in Reports: 04/04/2024
Number of Days to Update: 51

Source: EPA
Telephone: 800-385-6164
Last EDR Contact: 02/13/2024
Next Scheduled EDR Contact: 05/27/2024
Data Release Frequency: Quarterly

PFAS NPL: Superfund Sites with PFAS Detections Information

EPA's Office of Land and Emergency Management and EPA Regional Offices maintain data describing what is known about site investigations, contamination, and remedial actions under the Comprehensive Environmental Response, Compensation, and Liability Act (CERCLA) where PFAS is present in the environment.

Date of Government Version: 12/28/2023
Date Data Arrived at EDR: 12/28/2023
Date Made Active in Reports: 03/04/2024
Number of Days to Update: 67

Source: Environmental Protection Agency
Telephone: 703-603-8895
Last EDR Contact: 04/05/2024
Next Scheduled EDR Contact: 07/15/2024
Data Release Frequency: Varies

PFAS FEDERAL SITES: Federal Sites PFAS Information

Several federal entities, such as the federal Superfund program, Department of Defense, National Aeronautics and Space Administration, Department of Transportation, and Department of Energy provided information for sites with known or suspected detections at federal facilities.

Date of Government Version: 12/28/2023
Date Data Arrived at EDR: 12/28/2023
Date Made Active in Reports: 03/04/2024
Number of Days to Update: 67

Source: Environmental Protection Agency
Telephone: 202-272-0167
Last EDR Contact: 04/05/2024
Next Scheduled EDR Contact: 07/15/2024
Data Release Frequency: Varies

PFAS TSCA: PFAS Manufacture and Imports Information

EPA issued the Chemical Data Reporting (CDR) Rule under the Toxic Substances Control Act (TSCA) and requires chemical manufacturers and facilities that manufacture or import chemical substances to report data to EPA. EPA publishes non-confidential business information (non-CBI) and includes descriptive information about each site, corporate parent, production volume, other manufacturing information, and processing and use information.

Date of Government Version: 12/28/2023
Date Data Arrived at EDR: 12/28/2023
Date Made Active in Reports: 01/04/2024
Number of Days to Update: 7

Source: Environmental Protection Agency
Telephone: 202-272-0167
Last EDR Contact: 04/05/2024
Next Scheduled EDR Contact: 07/15/2024
Data Release Frequency: Varies

GOVERNMENT RECORDS SEARCHED / DATA CURRENCY TRACKING

PFAS TRIS: List of PFAS Added to the TRI

Section 7321 of the National Defense Authorization Act for Fiscal Year 2020 (NDAA) immediately added certain per- and polyfluoroalkyl substances (PFAS) to the list of chemicals covered by the Toxics Release Inventory (TRI) under Section 313 of the Emergency Planning and Community Right-to-Know Act (EPCRA) and provided a framework for additional PFAS to be added to TRI on an annual basis.

Date of Government Version: 12/28/2023	Source: Environmental Protection Agency
Date Data Arrived at EDR: 12/28/2023	Telephone: 202-566-0250
Date Made Active in Reports: 01/04/2024	Last EDR Contact: 04/05/2024
Number of Days to Update: 7	Next Scheduled EDR Contact: 07/15/2024
	Data Release Frequency: Varies

PFAS RCRA MANIFEST: PFAS Transfers Identified In the RCRA Database Listing

To work around the lack of PFAS waste codes in the RCRA database, EPA developed the PFAS Transfers dataset by mining e-Manifest records containing at least one of these common PFAS keywords: PFAS, PFOA, PFOS, PERFL, AFFF, GENX, GEN-X (plus the VT waste codes). These keywords were searched for in the following text fields: Manifest handling instructions (MANIFEST_HANDLING_INSTR), Non-hazardous waste description (NON_HAZ_WASTE_DESCRIPTION), DOT printed information (DOT_PRINTED_INFORMATION), Waste line handling instructions (WASTE_LINE_HANDLING_INSTR), Waste residue comments (WASTE_RESIDUE_COMMENTS).

Date of Government Version: 12/28/2023	Source: Environmental Protection Agency
Date Data Arrived at EDR: 12/28/2023	Telephone: 202-272-0167
Date Made Active in Reports: 01/04/2024	Last EDR Contact: 04/05/2024
Number of Days to Update: 7	Next Scheduled EDR Contact: 07/15/2024
	Data Release Frequency: Varies

PFAS ATSDR: PFAS Contamination Site Location Listing

PFAS contamination site locations from the Department of Health & Human Services, Center for Disease Control & Prevention. ATSDR is involved at a number of PFAS-related sites, either directly or through assisting state and federal partners. As of now, most sites are related to drinking water contamination connected with PFAS production facilities or fire training areas where aqueous film-forming firefighting foam (AFFF) was regularly used.

Date of Government Version: 06/24/2020	Source: Department of Health & Human Services
Date Data Arrived at EDR: 03/17/2021	Telephone: 202-741-5770
Date Made Active in Reports: 11/08/2022	Last EDR Contact: 04/22/2024
Number of Days to Update: 601	Next Scheduled EDR Contact: 08/05/2024
	Data Release Frequency: Varies

PFAS WQP: Ambient Environmental Sampling for PFAS

The Water Quality Portal (WQP) is a part of a modernized repository storing ambient sampling data for all environmental media and tissue samples. A wide range of federal, state, tribal and local governments, academic and non-governmental organizations and individuals submit project details and sampling results to this public repository. The information is commonly used for research and assessments of environmental quality.

Date of Government Version: 12/28/2023	Source: Environmental Protection Agency
Date Data Arrived at EDR: 12/28/2023	Telephone: 202-272-0167
Date Made Active in Reports: 03/04/2024	Last EDR Contact: 04/05/2024
Number of Days to Update: 67	Next Scheduled EDR Contact: 07/15/2024
	Data Release Frequency: Varies

PFAS NPDES: Clean Water Act Discharge Monitoring Information

Any discharger of pollutants to waters of the United States from a point source must have a National Pollutant Discharge Elimination System (NPDES) permit. The process for obtaining limits involves the regulated entity (permittee) disclosing releases in a NPDES permit application and the permitting authority (typically the state but sometimes EPA) deciding whether to require monitoring or monitoring with limits. Caveats and Limitations: Less than half of states have required PFAS monitoring for at least one of their permittees and fewer states have established PFAS effluent limits for permittees. New rulemakings have been initiated that may increase the number of facilities monitoring for PFAS in the future.

GOVERNMENT RECORDS SEARCHED / DATA CURRENCY TRACKING

Date of Government Version: 12/28/2023
Date Data Arrived at EDR: 12/28/2023
Date Made Active in Reports: 03/04/2024
Number of Days to Update: 67

Source: Environmental Protection Agency
Telephone: 202-272-0167
Last EDR Contact: 04/05/2024
Next Scheduled EDR Contact: 07/15/2024
Data Release Frequency: Varies

PFAS ECHO: Facilities in Industries that May Be Handling PFAS Listing

Regulators and the public have expressed interest in knowing which regulated entities may be using PFAS. EPA has developed a dataset from various sources that show which industries may be handling PFAS. Approximately 120,000 facilities subject to federal environmental programs have operated or currently operate in industry sectors with processes that may involve handling and/or release of PFAS.

Date of Government Version: 12/28/2023
Date Data Arrived at EDR: 12/28/2023
Date Made Active in Reports: 03/04/2024
Number of Days to Update: 67

Source: Environmental Protection Agency
Telephone: 202-272-0167
Last EDR Contact: 04/05/2024
Next Scheduled EDR Contact: 07/15/2024
Data Release Frequency: Varies

PFAS ECHO FIRE TRAINING: Facilities in Industries that May Be Handling PFAS Listing

A list of fire training sites was added to the Industry Sectors dataset using a keyword search on the permitted facility's name to identify sites where fire-fighting foam may have been used in training exercises. Additionally, you may view an example spreadsheet of the subset of fire training facility data, as well as the keywords used in selecting or deselecting a facility for the subset. as well as the keywords used in selecting or deselecting a facility for the subset. These keywords were tested to maximize accuracy in selecting facilities that may use fire-fighting foam in training exercises, however, due to the lack of a required reporting field in the data systems for designating fire training sites, this methodology may not identify all fire training sites or may potentially misidentify them.

Date of Government Version: 12/28/2023
Date Data Arrived at EDR: 12/28/2023
Date Made Active in Reports: 03/04/2024
Number of Days to Update: 67

Source: Environmental Protection Agency
Telephone: 202-272-0167
Last EDR Contact: 04/05/2024
Next Scheduled EDR Contact: 07/15/2024
Data Release Frequency: Varies

PFAS PART 139 AIRPORT: All Certified Part 139 Airports PFAS Information Listing

Since July 1, 2006, all certified part 139 airports are required to have fire-fighting foam onsite that meet military specifications (MIL-F-24385) (14 CFR 139.317). To date, these military specification fire-fighting foams are fluorinated and have been historically used for training and extinguishing. The 2018 FAA Reauthorization Act has a provision stating that no later than October 2021, FAA shall not require the use of fluorinated AFFF. This provision does not prohibit the use of fluorinated AFFF at Part 139 civilian airports; it only prohibits FAA from mandating its use. The Federal Aviation Administration's document AC 150/5210-6D - Aircraft Fire Extinguishing Agents provides guidance on Aircraft Fire Extinguishing Agents, which includes Aqueous Film Forming Foam (AFFF).

Date of Government Version: 12/28/2023
Date Data Arrived at EDR: 12/28/2023
Date Made Active in Reports: 03/04/2024
Number of Days to Update: 67

Source: Environmental Protection Agency
Telephone: 202-272-0167
Last EDR Contact: 04/05/2024
Next Scheduled EDR Contact: 07/15/2024
Data Release Frequency: Varies

AQUEOUS FOAM NRC: Aqueous Foam Related Incidents Listing

The National Response Center (NRC) serves as an emergency call center that fields initial reports for pollution and railroad incidents and forwards that information to appropriate federal/state agencies for response. The spreadsheets posted to the NRC website contain initial incident data that has not been validated or investigated by a federal/state response agency. Response center calls from 1990 to the most recent complete calendar year where there was indication of Aqueous Film Forming Foam (AFFF) usage are included in this dataset. NRC calls may reference AFFF usage in the ?Material Involved? or ?Incident Description? fields.

Date of Government Version: 12/28/2023
Date Data Arrived at EDR: 12/28/2023
Date Made Active in Reports: 03/04/2024
Number of Days to Update: 67

Source: Environmental Protection Agency
Telephone: 202-267-2675
Last EDR Contact: 04/05/2024
Next Scheduled EDR Contact: 07/15/2024
Data Release Frequency: Varies

GOVERNMENT RECORDS SEARCHED / DATA CURRENCY TRACKING

PCS ENF: Enforcement data

No description is available for this data

Date of Government Version: 12/31/2014
Date Data Arrived at EDR: 02/05/2015
Date Made Active in Reports: 03/06/2015
Number of Days to Update: 29

Source: EPA
Telephone: 202-564-2497
Last EDR Contact: 03/29/2024
Next Scheduled EDR Contact: 07/15/2024
Data Release Frequency: Varies

PCS: Permit Compliance System

PCS is a computerized management information system that contains data on National Pollutant Discharge Elimination System (NPDES) permit holding facilities. PCS tracks the permit, compliance, and enforcement status of NPDES facilities.

Date of Government Version: 12/16/2016
Date Data Arrived at EDR: 01/06/2017
Date Made Active in Reports: 03/10/2017
Number of Days to Update: 63

Source: EPA, Office of Water
Telephone: 202-564-2496
Last EDR Contact: 03/29/2024
Next Scheduled EDR Contact: 07/15/2024
Data Release Frequency: No Update Planned

BIOSOLIDS: ICIS-NPDES Biosolids Facility Data

The data reflects compliance information about facilities in the biosolids program.

Date of Government Version: 12/31/2023
Date Data Arrived at EDR: 01/03/2024
Date Made Active in Reports: 01/16/2024
Number of Days to Update: 13

Source: Environmental Protection Agency
Telephone: 202-564-4700
Last EDR Contact: 04/16/2024
Next Scheduled EDR Contact: 07/29/2024
Data Release Frequency: Varies

PFAS: PFAS Contamination Site Location Listing

A listing of PFAS contaminated sites included in the GeoTracker database.

Date of Government Version: 11/30/2023
Date Data Arrived at EDR: 11/30/2023
Date Made Active in Reports: 02/26/2024
Number of Days to Update: 88

Source: State Water Resources Control Board
Telephone: 866-480-1028
Last EDR Contact: 03/06/2024
Next Scheduled EDR Contact: 06/17/2024
Data Release Frequency: Varies

AQUEOUS FOAM: Former Fire Training Facility Assessments Listing

Airports shown on this list are those believed to use Aqueous Film Forming Foam (AFFF), and certified by the Federal Aviation Administration (FAA) under Title 14, Code of Federal Regulations (CFR), Part 139 (14 CFR Part 139). This list was created by SWRCB using information available from the FAA. Location points shown are from the latitude and longitude listed on the FAA airport master record.

Date of Government Version: 11/30/2023
Date Data Arrived at EDR: 11/30/2023
Date Made Active in Reports: 02/23/2024
Number of Days to Update: 85

Source: State Water Resources Control Board
Telephone: 916-341-5455
Last EDR Contact: 03/05/2024
Next Scheduled EDR Contact: 06/17/2024
Data Release Frequency: Varies

CA BOND EXP. PLAN: Bond Expenditure Plan

Department of Health Services developed a site-specific expenditure plan as the basis for an appropriation of Hazardous Substance Cleanup Bond Act funds. It is not updated.

Date of Government Version: 01/01/1989
Date Data Arrived at EDR: 07/27/1994
Date Made Active in Reports: 08/02/1994
Number of Days to Update: 6

Source: Department of Health Services
Telephone: 916-255-2118
Last EDR Contact: 05/31/1994
Next Scheduled EDR Contact: N/A
Data Release Frequency: No Update Planned

GOVERNMENT RECORDS SEARCHED / DATA CURRENCY TRACKING

CHROME PLATING: Chrome Plating Facilities Listing

This listing represents chrome plating facilities the California State Water Resources Control Board staff identified as possibly being a source of Per- and polyfluoroalkyl substance (PFAS) contamination. Sites and locations were identified by staff with the Division of Water Quality in the California State Water Board. Data was collected from the CA Air Resources Board 2013 and 2018 - Cr VI emission survey, CA Emission Inventory, CA HAZ Waste discharge database and by reviewing storm water permits. Former chrome plating sites are also included that are open site investigation or remediation cases with the Regional Water Quality Control Boards and the Department of Toxic Substances Control.

Date of Government Version: 11/30/2023	Source: State Water Resources Control Board
Date Data Arrived at EDR: 11/30/2023	Telephone: 916-341-5455
Date Made Active in Reports: 02/23/2024	Last EDR Contact: 03/05/2024
Number of Days to Update: 85	Next Scheduled EDR Contact: 06/17/2024
	Data Release Frequency: Varies

CORTESE: "Cortese" Hazardous Waste & Substances Sites List

The sites for the list are designated by the State Water Resource Control Board (LUST), the Integrated Waste Board (SWF/LS), and the Department of Toxic Substances Control (Cal-Sites).

Date of Government Version: 12/13/2023	Source: CAL EPA/Office of Emergency Information
Date Data Arrived at EDR: 12/13/2023	Telephone: 916-323-3400
Date Made Active in Reports: 03/07/2024	Last EDR Contact: 03/19/2024
Number of Days to Update: 85	Next Scheduled EDR Contact: 07/01/2024
	Data Release Frequency: Quarterly

CUPA LIVERMORE-PLEASANTON: CUPA Facility Listing

list of facilities associated with the various CUPA programs in Livermore-Pleasanton

Date of Government Version: 03/31/2023	Source: Livermore-Pleasanton Fire Department
Date Data Arrived at EDR: 05/08/2023	Telephone: 925-454-2361
Date Made Active in Reports: 07/31/2023	Last EDR Contact: 02/09/2024
Number of Days to Update: 84	Next Scheduled EDR Contact: 05/20/2024
	Data Release Frequency: Varies

DRYCLEAN SOUTH COAST: South Coast Air Quality Management District Drycleaner Listing

A listing of dry cleaners in the South Coast Air Quality Management District

Date of Government Version: 11/14/2023	Source: South Coast Air Quality Management District
Date Data Arrived at EDR: 11/16/2023	Telephone: 909-396-3211
Date Made Active in Reports: 02/12/2024	Last EDR Contact: 02/20/2024
Number of Days to Update: 88	Next Scheduled EDR Contact: 06/03/2024
	Data Release Frequency: Varies

DRYCLEAN VENTURA CO DIST: Drycleaner Facility Listing

A listing of drycleaner facility locations, for the Ventura County Air Pollution Control District.

Date of Government Version: 01/04/2024	Source: Ventura County Air Pollution Control District
Date Data Arrived at EDR: 01/16/2024	Telephone: 805-645-1421
Date Made Active in Reports: 02/08/2024	Last EDR Contact: 01/03/2024
Number of Days to Update: 23	Next Scheduled EDR Contact: 09/11/2023
	Data Release Frequency: Varies

DRYCLEAN AVAQMD: Antelope Valley Air Quality Management District Drycleaner Listing

A listing of dry cleaners in the Antelope Valley Air Quality Management District.

Date of Government Version: 11/21/2023	Source: Antelope Valley Air Quality Management District
Date Data Arrived at EDR: 11/22/2023	Telephone: 661-723-8070
Date Made Active in Reports: 02/16/2024	Last EDR Contact: 02/26/2024
Number of Days to Update: 86	Next Scheduled EDR Contact: 06/10/2024
	Data Release Frequency: Varies

GOVERNMENT RECORDS SEARCHED / DATA CURRENCY TRACKING

DRYCLEAN AMADOR: Amador Air District Drycleaner Facility Listing

A listing of drycleaner facility locations, for the Amador Air Quality Management District

Date of Government Version: 04/26/2023
Date Data Arrived at EDR: 04/27/2023
Date Made Active in Reports: 07/13/2023
Number of Days to Update: 77

Source: Amador Air Quality Management District
Telephone: 209-257-0112
Last EDR Contact: 01/03/2024
Next Scheduled EDR Contact: 09/11/2023
Data Release Frequency: Varies

DRYCLEAN MOJAVE DESERT DIST: Mojave Desert Air Quality Management District Drycleaner Facility Listing

A listing of drycleaner facility locations, for the Mojave Desert Air Quality Management District.

Date of Government Version: 04/15/2024
Date Data Arrived at EDR: 04/17/2024
Date Made Active in Reports: 04/24/2024
Number of Days to Update: 7

Source: Mojave Desert Air Quality Management District
Telephone: 760-245-1661
Last EDR Contact: 04/16/2024
Next Scheduled EDR Contact: 09/11/2023
Data Release Frequency: Varies

DRYCLEAN BUTTE CO DIST: Butte County Air Quality Management District Drycleaner Facility Listing

Butte County Air Quality Management District Drycleaner Facility Listing.

Date of Government Version: 04/25/2023
Date Data Arrived at EDR: 10/18/2023
Date Made Active in Reports: 01/16/2024
Number of Days to Update: 90

Source: Butte County Air Quality Management District
Telephone: 530-332-9400
Last EDR Contact: 01/03/2024
Next Scheduled EDR Contact: 09/11/2023
Data Release Frequency: Varies

DRYCLEAN FEATHER RIVER DIST: Feather River Air Quality Management District Drycleaner Facility Listing

A listing of drycleaner facility locations, for the Feather River Air Quality Management District.

Date of Government Version: 03/08/2023
Date Data Arrived at EDR: 03/09/2023
Date Made Active in Reports: 06/05/2023
Number of Days to Update: 88

Source: Feather River Air Quality Management District
Telephone: 530-634-7659
Last EDR Contact: 01/03/2024
Next Scheduled EDR Contact: 09/11/2023
Data Release Frequency: Varies

DRYCLEAN SAN DIEGO CO DIST: San Diego County Air Pollution Control District Drycleaner Facility Listing

A listing of drycleaner facility locations, for the San Diego County Air Pollution Control District.

Date of Government Version: 03/19/2024
Date Data Arrived at EDR: 03/21/2024
Date Made Active in Reports: 04/12/2024
Number of Days to Update: 22

Source: San Diego County Air Pollution Control District
Telephone: 858-586-2616
Last EDR Contact: 03/19/2024
Next Scheduled EDR Contact: 09/11/2023
Data Release Frequency: Varies

DRYCLEANERS: Cleaner Facilities

A list of drycleaner related facilities that have EPA ID numbers. These are facilities with certain SIC codes: power laundries, family and commercial; garment pressing and cleaner's agents; linen supply; coin-operated laundries and cleaning; drycleaning plants, except rugs; carpet and upholster cleaning; industrial launderers; laundry and garment services.

Date of Government Version: 04/02/2024
Date Data Arrived at EDR: 04/05/2024
Date Made Active in Reports: 04/15/2024
Number of Days to Update: 10

Source: Department of Toxic Substance Control
Telephone: 916-327-4498
Last EDR Contact: 03/08/2024
Next Scheduled EDR Contact: 06/10/2024
Data Release Frequency: Annually

DRYCLEAN GRANT: Grant Recipients List

Assembly Bill 998 (AB 998) established the Non-Toxic Dry Cleaning Incentive Program to provide financial assistance to the dry cleaning industry to switch from systems using perchloroethylene (Perc), an identified toxic air contaminant and potential human carcinogen, to non-toxic and non-smog forming alternatives.

GOVERNMENT RECORDS SEARCHED / DATA CURRENCY TRACKING

Date of Government Version: 12/31/2021
Date Data Arrived at EDR: 01/26/2024
Date Made Active in Reports: 04/16/2024
Number of Days to Update: 81

Source: California Air Resources Board
Telephone: 916-323-0006
Last EDR Contact: 04/25/2024
Next Scheduled EDR Contact: 08/05/2024
Data Release Frequency: Varies

DRYCLEAN LAKE CO DIST: Lake County Air Quality Management District Drycleaner Facility Listing
A listing of drycleaner facility locations, for the Lake County Air Quality Management District,

Date of Government Version: 02/15/2024
Date Data Arrived at EDR: 02/16/2024
Date Made Active in Reports: 05/02/2024
Number of Days to Update: 76

Source: Lake County Air Quality Management District
Telephone: 707-263-7000
Last EDR Contact: 01/03/2024
Next Scheduled EDR Contact: 09/11/2023
Data Release Frequency: Varies

DRYCLEAN EAST KERN DIST: Eastern Kern Air Pollution Control District District Drycleaner Facility Listing
A listing of drycleaner facility locations, for the Eastern Kern Air Pollution Control District.

Date of Government Version: 01/12/2023
Date Data Arrived at EDR: 04/26/2023
Date Made Active in Reports: 07/14/2023
Number of Days to Update: 79

Source: Eastern Kern Air Pollution Control District
Telephone: 661-862-9684
Last EDR Contact: 01/03/2024
Next Scheduled EDR Contact: 09/11/2023
Data Release Frequency: Varies

DRYCLEAN IMPERIAL CO DIST: Imperial County Air Pollution Control District Drycleaner Facility Listing
A listing of drycleaner facility locations, for the Imperial County Air Pollution Control District

Date of Government Version: 04/25/2023
Date Data Arrived at EDR: 04/26/2023
Date Made Active in Reports: 07/14/2023
Number of Days to Update: 79

Source: Imperial County Air Pollution Control District
Telephone: 442-265-1800
Last EDR Contact: 01/03/2024
Next Scheduled EDR Contact: 09/11/2023
Data Release Frequency: Varies

DRYCLEAN MENDO CO DIST: Mendocino County Air Quality Management District Drycleaner Facility Listing
A listing of drycleaner facility locations, for the Mendocino County Air Quality Management District.

Date of Government Version: 04/27/2023
Date Data Arrived at EDR: 04/28/2023
Date Made Active in Reports: 07/14/2023
Number of Days to Update: 77

Source: Mendocino County Air Quality Management District
Telephone: 707-463-4354
Last EDR Contact: 01/03/2024
Next Scheduled EDR Contact: 09/11/2023
Data Release Frequency: Varies

DRYCLEAN YOLO-SOLANO DIST: Yolo-Solano Air Quality Management District Drycleaner Facility Listing
A listing of drycleaner facility locations, for the Yolo-Solano Air Quality Management District.

Date of Government Version: 01/04/2024
Date Data Arrived at EDR: 01/05/2024
Date Made Active in Reports: 03/20/2024
Number of Days to Update: 75

Source: Yolo-Solano Air Quality Management District
Telephone: 530-757-3650
Last EDR Contact: 01/03/2024
Next Scheduled EDR Contact: 09/11/2023
Data Release Frequency: Varies

DRYCLEAN SHASTA CO DIST: Shasta County Air Quality Management District District Drycleaner Facility Listing
A listing of drycleaner facility locations, for the Shasta County Air Quality Management District.

Date of Government Version: 04/26/2023
Date Data Arrived at EDR: 04/27/2023
Date Made Active in Reports: 07/14/2023
Number of Days to Update: 78

Source: Shasta County Air Quality Management District
Telephone: 530-225-5674
Last EDR Contact: 01/03/2024
Next Scheduled EDR Contact: 09/11/2023
Data Release Frequency: Varies

GOVERNMENT RECORDS SEARCHED / DATA CURRENCY TRACKING

DRYCLEAN MONTEREY BAY DIST: Monterey Bay Air Quality Management District Drycleaner Facility Listing
A listing of drycleaner facility locations, for the Monterey Bay Air Quality Management District.

Date of Government Version: 01/03/2024	Source: Monterey Bay Air Quality Management District
Date Data Arrived at EDR: 01/05/2024	Telephone: 831-647-9411
Date Made Active in Reports: 03/20/2024	Last EDR Contact: 01/03/2024
Number of Days to Update: 75	Next Scheduled EDR Contact: 09/11/2023
	Data Release Frequency: Varies

DRYCLEAN SAN LUIS OB CO DIST: San Luis Obispo County Air Pollution Control District Drycleaner Facility Listing
A listing of drycleaner facility locations, for the San Luis Obispo County Air Pollution Control District.

Date of Government Version: 01/03/2024	Source: San Luis Obispo County Air Pollution Control District
Date Data Arrived at EDR: 01/04/2024	Telephone: 805-781-5756
Date Made Active in Reports: 03/20/2024	Last EDR Contact: 01/03/2024
Number of Days to Update: 76	Next Scheduled EDR Contact: 09/11/2023
	Data Release Frequency: Varies

DRYCLEAN PLACER CO DIST: Placer County Air Quality Management District Drycleaner Facility Listing
A listing of drycleaner facility locations, for the Placer County Air Quality Management District.

Date of Government Version: 05/15/2023	Source: Placer County Air Quality Management District
Date Data Arrived at EDR: 05/17/2023	Telephone: 530-745-2335
Date Made Active in Reports: 08/14/2023	Last EDR Contact: 01/03/2024
Number of Days to Update: 89	Next Scheduled EDR Contact: 09/11/2023
	Data Release Frequency: Varies

DRYCLEAN SAN JOAQ VAL DIST: San Joaquin Valley Air Pollution Control District District Drycleaner Facility Listing
A listing of drycleaner facility locations, for the San Joaquin Valley Air Pollution Control District.

Date of Government Version: 01/04/2024	Source: San Joaquin Valley Air Pollution Control District
Date Data Arrived at EDR: 01/04/2024	Telephone: 559-230-6001
Date Made Active in Reports: 03/21/2024	Last EDR Contact: 01/03/2024
Number of Days to Update: 77	Next Scheduled EDR Contact: 09/11/2023
	Data Release Frequency: Varies

DRYCLEAN BAY AREA DIST: Bay Area Air Quality Management District Drycleaner Facility Listing
Bay Area Air Quality Management District Drycleaner Facility Listing.

Date of Government Version: 02/20/2019	Source: Bay Area Air Quality Management District
Date Data Arrived at EDR: 05/30/2019	Telephone: 415-516-1916
Date Made Active in Reports: 05/01/2023	Last EDR Contact: 01/03/2024
Number of Days to Update: 1432	Next Scheduled EDR Contact: 09/11/2023
	Data Release Frequency: Varies

DRYCLEAN CALAVERAS CO DIST: Calaveras County Environmental Management Agency Drycleaner Facility Listing
A listing of drycleaner facility locations, for the Calaveras County Environmental Management Agency.

Date of Government Version: 06/17/2019	Source: Calaveras County Environmental Management Agency
Date Data Arrived at EDR: 06/19/2019	Telephone: 209-754-6399
Date Made Active in Reports: 05/01/2023	Last EDR Contact: 01/03/2024
Number of Days to Update: 1412	Next Scheduled EDR Contact: 09/16/2019
	Data Release Frequency: Varies

DRYCLEAN NO COAST UNIFIED DIST: North Coast Unified Air Quality Management District Drycleaner Facility Listing
A listing of drycleaner facility locations, for the North Coast Unified Air Quality Management District.

Date of Government Version: 11/30/2016	Source: North Coast Unified Air Quality Management District
Date Data Arrived at EDR: 04/19/2019	Telephone: 707-443-3093
Date Made Active in Reports: 05/01/2023	Last EDR Contact: 01/03/2024
Number of Days to Update: 1473	Next Scheduled EDR Contact: 09/11/2023
	Data Release Frequency: Varies

GOVERNMENT RECORDS SEARCHED / DATA CURRENCY TRACKING

DRYCLEAN NO SIERRA DIST: Northern Sierra Air Quality Management District Drycleaner Facility Listing
A listing of drycleaner facility locations, for the Northern Sierra Air Quality Management District,

Date of Government Version: 05/07/2019	Source: Northern Sierra Air Quality Management District
Date Data Arrived at EDR: 05/07/2019	Telephone: 530-274-9350
Date Made Active in Reports: 05/01/2023	Last EDR Contact: 01/03/2024
Number of Days to Update: 1455	Next Scheduled EDR Contact: 09/11/2023
	Data Release Frequency: Varies

DRYCLEAN SANTA BARB CO DIST: Santa Barbara County Air Pollution Control District Drycleaner Facility Listing
A listing of drycleaner facility locations, for the Santa Barbara County Air Pollution Control District.

Date of Government Version: 02/19/2019	Source: Santa Barbara County Air Pollution Control District
Date Data Arrived at EDR: 04/17/2019	Telephone: 805-961-8867
Date Made Active in Reports: 05/01/2023	Last EDR Contact: 01/03/2024
Number of Days to Update: 1475	Next Scheduled EDR Contact: 09/11/2023
	Data Release Frequency: Varies

DRYCLEAN TEHAMA CO DIST: Tehama County Air Pollution Control District Drycleaner Facility Listing
A listing of drycleaner facility locations, for the Tehama County Air Pollution Control District.

Date of Government Version: 04/24/2019	Source: Tehama County Air Pollution Control District
Date Data Arrived at EDR: 04/24/2019	Telephone: 530-527-3717
Date Made Active in Reports: 05/01/2023	Last EDR Contact: 01/03/2024
Number of Days to Update: 1468	Next Scheduled EDR Contact: 09/11/2023
	Data Release Frequency: Varies

DRYCLEAN GLENN CO DIST: Glenn County Air Pollution Control District Drycleaner Facility Listing
A listing of drycleaner facility locations, for the Glenn County Air Pollution Control District.

Date of Government Version: 01/08/2024	Source: Glenn County Air Pollution Control District
Date Data Arrived at EDR: 01/10/2024	Telephone: 530-934-6500
Date Made Active in Reports: 03/27/2024	Last EDR Contact: 01/03/2024
Number of Days to Update: 77	Next Scheduled EDR Contact: 09/11/2023
	Data Release Frequency: Varies

DRYCLEAN NO SONOMA CO DIST: Northern Sonoma County County Air Pollution Control District Drycleaner Facility Listing
A listing of drycleaner facility locations, for the Northern Sonoma County Air Pollution Control District.,

Date of Government Version: 01/05/2024	Source: Santa Barbara County Air Pollution Control District
Date Data Arrived at EDR: 01/10/2024	Telephone: 707-433-5911
Date Made Active in Reports: 03/27/2024	Last EDR Contact: 01/03/2024
Number of Days to Update: 77	Next Scheduled EDR Contact: 09/11/2023
	Data Release Frequency: Varies

DRYCLEAN SACRAMENTO METO DIST: Sacramento Metropolitan Air Quality Management District Drycleaner Facility Listing
A listing of drycleaner facility locations, for the Sacramento Metropolitan Air Quality Management District.

Date of Government Version: 01/03/2024	Source: Sacramento Metropolitan Air Quality Management District
Date Data Arrived at EDR: 01/10/2024	Telephone: 916-874-3958
Date Made Active in Reports: 03/27/2024	Last EDR Contact: 01/03/2024
Number of Days to Update: 77	Next Scheduled EDR Contact: 09/11/2023
	Data Release Frequency: Varies

EMI: Emissions Inventory Data

Toxics and criteria pollutant emissions data collected by the ARB and local air pollution agencies.

Date of Government Version: 12/31/2021	Source: California Air Resources Board
Date Data Arrived at EDR: 06/09/2023	Telephone: 916-322-2990
Date Made Active in Reports: 08/30/2023	Last EDR Contact: 03/14/2024
Number of Days to Update: 82	Next Scheduled EDR Contact: 06/24/2024
	Data Release Frequency: Varies

GOVERNMENT RECORDS SEARCHED / DATA CURRENCY TRACKING

ENF: Enforcement Action Listing

A listing of Water Board Enforcement Actions. Formal is everything except Oral/Verbal Communication, Notice of Violation, Expedited Payment Letter, and Staff Enforcement Letter.

Date of Government Version: 01/16/2024	Source: State Water Resources Control Board
Date Data Arrived at EDR: 01/16/2024	Telephone: 916-445-9379
Date Made Active in Reports: 04/03/2024	Last EDR Contact: 04/16/2024
Number of Days to Update: 78	Next Scheduled EDR Contact: 07/29/2024
	Data Release Frequency: Varies

Financial Assurance 1: Financial Assurance Information Listing

Financial Assurance information

Date of Government Version: 01/11/2024	Source: Department of Toxic Substances Control
Date Data Arrived at EDR: 01/16/2024	Telephone: 916-255-3628
Date Made Active in Reports: 04/03/2024	Last EDR Contact: 04/12/2024
Number of Days to Update: 78	Next Scheduled EDR Contact: 07/29/2024
	Data Release Frequency: Varies

Financial Assurance 2: Financial Assurance Information Listing

A listing of financial assurance information for solid waste facilities. Financial assurance is intended to ensure that resources are available to pay for the cost of closure, post-closure care, and corrective measures if the owner or operator of a regulated facility is unable or unwilling to pay.

Date of Government Version: 11/08/2023	Source: California Integrated Waste Management Board
Date Data Arrived at EDR: 11/22/2023	Telephone: 916-341-6066
Date Made Active in Reports: 02/16/2024	Last EDR Contact: 05/02/2024
Number of Days to Update: 86	Next Scheduled EDR Contact: 08/19/2024
	Data Release Frequency: Varies

ICE: Inspection, Compliance and Enforcement

Contains data pertaining to the Permitted Facilities with Inspections / Enforcements sites tracked in Envirostor.

Date of Government Version: 02/07/2024	Source: Department of Toxic Substances Control
Date Data Arrived at EDR: 02/07/2024	Telephone: 877-786-9427
Date Made Active in Reports: 02/07/2024	Last EDR Contact: 02/07/2024
Number of Days to Update: 0	Next Scheduled EDR Contact: 05/27/2024
	Data Release Frequency: Quarterly

HIST CORTESE: Hazardous Waste & Substance Site List

The sites for the list are designated by the State Water Resource Control Board [LUST], the Integrated Waste Board [SWF/LS], and the Department of Toxic Substances Control [CALSITES]. This listing is no longer updated by the state agency.

Date of Government Version: 04/01/2001	Source: Department of Toxic Substances Control
Date Data Arrived at EDR: 01/22/2009	Telephone: 916-323-3400
Date Made Active in Reports: 04/08/2009	Last EDR Contact: 01/22/2009
Number of Days to Update: 76	Next Scheduled EDR Contact: N/A
	Data Release Frequency: No Update Planned

HWP: EnviroStor Permitted Facilities Listing

Detailed information on permitted hazardous waste facilities and corrective action ("cleanups") tracked in EnviroStor.

Date of Government Version: 02/07/2024	Source: Department of Toxic Substances Control
Date Data Arrived at EDR: 02/07/2024	Telephone: 916-323-3400
Date Made Active in Reports: 02/07/2024	Last EDR Contact: 02/07/2024
Number of Days to Update: 0	Next Scheduled EDR Contact: 05/27/2024
	Data Release Frequency: Quarterly

GOVERNMENT RECORDS SEARCHED / DATA CURRENCY TRACKING

HWT: Registered Hazardous Waste Transporter Database

A listing of hazardous waste transporters. In California, unless specifically exempted, it is unlawful for any person to transport hazardous wastes unless the person holds a valid registration issued by DTSC. A hazardous waste transporter registration is valid for one year and is assigned a unique registration number.

Date of Government Version: 01/02/2024	Source: Department of Toxic Substances Control
Date Data Arrived at EDR: 01/03/2024	Telephone: 916-440-7145
Date Made Active in Reports: 03/21/2024	Last EDR Contact: 04/04/2024
Number of Days to Update: 78	Next Scheduled EDR Contact: 07/15/2024
	Data Release Frequency: Quarterly

HWTS: Hazardous Waste Tracking System

DTSC maintains the Hazardous Waste Tracking System that stores ID number information since the early 1980s and manifest data since 1993. The system collects both manifest copies from the generator and destination facility.

Date of Government Version: 01/26/2024	Source: Department of Toxic Substances Control
Date Data Arrived at EDR: 01/30/2024	Telephone: 916-324-2444
Date Made Active in Reports: 04/17/2024	Last EDR Contact: 03/28/2024
Number of Days to Update: 78	Next Scheduled EDR Contact: 07/15/2024
	Data Release Frequency: Varies

HAZNET: Facility and Manifest Data

Facility and Manifest Data. The data is extracted from the copies of hazardous waste manifests received each year by the DTSC. The annual volume of manifests is typically 700,000 - 1,000,000 annually, representing approximately 350,000 - 500,000 shipments. Data are from the manifests submitted without correction, and therefore many contain some invalid values for data elements such as generator ID, TSD ID, waste category, and disposal method. This database begins with calendar year 1993.

Date of Government Version: 12/31/2023	Source: California Environmental Protection Agency
Date Data Arrived at EDR: 01/03/2024	Telephone: 916-255-1136
Date Made Active in Reports: 03/21/2024	Last EDR Contact: 04/04/2024
Number of Days to Update: 78	Next Scheduled EDR Contact: 07/15/2024
	Data Release Frequency: Annually

MINES: Mines Site Location Listing

A listing of mine site locations from the Office of Mine Reclamation.

Date of Government Version: 11/29/2023	Source: Department of Conservation
Date Data Arrived at EDR: 11/29/2023	Telephone: 916-322-1080
Date Made Active in Reports: 02/23/2024	Last EDR Contact: 03/05/2024
Number of Days to Update: 86	Next Scheduled EDR Contact: 06/17/2024
	Data Release Frequency: Quarterly

MWMP: Medical Waste Management Program Listing

The Medical Waste Management Program (MWMP) ensures the proper handling and disposal of medical waste by permitting and inspecting medical waste Offsite Treatment Facilities (PDF) and Transfer Stations (PDF) throughout the state. MWMP also oversees all Medical Waste Transporters.

Date of Government Version: 11/08/2023	Source: Department of Public Health
Date Data Arrived at EDR: 11/22/2023	Telephone: 916-558-1784
Date Made Active in Reports: 02/16/2024	Last EDR Contact: 02/27/2024
Number of Days to Update: 86	Next Scheduled EDR Contact: 06/10/2024
	Data Release Frequency: Varies

NPDES: NPDES Permits Listing

A listing of NPDES permits, including stormwater.

Date of Government Version: 02/05/2024	Source: State Water Resources Control Board
Date Data Arrived at EDR: 02/06/2024	Telephone: 916-445-9379
Date Made Active in Reports: 04/25/2024	Last EDR Contact: 02/06/2024
Number of Days to Update: 79	Next Scheduled EDR Contact: 05/20/2024
	Data Release Frequency: Quarterly

GOVERNMENT RECORDS SEARCHED / DATA CURRENCY TRACKING

PEST LIC: Pesticide Regulation Licenses Listing

A listing of licenses and certificates issued by the Department of Pesticide Regulation. The DPR issues licenses and/or certificates to: Persons and businesses that apply or sell pesticides; Pest control dealers and brokers; Persons who advise on agricultural pesticide applications.

Date of Government Version: 11/22/2023	Source: Department of Pesticide Regulation
Date Data Arrived at EDR: 11/22/2023	Telephone: 916-445-4038
Date Made Active in Reports: 02/16/2024	Last EDR Contact: 02/27/2024
Number of Days to Update: 86	Next Scheduled EDR Contact: 06/10/2024
	Data Release Frequency: Quarterly

PROC: Certified Processors Database

A listing of certified processors.

Date of Government Version: 11/29/2023	Source: Department of Conservation
Date Data Arrived at EDR: 11/29/2023	Telephone: 916-323-3836
Date Made Active in Reports: 02/23/2024	Last EDR Contact: 03/05/2024
Number of Days to Update: 86	Next Scheduled EDR Contact: 06/17/2024
	Data Release Frequency: Quarterly

NOTIFY 65: Proposition 65 Records

Listings of all Proposition 65 incidents reported to counties by the State Water Resources Control Board and the Regional Water Quality Control Board. This database is no longer updated by the reporting agency.

Date of Government Version: 12/06/2023	Source: State Water Resources Control Board
Date Data Arrived at EDR: 12/06/2023	Telephone: 916-445-3846
Date Made Active in Reports: 02/29/2024	Last EDR Contact: 03/08/2024
Number of Days to Update: 85	Next Scheduled EDR Contact: 06/24/2024
	Data Release Frequency: No Update Planned

SAN JOSE HAZMAT: Hazardous Material Facilities

Hazardous material facilities, including underground storage tank sites.

Date of Government Version: 11/03/2020	Source: City of San Jose Fire Department
Date Data Arrived at EDR: 11/05/2020	Telephone: 408-535-7694
Date Made Active in Reports: 01/26/2021	Last EDR Contact: 04/25/2024
Number of Days to Update: 82	Next Scheduled EDR Contact: 08/12/2024
	Data Release Frequency: Annually

SANTA CRUZ CO SITE MITI: Site Mitigation Listing

Sites may become contaminated with toxic chemicals through illegal dumping or disposal, from leaking underground storage tanks, or through industrial or commercial activities. The goal of the site mitigation program is to protect the public health and the environment while facilitating completion of contaminated site clean-up projects in a timely manner.

Date of Government Version: 12/03/2018	Source: Santa Cruz Environmental Health Services
Date Data Arrived at EDR: 06/23/2023	Telephone: 831-454-2761
Date Made Active in Reports: 07/13/2023	Last EDR Contact: 02/09/2024
Number of Days to Update: 20	Next Scheduled EDR Contact: 05/27/2024
	Data Release Frequency: Varies

UIC: UIC Listing

A listing of wells identified as underground injection wells, in the California Oil and Gas Wells database.

Date of Government Version: 11/29/2023	Source: Department of Conservation
Date Data Arrived at EDR: 11/29/2023	Telephone: 916-445-2408
Date Made Active in Reports: 02/27/2024	Last EDR Contact: 03/05/2024
Number of Days to Update: 90	Next Scheduled EDR Contact: 06/17/2024
	Data Release Frequency: Varies

GOVERNMENT RECORDS SEARCHED / DATA CURRENCY TRACKING

UIC GEO: Underground Injection Control Sites (GEOTRACKER)

Underground control injection sites

Date of Government Version: 12/04/2023
Date Data Arrived at EDR: 12/05/2023
Date Made Active in Reports: 02/28/2024
Number of Days to Update: 85

Source: State Water Resource Control Board
Telephone: 866-480-1028
Last EDR Contact: 03/05/2024
Next Scheduled EDR Contact: 06/17/2024
Data Release Frequency: Varies

WASTEWATER PITS: Oil Wastewater Pits Listing

Water officials discovered that oil producers have been dumping chemical-laden wastewater into hundreds of unlined pits that are operating without proper permits. Inspections completed by the Central Valley Regional Water Quality Control Board revealed the existence of previously unidentified waste sites. The water boards review found that more than one-third of the region's active disposal pits are operating without permission.

Date of Government Version: 02/11/2021
Date Data Arrived at EDR: 07/01/2021
Date Made Active in Reports: 09/29/2021
Number of Days to Update: 90

Source: RWQCB, Central Valley Region
Telephone: 559-445-5577
Last EDR Contact: 04/04/2024
Next Scheduled EDR Contact: 07/15/2024
Data Release Frequency: Varies

WDS: Waste Discharge System

Sites which have been issued waste discharge requirements.

Date of Government Version: 06/19/2007
Date Data Arrived at EDR: 06/20/2007
Date Made Active in Reports: 06/29/2007
Number of Days to Update: 9

Source: State Water Resources Control Board
Telephone: 916-341-5227
Last EDR Contact: 02/09/2024
Next Scheduled EDR Contact: 05/27/2024
Data Release Frequency: No Update Planned

WIP: Well Investigation Program Case List

Well Investigation Program case in the San Gabriel and San Fernando Valley area.

Date of Government Version: 07/03/2009
Date Data Arrived at EDR: 07/21/2009
Date Made Active in Reports: 08/03/2009
Number of Days to Update: 13

Source: Los Angeles Water Quality Control Board
Telephone: 213-576-6726
Last EDR Contact: 03/15/2024
Next Scheduled EDR Contact: 07/01/2024
Data Release Frequency: No Update Planned

MILITARY PRIV SITES: Military Privatized Sites (GEOTRACKER)

Military privatized sites

Date of Government Version: 12/04/2023
Date Data Arrived at EDR: 12/05/2023
Date Made Active in Reports: 02/28/2024
Number of Days to Update: 85

Source: State Water Resources Control Board
Telephone: 866-480-1028
Last EDR Contact: 03/05/2024
Next Scheduled EDR Contact: 06/17/2024
Data Release Frequency: Varies

PROJECT: Project Sites (GEOTRACKER)

Projects sites

Date of Government Version: 12/04/2023
Date Data Arrived at EDR: 12/05/2023
Date Made Active in Reports: 02/28/2024
Number of Days to Update: 85

Source: State Water Resources Control Board
Telephone: 866-480-1028
Last EDR Contact: 03/05/2024
Next Scheduled EDR Contact: 06/17/2024
Data Release Frequency: Varies

WDR: Waste Discharge Requirements Listing

In general, the Waste Discharge Requirements (WDRs) Program (sometimes also referred to as the "Non Chapter 15 (Non 15) Program") regulates point discharges that are exempt pursuant to Subsection 20090 of Title 27 and not subject to the Federal Water Pollution Control Act. Exemptions from Title 27 may be granted for nine categories of discharges (e.g., sewage, wastewater, etc.) that meet, and continue to meet, the preconditions listed for each specific exemption. The scope of the WDRs Program also includes the discharge of wastes classified as inert, pursuant to section 20230 of Title 27.

GOVERNMENT RECORDS SEARCHED / DATA CURRENCY TRACKING

Date of Government Version: 11/29/2023
Date Data Arrived at EDR: 11/29/2023
Date Made Active in Reports: 02/22/2024
Number of Days to Update: 85

Source: State Water Resources Control Board
Telephone: 916-341-5810
Last EDR Contact: 03/05/2024
Next Scheduled EDR Contact: 06/17/2024
Data Release Frequency: Quarterly

CIWQS: California Integrated Water Quality System

The California Integrated Water Quality System (CIWQS) is a computer system used by the State and Regional Water Quality Control Boards to track information about places of environmental interest, manage permits and other orders, track inspections, and manage violations and enforcement activities.

Date of Government Version: 11/22/2023
Date Data Arrived at EDR: 11/22/2023
Date Made Active in Reports: 02/16/2024
Number of Days to Update: 86

Source: State Water Resources Control Board
Telephone: 866-794-4977
Last EDR Contact: 02/27/2024
Next Scheduled EDR Contact: 06/10/2024
Data Release Frequency: Varies

CERS: CalEPA Regulated Site Portal Data

The CalEPA Regulated Site Portal database combines data about environmentally regulated sites and facilities in California into a single database. It combines data from a variety of state and federal databases, and provides an overview of regulated activities across the spectrum of environmental programs for any given location in California. These activities include hazardous materials and waste, state and federal cleanups, impacted ground and surface waters, and toxic materials

Date of Government Version: 01/16/2024
Date Data Arrived at EDR: 01/16/2024
Date Made Active in Reports: 04/03/2024
Number of Days to Update: 78

Source: California Environmental Protection Agency
Telephone: 916-323-2514
Last EDR Contact: 04/16/2024
Next Scheduled EDR Contact: 07/29/2024
Data Release Frequency: Varies

NON-CASE INFO: Non-Case Information Sites (GEOTRACKER)

Non-Case Information sites

Date of Government Version: 12/04/2023
Date Data Arrived at EDR: 12/05/2023
Date Made Active in Reports: 02/28/2024
Number of Days to Update: 85

Source: State Water Resources Control Board
Telephone: 866-480-1028
Last EDR Contact: 03/05/2024
Next Scheduled EDR Contact: 06/17/2024
Data Release Frequency: Varies

OTHER OIL GAS: Other Oil & Gas Projects Sites (GEOTRACKER)

Other Oil & Gas Projects sites

Date of Government Version: 12/04/2023
Date Data Arrived at EDR: 12/05/2023
Date Made Active in Reports: 02/28/2024
Number of Days to Update: 85

Source: State Water Resources Control Board
Telephone: 866-480-1028
Last EDR Contact: 03/05/2024
Next Scheduled EDR Contact: 06/17/2024
Data Release Frequency: Varies

PROD WATER PONDS: Produced Water Ponds Sites (GEOTRACKER)

Produced water ponds sites

Date of Government Version: 12/04/2023
Date Data Arrived at EDR: 12/05/2023
Date Made Active in Reports: 02/28/2024
Number of Days to Update: 85

Source: State Water Resources Control Board
Telephone: 866-480-1028
Last EDR Contact: 03/05/2024
Next Scheduled EDR Contact: 06/17/2024
Data Release Frequency: Varies

SAMPLING POINT: Sampling Point ? Public Sites (GEOTRACKER)

Sampling point - public sites

GOVERNMENT RECORDS SEARCHED / DATA CURRENCY TRACKING

Date of Government Version: 12/04/2023
Date Data Arrived at EDR: 12/05/2023
Date Made Active in Reports: 02/28/2024
Number of Days to Update: 85

Source: State Water Resources Control Board
Telephone: 866-480-1028
Last EDR Contact: 03/05/2024
Next Scheduled EDR Contact: 06/17/2024
Data Release Frequency: Varies

WELL STIM PROJ: Well Stimulation Project (GEOTRACKER)

Includes areas of groundwater monitoring plans, a depiction of the monitoring network, and the facilities, boundaries, and subsurface characteristics of the oilfield and the features (oil and gas wells, produced water ponds, UIC wells, water supply wells, etc?) being monitored

Date of Government Version: 12/04/2023
Date Data Arrived at EDR: 12/05/2023
Date Made Active in Reports: 02/28/2024
Number of Days to Update: 85

Source: State Water Resources Control Board
Telephone: 866-480-1028
Last EDR Contact: 03/05/2024
Next Scheduled EDR Contact: 06/17/2024
Data Release Frequency: Varies

UST FINDER: UST Finder Database

EPA developed UST Finder, a web map application containing a comprehensive, state-sourced national map of underground storage tank (UST) and leaking UST (LUST) data. It provides the attributes and locations of active and closed USTs, UST facilities, and LUST sites from states and from Tribal lands and US territories. UST Finder contains information about proximity of UST facilities and LUST sites to: surface and groundwater public drinking water protection areas; estimated number of private domestic wells and number of people living nearby; and flooding and wildfires.

Date of Government Version: 06/08/2023
Date Data Arrived at EDR: 10/04/2023
Date Made Active in Reports: 01/18/2024
Number of Days to Update: 106

Source: Environmental Protection Agency
Telephone: 202-564-0394
Last EDR Contact: 02/09/2024
Next Scheduled EDR Contact: 05/20/2024
Data Release Frequency: Varies

UST FINDER RELEASE: UST Finder Releases Database

US EPA's UST Finder data is a national composite of leaking underground storage tanks. This data contains information about, and locations of, leaking underground storage tanks. Data was collected from state sources and standardized into a national profile by EPA's Office of Underground Storage Tanks, Office of Research and Development, and the Association of State and Territorial Solid Waste Management Officials.

Date of Government Version: 06/08/2023
Date Data Arrived at EDR: 10/31/2023
Date Made Active in Reports: 01/18/2024
Number of Days to Update: 79

Source: Environmental Protection Agency
Telephone: 202-564-0394
Last EDR Contact: 02/09/2024
Next Scheduled EDR Contact: 05/20/2024
Data Release Frequency: Semi-Annually

EDR HIGH RISK HISTORICAL RECORDS

EDR Exclusive Records

EDR MGP: EDR Proprietary Manufactured Gas Plants

The EDR Proprietary Manufactured Gas Plant Database includes records of coal gas plants (manufactured gas plants) compiled by EDR's researchers. Manufactured gas sites were used in the United States from the 1800's to 1950's to produce a gas that could be distributed and used as fuel. These plants used whale oil, rosin, coal, or a mixture of coal, oil, and water that also produced a significant amount of waste. Many of the byproducts of the gas production, such as coal tar (oily waste containing volatile and non-volatile chemicals), sludges, oils and other compounds are potentially hazardous to human health and the environment. The byproduct from this process was frequently disposed of directly at the plant site and can remain or spread slowly, serving as a continuous source of soil and groundwater contamination.

Date of Government Version: N/A
Date Data Arrived at EDR: N/A
Date Made Active in Reports: N/A
Number of Days to Update: N/A

Source: EDR, Inc.
Telephone: N/A
Last EDR Contact: N/A
Next Scheduled EDR Contact: N/A
Data Release Frequency: No Update Planned

GOVERNMENT RECORDS SEARCHED / DATA CURRENCY TRACKING

EDR Hist Auto: EDR Exclusive Historical Auto Stations

EDR has searched selected national collections of business directories and has collected listings of potential gas station/filling station/service station sites that were available to EDR researchers. EDR's review was limited to those categories of sources that might, in EDR's opinion, include gas station/filling station/service station establishments. The categories reviewed included, but were not limited to gas, gas station, gasoline station, filling station, auto, automobile repair, auto service station, service station, etc. This database falls within a category of information EDR classifies as "High Risk Historical Records", or HRHR. EDR's HRHR effort presents unique and sometimes proprietary data about past sites and operations that typically create environmental concerns, but may not show up in current government records searches.

Date of Government Version: N/A	Source: EDR, Inc.
Date Data Arrived at EDR: N/A	Telephone: N/A
Date Made Active in Reports: N/A	Last EDR Contact: N/A
Number of Days to Update: N/A	Next Scheduled EDR Contact: N/A
	Data Release Frequency: Varies

EDR Hist Cleaner: EDR Exclusive Historical Cleaners

EDR has searched selected national collections of business directories and has collected listings of potential dry cleaner sites that were available to EDR researchers. EDR's review was limited to those categories of sources that might, in EDR's opinion, include dry cleaning establishments. The categories reviewed included, but were not limited to dry cleaners, cleaners, laundry, laundromat, cleaning/laundry, wash & dry etc. This database falls within a category of information EDR classifies as "High Risk Historical Records", or HRHR. EDR's HRHR effort presents unique and sometimes proprietary data about past sites and operations that typically create environmental concerns, but may not show up in current government records searches.

Date of Government Version: N/A	Source: EDR, Inc.
Date Data Arrived at EDR: N/A	Telephone: N/A
Date Made Active in Reports: N/A	Last EDR Contact: N/A
Number of Days to Update: N/A	Next Scheduled EDR Contact: N/A
	Data Release Frequency: Varies

EDR RECOVERED GOVERNMENT ARCHIVES

Exclusive Recovered Govt. Archives

RGA LF: Recovered Government Archive Solid Waste Facilities List

The EDR Recovered Government Archive Landfill database provides a list of landfills derived from historical databases and includes many records that no longer appear in current government lists. Compiled from Records formerly available from the Department of Resources Recycling and Recovery in California.

Date of Government Version: N/A	Source: Department of Resources Recycling and Recovery
Date Data Arrived at EDR: 07/01/2013	Telephone: N/A
Date Made Active in Reports: 01/13/2014	Last EDR Contact: 06/01/2012
Number of Days to Update: 196	Next Scheduled EDR Contact: N/A
	Data Release Frequency: Varies

RGA LUST: Recovered Government Archive Leaking Underground Storage Tank

The EDR Recovered Government Archive Leaking Underground Storage Tank database provides a list of LUST incidents derived from historical databases and includes many records that no longer appear in current government lists. Compiled from Records formerly available from the State Water Resources Control Board in California.

Date of Government Version: N/A	Source: State Water Resources Control Board
Date Data Arrived at EDR: 07/01/2013	Telephone: N/A
Date Made Active in Reports: 12/30/2013	Last EDR Contact: 06/01/2012
Number of Days to Update: 182	Next Scheduled EDR Contact: N/A
	Data Release Frequency: Varies

GOVERNMENT RECORDS SEARCHED / DATA CURRENCY TRACKING

COUNTY RECORDS

ALAMEDA COUNTY:

CS ALAMEDA: Contaminated Sites

A listing of contaminated sites overseen by the Toxic Release Program (oil and groundwater contamination from chemical releases and spills) and the Leaking Underground Storage Tank Program (soil and ground water contamination from leaking petroleum USTs).

Date of Government Version: 01/09/2019
Date Data Arrived at EDR: 01/11/2019
Date Made Active in Reports: 03/05/2019
Number of Days to Update: 53

Source: Alameda County Environmental Health Services
Telephone: 510-567-6700
Last EDR Contact: 03/28/2024
Next Scheduled EDR Contact: 07/15/2024
Data Release Frequency: Semi-Annually

UST ALAMEDA: Underground Tanks

Underground storage tank sites located in Alameda county.

Date of Government Version: 12/26/2023
Date Data Arrived at EDR: 12/26/2023
Date Made Active in Reports: 03/19/2024
Number of Days to Update: 84

Source: Alameda County Environmental Health Services
Telephone: 510-567-6700
Last EDR Contact: 03/28/2024
Next Scheduled EDR Contact: 07/15/2024
Data Release Frequency: Semi-Annually

AMADOR COUNTY:

CUPA AMADOR: CUPA Facility List

Cupa Facility List

Date of Government Version: 04/27/2023
Date Data Arrived at EDR: 04/27/2023
Date Made Active in Reports: 07/13/2023
Number of Days to Update: 77

Source: Amador County Environmental Health
Telephone: 209-223-6439
Last EDR Contact: 04/25/2024
Next Scheduled EDR Contact: 08/12/2024
Data Release Frequency: Varies

BUTTE COUNTY:

CUPA BUTTE: CUPA Facility Listing

Cupa facility list.

Date of Government Version: 04/21/2017
Date Data Arrived at EDR: 04/25/2017
Date Made Active in Reports: 08/09/2017
Number of Days to Update: 106

Source: Public Health Department
Telephone: 530-538-7149
Last EDR Contact: 03/28/2024
Next Scheduled EDR Contact: 07/15/2024
Data Release Frequency: No Update Planned

CALVERAS COUNTY:

CUPA CALVERAS: CUPA Facility Listing

Cupa Facility Listing

Date of Government Version: 12/18/2023
Date Data Arrived at EDR: 12/18/2023
Date Made Active in Reports: 03/13/2024
Number of Days to Update: 86

Source: Calveras County Environmental Health
Telephone: 209-754-6399
Last EDR Contact: 03/15/2024
Next Scheduled EDR Contact: 07/01/2024
Data Release Frequency: Quarterly

COLUSA COUNTY:

GOVERNMENT RECORDS SEARCHED / DATA CURRENCY TRACKING

CUPA COLUSA: CUPA Facility List Cupa facility list.

Date of Government Version: 04/06/2020
Date Data Arrived at EDR: 04/23/2020
Date Made Active in Reports: 07/10/2020
Number of Days to Update: 78

Source: Health & Human Services
Telephone: 530-458-0396
Last EDR Contact: 04/25/2024
Next Scheduled EDR Contact: 08/12/2024
Data Release Frequency: Semi-Annually

CONTRA COSTA COUNTY:

SL CONTRA COSTA: Site List

List includes sites from the underground tank, hazardous waste generator and business plan/2185 programs.

Date of Government Version: 01/19/2024
Date Data Arrived at EDR: 01/24/2024
Date Made Active in Reports: 04/09/2024
Number of Days to Update: 76

Source: Contra Costa Health Services Department
Telephone: 925-646-2286
Last EDR Contact: 04/19/2024
Next Scheduled EDR Contact: 08/05/2024
Data Release Frequency: Semi-Annually

DEL NORTE COUNTY:

CUPA DEL NORTE: CUPA Facility List Cupa Facility list

Date of Government Version: 02/05/2024
Date Data Arrived at EDR: 02/08/2024
Date Made Active in Reports: 04/26/2024
Number of Days to Update: 78

Source: Del Norte County Environmental Health Division
Telephone: 707-465-0426
Last EDR Contact: 04/19/2024
Next Scheduled EDR Contact: 08/05/2024
Data Release Frequency: Varies

EL DORADO COUNTY:

CUPA EL DORADO: CUPA Facility List CUPA facility list.

Date of Government Version: 08/08/2022
Date Data Arrived at EDR: 08/09/2022
Date Made Active in Reports: 09/01/2022
Number of Days to Update: 23

Source: El Dorado County Environmental Management Department
Telephone: 530-621-6623
Last EDR Contact: 04/19/2024
Next Scheduled EDR Contact: 08/05/2024
Data Release Frequency: Varies

FRESNO COUNTY:

CUPA FRESNO: CUPA Resources List

Certified Unified Program Agency. CUPA's are responsible for implementing a unified hazardous materials and hazardous waste management regulatory program. The agency provides oversight of businesses that deal with hazardous materials, operate underground storage tanks or aboveground storage tanks.

Date of Government Version: 06/28/2021
Date Data Arrived at EDR: 12/21/2021
Date Made Active in Reports: 03/03/2022
Number of Days to Update: 72

Source: Dept. of Community Health
Telephone: 559-445-3271
Last EDR Contact: 03/28/2024
Next Scheduled EDR Contact: 07/08/2024
Data Release Frequency: Semi-Annually

GLENN COUNTY:

GOVERNMENT RECORDS SEARCHED / DATA CURRENCY TRACKING

CUPA GLENN: CUPA Facility List
Cupa facility list

Date of Government Version: 01/22/2018
Date Data Arrived at EDR: 01/24/2018
Date Made Active in Reports: 03/14/2018
Number of Days to Update: 49

Source: Glenn County Air Pollution Control District
Telephone: 830-934-6500
Last EDR Contact: 04/12/2024
Next Scheduled EDR Contact: 07/29/2024
Data Release Frequency: No Update Planned

HUMBOLDT COUNTY:

CUPA HUMBOLDT: CUPA Facility List
CUPA facility list.

Date of Government Version: 08/12/2021
Date Data Arrived at EDR: 08/12/2021
Date Made Active in Reports: 11/08/2021
Number of Days to Update: 88

Source: Humboldt County Environmental Health
Telephone: N/A
Last EDR Contact: 02/09/2024
Next Scheduled EDR Contact: 05/27/2024
Data Release Frequency: Semi-Annually

IMPERIAL COUNTY:

CUPA IMPERIAL: CUPA Facility List
Cupa facility list.

Date of Government Version: 01/17/2024
Date Data Arrived at EDR: 01/18/2024
Date Made Active in Reports: 04/03/2024
Number of Days to Update: 76

Source: San Diego Border Field Office
Telephone: 760-339-2777
Last EDR Contact: 04/12/2024
Next Scheduled EDR Contact: 07/29/2024
Data Release Frequency: Varies

INYO COUNTY:

CUPA INYO: CUPA Facility List
Cupa facility list.

Date of Government Version: 04/02/2018
Date Data Arrived at EDR: 04/03/2018
Date Made Active in Reports: 06/14/2018
Number of Days to Update: 72

Source: Inyo County Environmental Health Services
Telephone: 760-878-0238
Last EDR Contact: 02/09/2024
Next Scheduled EDR Contact: 05/27/2024
Data Release Frequency: Varies

KERN COUNTY:

CUPA KERN: CUPA Facility List
A listing of sites included in the Kern County Hazardous Material Business Plan.

Date of Government Version: 10/30/2023
Date Data Arrived at EDR: 11/01/2023
Date Made Active in Reports: 01/23/2024
Number of Days to Update: 83

Source: Kern County Public Health
Telephone: 661-321-3000
Last EDR Contact: 04/25/2024
Next Scheduled EDR Contact: 08/12/2024
Data Release Frequency: Varies

UST KERN: Underground Storage Tank Sites & Tank Listing
Kern County Sites and Tanks Listing.

GOVERNMENT RECORDS SEARCHED / DATA CURRENCY TRACKING

Date of Government Version: 10/30/2023
Date Data Arrived at EDR: 11/01/2023
Date Made Active in Reports: 01/23/2024
Number of Days to Update: 83

Source: Kern County Environment Health Services Department
Telephone: 661-862-8700
Last EDR Contact: 04/25/2024
Next Scheduled EDR Contact: 08/12/2024
Data Release Frequency: Quarterly

KINGS COUNTY:

CUPA KINGS: CUPA Facility List

A listing of sites included in the county's Certified Unified Program Agency database. California's Secretary for Environmental Protection established the unified hazardous materials and hazardous waste regulatory program as required by chapter 6.11 of the California Health and Safety Code. The Unified Program consolidates the administration, permits, inspections, and enforcement activities.

Date of Government Version: 12/03/2020
Date Data Arrived at EDR: 01/26/2021
Date Made Active in Reports: 04/14/2021
Number of Days to Update: 78

Source: Kings County Department of Public Health
Telephone: 559-584-1411
Last EDR Contact: 02/09/2024
Next Scheduled EDR Contact: 05/27/2024
Data Release Frequency: Varies

LAKE COUNTY:

CUPA LAKE: CUPA Facility List

Cupa facility list

Date of Government Version: 02/05/2024
Date Data Arrived at EDR: 02/08/2024
Date Made Active in Reports: 04/26/2024
Number of Days to Update: 78

Source: Lake County Environmental Health
Telephone: 707-263-1164
Last EDR Contact: 04/08/2024
Next Scheduled EDR Contact: 07/22/2024
Data Release Frequency: Varies

LASSEN COUNTY:

CUPA LASSEN: CUPA Facility List

Cupa facility list

Date of Government Version: 07/31/2020
Date Data Arrived at EDR: 08/21/2020
Date Made Active in Reports: 11/09/2020
Number of Days to Update: 80

Source: Lassen County Environmental Health
Telephone: 530-251-8528
Last EDR Contact: 04/12/2024
Next Scheduled EDR Contact: 07/29/2024
Data Release Frequency: Varies

LOS ANGELES COUNTY:

AOCONCERN: Key Areas of Concerns in Los Angeles County

San Gabriel Valley areas where VOC contamination is at or above the MCL as designated by region 9 EPA office. Date of Government Version: 3/30/2009 Exide Site area is a cleanup plan of lead-impacted soil surrounding the former Exide Facility as designated by the DTSC. Date of Government Version: 7/17/2017

Date of Government Version: 03/30/2009
Date Data Arrived at EDR: 03/31/2009
Date Made Active in Reports: 10/23/2009
Number of Days to Update: 206

Source: N/A
Telephone: N/A
Last EDR Contact: 03/08/2024
Next Scheduled EDR Contact: 06/24/2024
Data Release Frequency: No Update Planned

GOVERNMENT RECORDS SEARCHED / DATA CURRENCY TRACKING

HMS LOS ANGELES: HMS: Street Number List

Industrial Waste and Underground Storage Tank Sites.

Date of Government Version: 01/16/2024	Source: Department of Public Works
Date Data Arrived at EDR: 01/18/2024	Telephone: 626-458-3517
Date Made Active in Reports: 03/26/2024	Last EDR Contact: 04/12/2024
Number of Days to Update: 68	Next Scheduled EDR Contact: 07/15/2024
	Data Release Frequency: Semi-Annually

LF LOS ANGELES: List of Solid Waste Facilities Solid Waste Facilities in Los Angeles County.

Date of Government Version: 01/09/2024	Source: La County Department of Public Works
Date Data Arrived at EDR: 01/10/2024	Telephone: 818-458-5185
Date Made Active in Reports: 03/27/2024	Last EDR Contact: 04/09/2024
Number of Days to Update: 77	Next Scheduled EDR Contact: 07/22/2024
	Data Release Frequency: Varies

LF LOS ANGELES CITY: City of Los Angeles Landfills

Landfills owned and maintained by the City of Los Angeles.

Date of Government Version: 12/31/2022	Source: Engineering & Construction Division
Date Data Arrived at EDR: 01/12/2023	Telephone: 213-473-7869
Date Made Active in Reports: 03/29/2023	Last EDR Contact: 04/05/2024
Number of Days to Update: 76	Next Scheduled EDR Contact: 07/22/2024
	Data Release Frequency: Varies

LOS ANGELES AST: Active & Inactive AST Inventory

A listing of active & inactive above ground petroleum storage tank site locations, located in the City of Los Angeles.

Date of Government Version: 06/01/2019	Source: Los Angeles Fire Department
Date Data Arrived at EDR: 06/25/2019	Telephone: 213-978-3800
Date Made Active in Reports: 08/22/2019	Last EDR Contact: 03/19/2024
Number of Days to Update: 58	Next Scheduled EDR Contact: 07/01/2024
	Data Release Frequency: Varies

LOS ANGELES CO LF METHANE: Methane Producing Landfills

This data was created on April 30, 2012 to represent known disposal sites in Los Angeles County that may produce and emanate methane gas. The shapefile contains disposal sites within Los Angeles County that once accepted degradable refuse material. Information used to create this data was extracted from a landfill survey performed by County Engineers (Major Waste System Map, 1973) as well as historical records from CalRecycle, Regional Water Quality Control Board, and Los Angeles County Department of Public Health

Date of Government Version: 04/13/2023	Source: Los Angeles County Department of Public Works
Date Data Arrived at EDR: 07/13/2023	Telephone: 626-458-6973
Date Made Active in Reports: 09/27/2023	Last EDR Contact: 04/11/2024
Number of Days to Update: 76	Next Scheduled EDR Contact: 07/22/2024
	Data Release Frequency: No Update Planned

LOS ANGELES HM: Active & Inactive Hazardous Materials Inventory

A listing of active & inactive hazardous materials facility locations, located in the City of Los Angeles.

Date of Government Version: 12/01/2023	Source: Los Angeles Fire Department
Date Data Arrived at EDR: 12/13/2023	Telephone: 213-978-3800
Date Made Active in Reports: 12/14/2023	Last EDR Contact: 03/19/2024
Number of Days to Update: 1	Next Scheduled EDR Contact: 07/01/2024
	Data Release Frequency: Varies

GOVERNMENT RECORDS SEARCHED / DATA CURRENCY TRACKING

LOS ANGELES UST: Active & Inactive UST Inventory

A listing of active & inactive underground storage tank site locations and underground storage tank historical sites, located in the City of Los Angeles.

Date of Government Version: 12/01/2023	Source: Los Angeles Fire Department
Date Data Arrived at EDR: 12/13/2023	Telephone: 213-978-3800
Date Made Active in Reports: 03/07/2024	Last EDR Contact: 03/19/2024
Number of Days to Update: 85	Next Scheduled EDR Contact: 07/01/2024
	Data Release Frequency: Varies

SITE MIT LOS ANGELES: Site Mitigation List

Industrial sites that have had some sort of spill or complaint.

Date of Government Version: 07/11/2023	Source: Community Health Services
Date Data Arrived at EDR: 10/17/2023	Telephone: 323-890-7806
Date Made Active in Reports: 01/09/2024	Last EDR Contact: 04/18/2024
Number of Days to Update: 84	Next Scheduled EDR Contact: 07/29/2024
	Data Release Frequency: Annually

UST EL SEGUNDO: City of El Segundo Underground Storage Tank

Underground storage tank sites located in El Segundo city.

Date of Government Version: 01/21/2017	Source: City of El Segundo Fire Department
Date Data Arrived at EDR: 04/19/2017	Telephone: 310-524-2236
Date Made Active in Reports: 05/10/2017	Last EDR Contact: 04/05/2024
Number of Days to Update: 21	Next Scheduled EDR Contact: 07/22/2024
	Data Release Frequency: No Update Planned

UST LONG BEACH: City of Long Beach Underground Storage Tank

Underground storage tank sites located in the city of Long Beach.

Date of Government Version: 04/22/2019	Source: City of Long Beach Fire Department
Date Data Arrived at EDR: 04/23/2019	Telephone: 562-570-2563
Date Made Active in Reports: 06/27/2019	Last EDR Contact: 04/12/2024
Number of Days to Update: 65	Next Scheduled EDR Contact: 07/29/2024
	Data Release Frequency: Varies

UST TORRANCE: City of Torrance Underground Storage Tank

Underground storage tank sites located in the city of Torrance.

Date of Government Version: 04/12/2023	Source: City of Torrance Fire Department
Date Data Arrived at EDR: 05/02/2023	Telephone: 310-618-2973
Date Made Active in Reports: 06/13/2023	Last EDR Contact: 04/12/2024
Number of Days to Update: 42	Next Scheduled EDR Contact: 07/29/2024
	Data Release Frequency: Semi-Annually

MADERA COUNTY:

CUPA MADERA: CUPA Facility List

A listing of sites included in the county's Certified Unified Program Agency database. California's Secretary for Environmental Protection established the unified hazardous materials and hazardous waste regulatory program as required by chapter 6.11 of the California Health and Safety Code. The Unified Program consolidates the administration, permits, inspections, and enforcement activities.

Date of Government Version: 08/10/2020	Source: Madera County Environmental Health
Date Data Arrived at EDR: 08/12/2020	Telephone: 559-675-7823
Date Made Active in Reports: 10/23/2020	Last EDR Contact: 02/09/2024
Number of Days to Update: 72	Next Scheduled EDR Contact: 05/27/2024
	Data Release Frequency: Varies

MARIN COUNTY:

GOVERNMENT RECORDS SEARCHED / DATA CURRENCY TRACKING

UST MARIN: Underground Storage Tank Sites
Currently permitted USTs in Marin County.

Date of Government Version: 09/26/2018
Date Data Arrived at EDR: 10/04/2018
Date Made Active in Reports: 11/02/2018
Number of Days to Update: 29

Source: Public Works Department Waste Management
Telephone: 415-473-6647
Last EDR Contact: 03/22/2024
Next Scheduled EDR Contact: 07/08/2024
Data Release Frequency: Semi-Annually

MENDOCINO COUNTY:

UST MENDOCINO: Mendocino County UST Database
A listing of underground storage tank locations in Mendocino County.

Date of Government Version: 09/22/2021
Date Data Arrived at EDR: 11/18/2021
Date Made Active in Reports: 11/22/2021
Number of Days to Update: 4

Source: Department of Public Health
Telephone: 707-463-4466
Last EDR Contact: 02/20/2024
Next Scheduled EDR Contact: 06/03/2024
Data Release Frequency: Annually

MERCED COUNTY:

CUPA MERCED: CUPA Facility List
CUPA facility list.

Date of Government Version: 11/15/2023
Date Data Arrived at EDR: 11/20/2023
Date Made Active in Reports: 02/15/2024
Number of Days to Update: 87

Source: Merced County Environmental Health
Telephone: 209-381-1094
Last EDR Contact: 02/12/2024
Next Scheduled EDR Contact: 05/27/2024
Data Release Frequency: Varies

MONO COUNTY:

CUPA MONO: CUPA Facility List
CUPA Facility List

Date of Government Version: 02/22/2021
Date Data Arrived at EDR: 03/02/2021
Date Made Active in Reports: 05/19/2021
Number of Days to Update: 78

Source: Mono County Health Department
Telephone: 760-932-5580
Last EDR Contact: 02/16/2024
Next Scheduled EDR Contact: 06/03/2024
Data Release Frequency: Varies

MONTEREY COUNTY:

CUPA MONTEREY: CUPA Facility Listing
CUPA Program listing from the Environmental Health Division.

Date of Government Version: 10/04/2021
Date Data Arrived at EDR: 10/06/2021
Date Made Active in Reports: 12/29/2021
Number of Days to Update: 84

Source: Monterey County Health Department
Telephone: 831-796-1297
Last EDR Contact: 03/22/2024
Next Scheduled EDR Contact: 07/08/2024
Data Release Frequency: Varies

NAPA COUNTY:

GOVERNMENT RECORDS SEARCHED / DATA CURRENCY TRACKING

LUST NAPA: Sites With Reported Contamination

A listing of leaking underground storage tank sites located in Napa county.

Date of Government Version: 01/09/2017
Date Data Arrived at EDR: 01/11/2017
Date Made Active in Reports: 03/02/2017
Number of Days to Update: 50

Source: Napa County Department of Environmental Management
Telephone: 707-253-4269
Last EDR Contact: 02/16/2024
Next Scheduled EDR Contact: 06/03/2024
Data Release Frequency: No Update Planned

UST NAPA: Closed and Operating Underground Storage Tank Sites

Underground storage tank sites located in Napa county.

Date of Government Version: 09/05/2019
Date Data Arrived at EDR: 09/09/2019
Date Made Active in Reports: 10/31/2019
Number of Days to Update: 52

Source: Napa County Department of Environmental Management
Telephone: 707-253-4269
Last EDR Contact: 02/16/2024
Next Scheduled EDR Contact: 06/03/2024
Data Release Frequency: No Update Planned

NEVADA COUNTY:

CUPA NEVADA: CUPA Facility List

CUPA facility list.

Date of Government Version: 10/31/2023
Date Data Arrived at EDR: 11/03/2023
Date Made Active in Reports: 01/23/2024
Number of Days to Update: 81

Source: Community Development Agency
Telephone: 530-265-1467
Last EDR Contact: 04/16/2024
Next Scheduled EDR Contact: 08/05/2024
Data Release Frequency: Varies

ORANGE COUNTY:

IND_SITE ORANGE: List of Industrial Site Cleanups

Petroleum and non-petroleum spills.

Date of Government Version: 10/10/2023
Date Data Arrived at EDR: 11/01/2023
Date Made Active in Reports: 01/23/2024
Number of Days to Update: 83

Source: Health Care Agency
Telephone: 714-834-3446
Last EDR Contact: 05/02/2024
Next Scheduled EDR Contact: 08/12/2024
Data Release Frequency: Annually

LUST ORANGE: List of Underground Storage Tank Cleanups

Orange County Underground Storage Tank Cleanups (LUST).

Date of Government Version: 10/10/2023
Date Data Arrived at EDR: 11/01/2023
Date Made Active in Reports: 01/23/2024
Number of Days to Update: 83

Source: Health Care Agency
Telephone: 714-834-3446
Last EDR Contact: 05/02/2024
Next Scheduled EDR Contact: 08/12/2024
Data Release Frequency: Quarterly

UST ORANGE: List of Underground Storage Tank Facilities

Orange County Underground Storage Tank Facilities (UST).

Date of Government Version: 10/10/2023
Date Data Arrived at EDR: 11/01/2023
Date Made Active in Reports: 01/23/2024
Number of Days to Update: 83

Source: Health Care Agency
Telephone: 714-834-3446
Last EDR Contact: 05/02/2024
Next Scheduled EDR Contact: 08/12/2024
Data Release Frequency: Quarterly

PLACER COUNTY:

GOVERNMENT RECORDS SEARCHED / DATA CURRENCY TRACKING

MS PLACER: Master List of Facilities

List includes aboveground tanks, underground tanks and cleanup sites.

Date of Government Version: 11/09/2023
Date Data Arrived at EDR: 11/09/2023
Date Made Active in Reports: 11/21/2023
Number of Days to Update: 12

Source: Placer County Health and Human Services
Telephone: 530-745-2363
Last EDR Contact: 02/26/2024
Next Scheduled EDR Contact: 06/10/2024
Data Release Frequency: Semi-Annually

PLUMAS COUNTY:

CUPA PLUMAS: CUPA Facility List

Plumas County CUPA Program facilities.

Date of Government Version: 03/31/2019
Date Data Arrived at EDR: 04/23/2019
Date Made Active in Reports: 06/26/2019
Number of Days to Update: 64

Source: Plumas County Environmental Health
Telephone: 530-283-6355
Last EDR Contact: 04/12/2024
Next Scheduled EDR Contact: 07/29/2024
Data Release Frequency: Varies

RIVERSIDE COUNTY:

LUST RIVERSIDE: Listing of Underground Tank Cleanup Sites

Riverside County Underground Storage Tank Cleanup Sites (LUST).

Date of Government Version: 01/04/2024
Date Data Arrived at EDR: 01/04/2024
Date Made Active in Reports: 03/29/2024
Number of Days to Update: 85

Source: Department of Environmental Health
Telephone: 951-358-5055
Last EDR Contact: 12/05/2023
Next Scheduled EDR Contact: 06/24/2024
Data Release Frequency: Quarterly

UST RIVERSIDE: Underground Storage Tank Tank List

Underground storage tank sites located in Riverside county.

Date of Government Version: 01/04/2024
Date Data Arrived at EDR: 01/04/2024
Date Made Active in Reports: 03/21/2024
Number of Days to Update: 77

Source: Department of Environmental Health
Telephone: 951-358-5055
Last EDR Contact: 03/08/2024
Next Scheduled EDR Contact: 06/24/2024
Data Release Frequency: Quarterly

SACRAMENTO COUNTY:

CS SACRAMENTO: Toxic Site Clean-Up List

List of sites where unauthorized releases of potentially hazardous materials have occurred.

Date of Government Version: 11/07/2022
Date Data Arrived at EDR: 12/21/2022
Date Made Active in Reports: 03/16/2023
Number of Days to Update: 85

Source: Sacramento County Environmental Management
Telephone: 916-875-8406
Last EDR Contact: 03/25/2024
Next Scheduled EDR Contact: 07/08/2024
Data Release Frequency: Quarterly

ML SACRAMENTO: Master Hazardous Materials Facility List

Any business that has hazardous materials on site - hazardous material storage sites, underground storage tanks, waste generators.

Date of Government Version: 11/07/2022
Date Data Arrived at EDR: 12/09/2022
Date Made Active in Reports: 03/01/2023
Number of Days to Update: 82

Source: Sacramento County Environmental Management
Telephone: 916-875-8406
Last EDR Contact: 03/25/2024
Next Scheduled EDR Contact: 07/08/2024
Data Release Frequency: Quarterly

SAN BENITO COUNTY:

GOVERNMENT RECORDS SEARCHED / DATA CURRENCY TRACKING

CUPA SAN BENITO: CUPA Facility List

Cupa facility list

Date of Government Version: 01/17/2024
Date Data Arrived at EDR: 01/18/2024
Date Made Active in Reports: 01/26/2024
Number of Days to Update: 8

Source: San Benito County Environmental Health
Telephone: N/A
Last EDR Contact: 04/25/2024
Next Scheduled EDR Contact: 08/12/2024
Data Release Frequency: Varies

SAN BERNARDINO COUNTY:

PERMITS SAN BERNARDINO: Hazardous Material Permits

This listing includes underground storage tanks, medical waste handlers/generators, hazardous materials handlers, hazardous waste generators, and waste oil generators/handlers.

Date of Government Version: 02/13/2024
Date Data Arrived at EDR: 02/14/2024
Date Made Active in Reports: 05/02/2024
Number of Days to Update: 78

Source: San Bernardino County Fire Department Hazardous Materials Division
Telephone: 909-387-3041
Last EDR Contact: 04/25/2024
Next Scheduled EDR Contact: 08/12/2024
Data Release Frequency: Quarterly

SAN DIEGO COUNTY:

HMMD SAN DIEGO: Hazardous Materials Management Division Database

The database includes: HE58 - This report contains the business name, site address, business phone number, establishment 'H' permit number, type of permit, and the business status. HE17 - In addition to providing the same information provided in the HE58 listing, HE17 provides inspection dates, violations received by the establishment, hazardous waste generated, the quantity, method of storage, treatment/disposal of waste and the hauler, and information on underground storage tanks. Unauthorized Release List - Includes a summary of environmental contamination cases in San Diego County (underground tank cases, non-tank cases, groundwater contamination, and soil contamination are included.)

Date of Government Version: 11/27/2023
Date Data Arrived at EDR: 11/27/2023
Date Made Active in Reports: 02/16/2024
Number of Days to Update: 81

Source: Hazardous Materials Management Division
Telephone: 619-338-2268
Last EDR Contact: 02/27/2024
Next Scheduled EDR Contact: 06/10/2024
Data Release Frequency: Quarterly

LF SAN DIEGO: Solid Waste Facilities

San Diego County Solid Waste Facilities.

Date of Government Version: 10/01/2023
Date Data Arrived at EDR: 01/31/2024
Date Made Active in Reports: 04/17/2024
Number of Days to Update: 77

Source: Department of Health Services
Telephone: 619-338-2209
Last EDR Contact: 04/12/2024
Next Scheduled EDR Contact: 07/29/2024
Data Release Frequency: Varies

SAN DIEGO CO LOP: Local Oversight Program Listing

A listing of all LOP release sites that are or were under the County of San Diego's jurisdiction. Included are closed or transferred cases, open cases, and cases that did not have a case type indicated. The cases without a case type are mostly complaints; however, some of them could be LOP cases.

Date of Government Version: 07/22/2021
Date Data Arrived at EDR: 10/19/2021
Date Made Active in Reports: 01/13/2022
Number of Days to Update: 86

Source: Department of Environmental Health
Telephone: 858-505-6874
Last EDR Contact: 04/12/2024
Next Scheduled EDR Contact: 07/29/2024
Data Release Frequency: Varies

GOVERNMENT RECORDS SEARCHED / DATA CURRENCY TRACKING

SAN DIEGO CO SAM: Environmental Case Listing

The listing contains all underground tank release cases and projects pertaining to properties contaminated with hazardous substances that are actively under review by the Site Assessment and Mitigation Program.

Date of Government Version: 03/23/2010	Source: San Diego County Department of Environmental Health
Date Data Arrived at EDR: 06/15/2010	Telephone: 619-338-2371
Date Made Active in Reports: 07/09/2010	Last EDR Contact: 02/23/2024
Number of Days to Update: 24	Next Scheduled EDR Contact: 06/10/2024
	Data Release Frequency: No Update Planned

SAN FRANCISCO COUNTY:

CUPA SAN FRANCISCO CO: CUPA Facility Listing

Cupa facilities

Date of Government Version: 02/01/2024	Source: San Francisco County Department of Environmental Health
Date Data Arrived at EDR: 02/01/2024	Telephone: 415-252-3896
Date Made Active in Reports: 04/24/2024	Last EDR Contact: 04/25/2024
Number of Days to Update: 83	Next Scheduled EDR Contact: 08/12/2024
	Data Release Frequency: Varies

LUST SAN FRANCISCO: Local Oversight Facilities

A listing of leaking underground storage tank sites located in San Francisco county.

Date of Government Version: 09/19/2008	Source: Department Of Public Health San Francisco County
Date Data Arrived at EDR: 09/19/2008	Telephone: 415-252-3920
Date Made Active in Reports: 09/29/2008	Last EDR Contact: 04/25/2024
Number of Days to Update: 10	Next Scheduled EDR Contact: 08/12/2024
	Data Release Frequency: No Update Planned

UST SAN FRANCISCO: Underground Storage Tank Information

Underground storage tank sites located in San Francisco county.

Date of Government Version: 02/01/2024	Source: Department of Public Health
Date Data Arrived at EDR: 02/01/2024	Telephone: 415-252-3920
Date Made Active in Reports: 04/24/2024	Last EDR Contact: 04/25/2024
Number of Days to Update: 83	Next Scheduled EDR Contact: 08/12/2024
	Data Release Frequency: Quarterly

SAN FRANCISCO COUNTY:

SAN FRANCISCO MAHER: Maher Ordinance Property Listing

a listing of properties that fall within a Maher Ordinance, for all of San Francisco

Date of Government Version: 01/15/2024	Source: San Francisco Planning
Date Data Arrived at EDR: 01/18/2024	Telephone: 628-652-7483
Date Made Active in Reports: 04/05/2024	Last EDR Contact: 04/16/2024
Number of Days to Update: 78	Next Scheduled EDR Contact: 07/29/2024
	Data Release Frequency: Varies

SAN JOAQUIN COUNTY:

UST SAN JOAQUIN: San Joaquin Co. UST

A listing of underground storage tank locations in San Joaquin county.

Date of Government Version: 06/22/2018	Source: Environmental Health Department
Date Data Arrived at EDR: 06/26/2018	Telephone: N/A
Date Made Active in Reports: 07/11/2018	Last EDR Contact: 03/08/2024
Number of Days to Update: 15	Next Scheduled EDR Contact: 06/24/2024
	Data Release Frequency: Semi-Annually

SAN LUIS OBISPO COUNTY:

GOVERNMENT RECORDS SEARCHED / DATA CURRENCY TRACKING

CUPA SAN LUIS OBISPO: CUPA Facility List Cupa Facility List.

Date of Government Version: 02/14/2024
Date Data Arrived at EDR: 02/14/2024
Date Made Active in Reports: 05/02/2024
Number of Days to Update: 78

Source: San Luis Obispo County Public Health Department
Telephone: 805-781-5596
Last EDR Contact: 02/12/2024
Next Scheduled EDR Contact: 05/27/2024
Data Release Frequency: Varies

SAN MATEO COUNTY:

BI SAN MATEO: Business Inventory

List includes Hazardous Materials Business Plan, hazardous waste generators, and underground storage tanks.

Date of Government Version: 02/20/2020
Date Data Arrived at EDR: 02/20/2020
Date Made Active in Reports: 04/24/2020
Number of Days to Update: 64

Source: San Mateo County Environmental Health Services Division
Telephone: 650-363-1921
Last EDR Contact: 03/07/2024
Next Scheduled EDR Contact: 06/17/2024
Data Release Frequency: Annually

LUST SAN MATEO: Fuel Leak List

A listing of leaking underground storage tank sites located in San Mateo county.

Date of Government Version: 03/29/2019
Date Data Arrived at EDR: 03/29/2019
Date Made Active in Reports: 05/29/2019
Number of Days to Update: 61

Source: San Mateo County Environmental Health Services Division
Telephone: 650-363-1921
Last EDR Contact: 03/01/2024
Next Scheduled EDR Contact: 06/17/2024
Data Release Frequency: Semi-Annually

SANTA BARBARA COUNTY:

CUPA SANTA BARBARA: CUPA Facility Listing

CUPA Program Listing from the Environmental Health Services division.

Date of Government Version: 09/08/2011
Date Data Arrived at EDR: 09/09/2011
Date Made Active in Reports: 10/07/2011
Number of Days to Update: 28

Source: Santa Barbara County Public Health Department
Telephone: 805-686-8167
Last EDR Contact: 02/09/2024
Next Scheduled EDR Contact: 05/27/2024
Data Release Frequency: No Update Planned

SANTA CLARA COUNTY:

CUPA SANTA CLARA: Cupa Facility List

Cupa facility list

Date of Government Version: 11/07/2023
Date Data Arrived at EDR: 11/08/2023
Date Made Active in Reports: 11/16/2023
Number of Days to Update: 8

Source: Department of Environmental Health
Telephone: 408-918-1973
Last EDR Contact: 02/12/2024
Next Scheduled EDR Contact: 05/27/2024
Data Release Frequency: Varies

HIST LUST SANTA CLARA: HIST LUST - Fuel Leak Site Activity Report

A listing of open and closed leaking underground storage tanks. This listing is no longer updated by the county. Leaking underground storage tanks are now handled by the Department of Environmental Health.

Date of Government Version: 03/29/2005
Date Data Arrived at EDR: 03/30/2005
Date Made Active in Reports: 04/21/2005
Number of Days to Update: 22

Source: Santa Clara Valley Water District
Telephone: 408-265-2600
Last EDR Contact: 03/23/2009
Next Scheduled EDR Contact: 06/22/2009
Data Release Frequency: No Update Planned

GOVERNMENT RECORDS SEARCHED / DATA CURRENCY TRACKING

LUST SANTA CLARA: LOP Listing

A listing of leaking underground storage tanks located in Santa Clara county.

Date of Government Version: 03/03/2014
Date Data Arrived at EDR: 03/05/2014
Date Made Active in Reports: 03/18/2014
Number of Days to Update: 13

Source: Department of Environmental Health
Telephone: 408-918-3417
Last EDR Contact: 02/16/2024
Next Scheduled EDR Contact: 06/03/2024
Data Release Frequency: No Update Planned

SANTA CRUZ COUNTY:

CUPA SANTA CRUZ: CUPA Facility List CUPA facility listing.

Date of Government Version: 01/21/2017
Date Data Arrived at EDR: 02/22/2017
Date Made Active in Reports: 05/23/2017
Number of Days to Update: 90

Source: Santa Cruz County Environmental Health
Telephone: 831-464-2761
Last EDR Contact: 02/09/2024
Next Scheduled EDR Contact: 05/27/2024
Data Release Frequency: Varies

SHASTA COUNTY:

CUPA SHASTA: CUPA Facility List Cupa Facility List.

Date of Government Version: 06/15/2017
Date Data Arrived at EDR: 06/19/2017
Date Made Active in Reports: 08/09/2017
Number of Days to Update: 51

Source: Shasta County Department of Resource Management
Telephone: 530-225-5789
Last EDR Contact: 02/09/2024
Next Scheduled EDR Contact: 05/27/2024
Data Release Frequency: Varies

SOLANO COUNTY:

LUST SOLANO: Leaking Underground Storage Tanks

A listing of leaking underground storage tank sites located in Solano county.

Date of Government Version: 06/04/2019
Date Data Arrived at EDR: 06/06/2019
Date Made Active in Reports: 08/13/2019
Number of Days to Update: 68

Source: Solano County Department of Environmental Management
Telephone: 707-784-6770
Last EDR Contact: 02/23/2024
Next Scheduled EDR Contact: 06/10/2024
Data Release Frequency: Quarterly

UST SOLANO: Underground Storage Tanks

Underground storage tank sites located in Solano county.

Date of Government Version: 09/15/2021
Date Data Arrived at EDR: 09/16/2021
Date Made Active in Reports: 12/09/2021
Number of Days to Update: 84

Source: Solano County Department of Environmental Management
Telephone: 707-784-6770
Last EDR Contact: 02/23/2024
Next Scheduled EDR Contact: 06/10/2024
Data Release Frequency: Quarterly

SONOMA COUNTY:

CUPA SONOMA: Cupa Facility List Cupa Facility list

GOVERNMENT RECORDS SEARCHED / DATA CURRENCY TRACKING

Date of Government Version: 07/02/2021
Date Data Arrived at EDR: 07/06/2021
Date Made Active in Reports: 07/14/2021
Number of Days to Update: 8

Source: County of Sonoma Fire & Emergency Services Department
Telephone: 707-565-1174
Last EDR Contact: 03/15/2024
Next Scheduled EDR Contact: 07/01/2024
Data Release Frequency: Varies

LUST SONOMA: Leaking Underground Storage Tank Sites

A listing of leaking underground storage tank sites located in Sonoma county.

Date of Government Version: 06/30/2021
Date Data Arrived at EDR: 06/30/2021
Date Made Active in Reports: 09/24/2021
Number of Days to Update: 86

Source: Department of Health Services
Telephone: 707-565-6565
Last EDR Contact: 03/15/2024
Next Scheduled EDR Contact: 07/01/2024
Data Release Frequency: Quarterly

STANISLAUS COUNTY:

CUPA STANISLAUS: CUPA Facility List

Cupa facility list

Date of Government Version: 02/08/2022
Date Data Arrived at EDR: 02/10/2022
Date Made Active in Reports: 05/04/2022
Number of Days to Update: 83

Source: Stanislaus County Department of Environmental Protection
Telephone: 209-525-6751
Last EDR Contact: 04/05/2024
Next Scheduled EDR Contact: 07/22/2024
Data Release Frequency: Varies

SUTTER COUNTY:

UST SUTTER: Underground Storage Tanks

Underground storage tank sites located in Sutter county.

Date of Government Version: 08/03/2023
Date Data Arrived at EDR: 08/24/2023
Date Made Active in Reports: 09/12/2023
Number of Days to Update: 19

Source: Sutter County Environmental Health Services
Telephone: 530-822-7500
Last EDR Contact: 02/26/2024
Next Scheduled EDR Contact: 06/10/2024
Data Release Frequency: Semi-Annually

TEHAMA COUNTY:

CUPA TEHAMA: CUPA Facility List

Cupa facilities

Date of Government Version: 12/05/2023
Date Data Arrived at EDR: 02/01/2024
Date Made Active in Reports: 02/28/2024
Number of Days to Update: 27

Source: Tehama County Department of Environmental Health
Telephone: 530-527-8020
Last EDR Contact: 04/25/2024
Next Scheduled EDR Contact: 08/12/2024
Data Release Frequency: Varies

TRINITY COUNTY:

CUPA TRINITY: CUPA Facility List

Cupa facility list

Date of Government Version: 01/17/2024
Date Data Arrived at EDR: 01/18/2024
Date Made Active in Reports: 04/03/2024
Number of Days to Update: 76

Source: Department of Toxic Substances Control
Telephone: 760-352-0381
Last EDR Contact: 04/12/2024
Next Scheduled EDR Contact: 07/29/2024
Data Release Frequency: Varies

TULARE COUNTY:

GOVERNMENT RECORDS SEARCHED / DATA CURRENCY TRACKING

CUPA TULARE: CUPA Facility List Cupa program facilities

Date of Government Version: 10/07/2022
Date Data Arrived at EDR: 10/07/2022
Date Made Active in Reports: 12/21/2022
Number of Days to Update: 75

Source: Tulare County Environmental Health Services Division
Telephone: 559-624-7400
Last EDR Contact: 04/25/2024
Next Scheduled EDR Contact: 08/12/2024
Data Release Frequency: Varies

TUOLUMNE COUNTY:

CUPA TUOLUMNE: CUPA Facility List Cupa facility list

Date of Government Version: 04/23/2018
Date Data Arrived at EDR: 04/25/2018
Date Made Active in Reports: 06/25/2018
Number of Days to Update: 61

Source: Divison of Environmental Health
Telephone: 209-533-5633
Last EDR Contact: 04/12/2024
Next Scheduled EDR Contact: 07/29/2024
Data Release Frequency: Varies

VENTURA COUNTY:

BWT VENTURA: Business Plan, Hazardous Waste Producers, and Operating Underground Tanks

The BWT list indicates by site address whether the Environmental Health Division has Business Plan (B), Waste Producer (W), and/or Underground Tank (T) information.

Date of Government Version: 12/26/2023
Date Data Arrived at EDR: 01/24/2024
Date Made Active in Reports: 04/08/2024
Number of Days to Update: 75

Source: Ventura County Environmental Health Division
Telephone: 805-654-2813
Last EDR Contact: 04/15/2024
Next Scheduled EDR Contact: 07/29/2024
Data Release Frequency: Quarterly

LF VENTURA: Inventory of Illegal Abandoned and Inactive Sites

Ventura County Inventory of Closed, Illegal Abandoned, and Inactive Sites.

Date of Government Version: 12/01/2011
Date Data Arrived at EDR: 12/01/2011
Date Made Active in Reports: 01/19/2012
Number of Days to Update: 49

Source: Environmental Health Division
Telephone: 805-654-2813
Last EDR Contact: 03/22/2024
Next Scheduled EDR Contact: 07/08/2024
Data Release Frequency: No Update Planned

LUST VENTURA: Listing of Underground Tank Cleanup Sites

Ventura County Underground Storage Tank Cleanup Sites (LUST).

Date of Government Version: 05/29/2008
Date Data Arrived at EDR: 06/24/2008
Date Made Active in Reports: 07/31/2008
Number of Days to Update: 37

Source: Environmental Health Division
Telephone: 805-654-2813
Last EDR Contact: 05/02/2024
Next Scheduled EDR Contact: 08/19/2024
Data Release Frequency: No Update Planned

MED WASTE VENTURA: Medical Waste Program List

To protect public health and safety and the environment from potential exposure to disease causing agents, the Environmental Health Division Medical Waste Program regulates the generation, handling, storage, treatment and disposal of medical waste throughout the County.

Date of Government Version: 12/26/2023
Date Data Arrived at EDR: 01/23/2024
Date Made Active in Reports: 04/09/2024
Number of Days to Update: 77

Source: Ventura County Resource Management Agency
Telephone: 805-654-2813
Last EDR Contact: 04/15/2024
Next Scheduled EDR Contact: 07/29/2024
Data Release Frequency: Quarterly

GOVERNMENT RECORDS SEARCHED / DATA CURRENCY TRACKING

UST VENTURA: Underground Tank Closed Sites List

Ventura County Operating Underground Storage Tank Sites (UST)/Underground Tank Closed Sites List.

Date of Government Version: 11/28/2023
Date Data Arrived at EDR: 11/29/2023
Date Made Active in Reports: 02/26/2024
Number of Days to Update: 89

Source: Environmental Health Division
Telephone: 805-654-2813
Last EDR Contact: 03/05/2024
Next Scheduled EDR Contact: 06/17/2024
Data Release Frequency: Quarterly

YOLO COUNTY:

UST YOLO: Underground Storage Tank Comprehensive Facility Report

Underground storage tank sites located in Yolo county.

Date of Government Version: 12/18/2023
Date Data Arrived at EDR: 12/26/2023
Date Made Active in Reports: 03/19/2024
Number of Days to Update: 84

Source: Yolo County Department of Health
Telephone: 530-666-8646
Last EDR Contact: 03/22/2024
Next Scheduled EDR Contact: 07/08/2024
Data Release Frequency: Annually

YUBA COUNTY:

CUPA YUBA: CUPA Facility List

CUPA facility listing for Yuba County.

Date of Government Version: 01/22/2024
Date Data Arrived at EDR: 01/23/2024
Date Made Active in Reports: 04/08/2024
Number of Days to Update: 76

Source: Yuba County Environmental Health Department
Telephone: 530-749-7523
Last EDR Contact: 04/19/2024
Next Scheduled EDR Contact: 08/05/2024
Data Release Frequency: Varies

OTHER DATABASE(S)

Depending on the geographic area covered by this report, the data provided in these specialty databases may or may not be complete. For example, the existence of wetlands information data in a specific report does not mean that all wetlands in the area covered by the report are included. Moreover, the absence of any reported wetlands information does not necessarily mean that wetlands do not exist in the area covered by the report.

CT MANIFEST: Hazardous Waste Manifest Data

Facility and manifest data. Manifest is a document that lists and tracks hazardous waste from the generator through transporters to a tsd facility.

Date of Government Version: 02/05/2024
Date Data Arrived at EDR: 02/06/2024
Date Made Active in Reports: 04/25/2024
Number of Days to Update: 79

Source: Department of Energy & Environmental Protection
Telephone: 860-424-3375
Last EDR Contact: 02/06/2024
Next Scheduled EDR Contact: 05/20/2024
Data Release Frequency: No Update Planned

NJ MANIFEST: Manifest Information

Hazardous waste manifest information.

Date of Government Version: 12/31/2018
Date Data Arrived at EDR: 04/10/2019
Date Made Active in Reports: 05/16/2019
Number of Days to Update: 36

Source: Department of Environmental Protection
Telephone: N/A
Last EDR Contact: 03/29/2024
Next Scheduled EDR Contact: 07/15/2024
Data Release Frequency: Annually

GOVERNMENT RECORDS SEARCHED / DATA CURRENCY TRACKING

NY MANIFEST: Facility and Manifest Data

Manifest is a document that lists and tracks hazardous waste from the generator through transporters to a TSD facility.

Date of Government Version: 12/31/2019
Date Data Arrived at EDR: 11/30/2023
Date Made Active in Reports: 12/01/2023
Number of Days to Update: 1

Source: Department of Environmental Conservation
Telephone: 518-402-8651
Last EDR Contact: 04/25/2024
Next Scheduled EDR Contact: 08/05/2024
Data Release Frequency: Quarterly

PA MANIFEST: Manifest Information

Hazardous waste manifest information.

Date of Government Version: 06/30/2018
Date Data Arrived at EDR: 07/19/2019
Date Made Active in Reports: 09/10/2019
Number of Days to Update: 53

Source: Department of Environmental Protection
Telephone: 717-783-8990
Last EDR Contact: 04/08/2024
Next Scheduled EDR Contact: 07/22/2024
Data Release Frequency: Annually

RI MANIFEST: Manifest information

Hazardous waste manifest information

Date of Government Version: 12/31/2018
Date Data Arrived at EDR: 11/30/2021
Date Made Active in Reports: 02/18/2022
Number of Days to Update: 80

Source: Department of Environmental Management
Telephone: 401-222-2797
Last EDR Contact: 02/12/2024
Next Scheduled EDR Contact: 05/27/2024
Data Release Frequency: Annually

WI MANIFEST: Manifest Information

Hazardous waste manifest information.

Date of Government Version: 05/31/2018
Date Data Arrived at EDR: 06/19/2019
Date Made Active in Reports: 09/03/2019
Number of Days to Update: 76

Source: Department of Natural Resources
Telephone: N/A
Last EDR Contact: 03/01/2024
Next Scheduled EDR Contact: 06/17/2024
Data Release Frequency: Annually

Oil/Gas Pipelines

Source: Endeavor Business Media

Petroleum Bundle (Crude Oil, Refined Products, Petrochemicals, Gas Liquids (LPG/NGL), and Specialty Gases (Miscellaneous)) N = Natural Gas Bundle (Natural Gas, Gas Liquids (LPG/NGL), and Specialty Gases (Miscellaneous)). This map includes information copyrighted by Endeavor Business Media. This information is provided on a best effort basis and Endeavor Business Media does not guarantee its accuracy nor warrant its fitness for any particular purpose. Such information has been reprinted with the permission of Endeavor Business Media.

Electric Power Transmission Line Data

Source: Endeavor Business Media

This map includes information copyrighted by Endeavor Business Media. This information is provided on a best effort basis and Endeavor Business Media does not guarantee its accuracy nor warrant its fitness for any particular purpose. Such information has been reprinted with the permission of Endeavor Business Media.

Sensitive Receptors: There are individuals deemed sensitive receptors due to their fragile immune systems and special sensitivity to environmental discharges. These sensitive receptors typically include the elderly, the sick, and children. While the location of all sensitive receptors cannot be determined, EDR indicates those buildings and facilities - schools, daycares, hospitals, medical centers, and nursing homes - where individuals who are sensitive receptors are likely to be located.

AHA Hospitals:

Source: American Hospital Association, Inc.
Telephone: 312-280-5991

The database includes a listing of hospitals based on the American Hospital Association's annual survey of hospitals.

Medical Centers: Provider of Services Listing

Source: Centers for Medicare & Medicaid Services
Telephone: 410-786-3000

A listing of hospitals with Medicare provider number, produced by Centers of Medicare & Medicaid Services, a federal agency within the U.S. Department of Health and Human Services.

GOVERNMENT RECORDS SEARCHED / DATA CURRENCY TRACKING

Nursing Homes

Source: National Institutes of Health

Telephone: 301-594-6248

Information on Medicare and Medicaid certified nursing homes in the United States.

Public Schools

Source: National Center for Education Statistics

Telephone: 202-502-7300

The National Center for Education Statistics' primary database on elementary and secondary public education in the United States. It is a comprehensive, annual, national statistical database of all public elementary and secondary schools and school districts, which contains data that are comparable across all states.

Private Schools

Source: National Center for Education Statistics

Telephone: 202-502-7300

The National Center for Education Statistics' primary database on private school locations in the United States.

Daycare Centers: Licensed Facilities

Source: Department of Social Services

Telephone: 916-657-4041

Flood Zone Data: This data was obtained from the Federal Emergency Management Agency (FEMA). It depicts 100-year and 500-year flood zones as defined by FEMA. It includes the National Flood Hazard Layer (NFHL) which incorporates Flood Insurance Rate Map (FIRM) data and Q3 data from FEMA in areas not covered by NFHL.

Source: FEMA

Telephone: 877-336-2627

Date of Government Version: 2003, 2015

NWI: National Wetlands Inventory. This data, available in select counties across the country, was obtained by EDR in 2002, 2005, 2010 and 2015 from the U.S. Fish and Wildlife Service.

State Wetlands Data: Wetland Inventory

Source: Department of Fish and Wildlife

Telephone: 916-445-0411

Current USGS 7.5 Minute Topographic Map

Source: U.S. Geological Survey

STREET AND ADDRESS INFORMATION

© 2015 TomTom North America, Inc. All rights reserved. This material is proprietary and the subject of copyright protection and other intellectual property rights owned by or licensed to Tele Atlas North America, Inc. The use of this material is subject to the terms of a license agreement. You will be held liable for any unauthorized copying or disclosure of this material.

GEOCHECK[®] - PHYSICAL SETTING SOURCE ADDENDUM

TARGET PROPERTY ADDRESS

RESIDENTIAL PROPERTY
2831 41ST AVENUE
SOQUEL, CA 95073

TARGET PROPERTY COORDINATES

Latitude (North):	36.986759 - 36° 59' 12.33"
Longitude (West):	121.965258 - 121° 57' 54.93"
Universal Tranverse Mercator:	Zone 10
UTM X (Meters):	592086.9
UTM Y (Meters):	4093700.8
Elevation:	122 ft. above sea level

USGS TOPOGRAPHIC MAP

Target Property Map:	50003316 SOQUEL, CA
Version Date:	2021
North Map:	50003264 LAUREL, CA
Version Date:	2021

EDR's GeoCheck Physical Setting Source Addendum is provided to assist the environmental professional in forming an opinion about the impact of potential contaminant migration.

Assessment of the impact of contaminant migration generally has two principle investigative components:

1. Groundwater flow direction, and
2. Groundwater flow velocity.

Groundwater flow direction may be impacted by surface topography, hydrology, hydrogeology, characteristics of the soil, and nearby wells. Groundwater flow velocity is generally impacted by the nature of the geologic strata.

GEOCHECK® - PHYSICAL SETTING SOURCE SUMMARY

GROUNDWATER FLOW DIRECTION INFORMATION

Groundwater flow direction for a particular site is best determined by a qualified environmental professional using site-specific well data. If such data is not reasonably ascertainable, it may be necessary to rely on other sources of information, such as surface topographic information, hydrologic information, hydrogeologic data collected on nearby properties, and regional groundwater flow information (from deep aquifers).

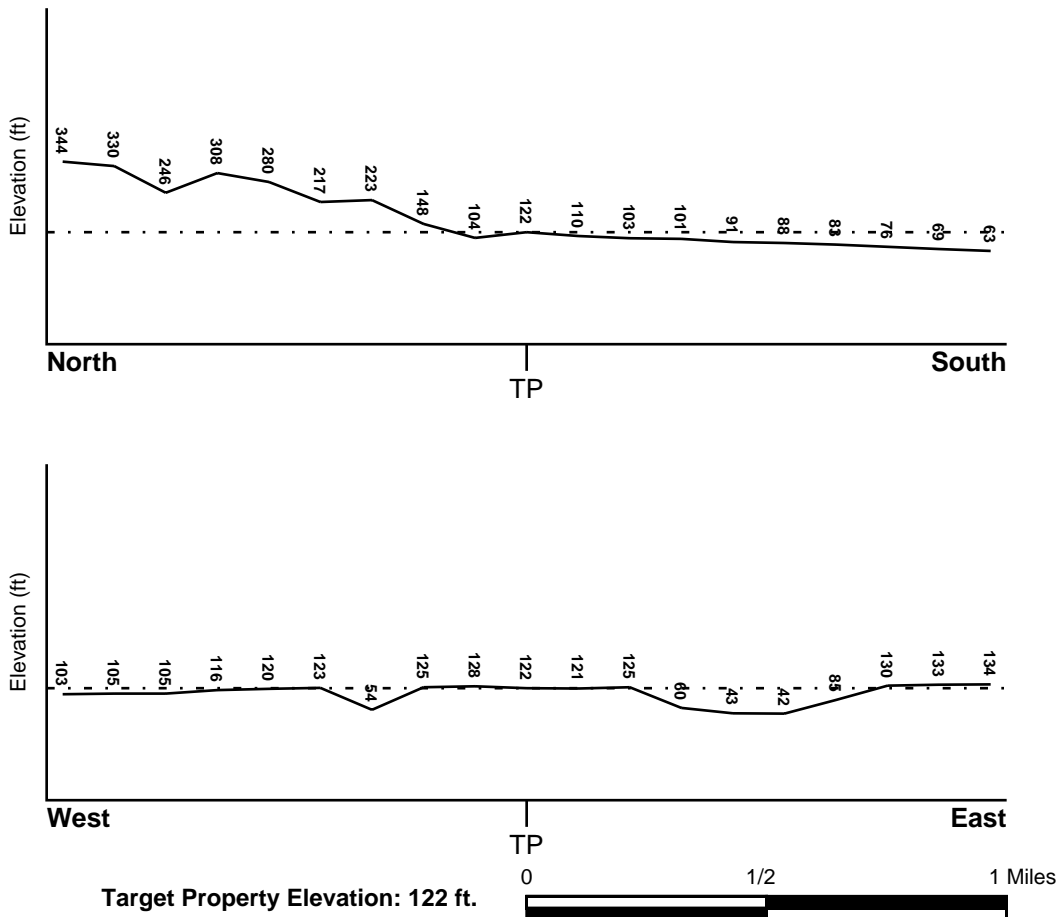
TOPOGRAPHIC INFORMATION

Surface topography may be indicative of the direction of surficial groundwater flow. This information can be used to assist the environmental professional in forming an opinion about the impact of nearby contaminated properties or, should contamination exist on the target property, what downgradient sites might be impacted.

TARGET PROPERTY TOPOGRAPHY

General Topographic Gradient: General SSE

SURROUNDING TOPOGRAPHY: ELEVATION PROFILES



Source: Topography has been determined from the USGS 7.5' Digital Elevation Model and should be evaluated on a relative (not an absolute) basis. Relative elevation information between sites of close proximity should be field verified.

GEOCHECK® - PHYSICAL SETTING SOURCE SUMMARY

HYDROLOGIC INFORMATION

Surface water can act as a hydrologic barrier to groundwater flow. Such hydrologic information can be used to assist the environmental professional in forming an opinion about the impact of nearby contaminated properties or, should contamination exist on the target property, what downgradient sites might be impacted.

Refer to the Physical Setting Source Map following this summary for hydrologic information (major waterways and bodies of water).

FEMA FLOOD ZONE

<u>Flood Plain Panel at Target Property</u>	<u>FEMA Source Type</u>
06087C0352E	FEMA FIRM Flood data
<u>Additional Panels in search area:</u>	<u>FEMA Source Type</u>
06087C0238E	FEMA FIRM Flood data
06087C0239E	FEMA FIRM Flood data
06087C0351E	FEMA FIRM Flood data

NATIONAL WETLAND INVENTORY

<u>NWI Quad at Target Property</u>	<u>NWI Electronic</u>
SOQUEL	<u>Data Coverage</u>
	YES - refer to the Overview Map and Detail Map

HYDROGEOLOGIC INFORMATION

Hydrogeologic information obtained by installation of wells on a specific site can often be an indicator of groundwater flow direction in the immediate area. Such hydrogeologic information can be used to assist the environmental professional in forming an opinion about the impact of nearby contaminated properties or, should contamination exist on the target property, what downgradient sites might be impacted.

Site-Specific Hydrogeological Data*:

Search Radius:	1.25 miles
Status:	Not found

AQUIFLOW®

Search Radius: 1.000 Mile.

EDR has developed the AQUIFLOW Information System to provide data on the general direction of groundwater flow at specific points. EDR has reviewed reports submitted by environmental professionals to regulatory authorities at select sites and has extracted the date of the report, groundwater flow direction as determined hydrogeologically, and the depth to water table.

<u>MAP ID</u>	<u>LOCATION</u>	<u>GENERAL DIRECTION</u>
	<u>FROM TP</u>	<u>GROUNDWATER FLOW</u>
Not Reported		

GEOCHECK® - PHYSICAL SETTING SOURCE SUMMARY

GROUNDWATER FLOW VELOCITY INFORMATION

Groundwater flow velocity information for a particular site is best determined by a qualified environmental professional using site specific geologic and soil strata data. If such data are not reasonably ascertainable, it may be necessary to rely on other sources of information, including geologic age identification, rock stratigraphic unit and soil characteristics data collected on nearby properties and regional soil information. In general, contaminant plumes move more quickly through sandy-gravelly types of soils than silty-clayey types of soils.

GEOLOGIC INFORMATION IN GENERAL AREA OF TARGET PROPERTY

Geologic information can be used by the environmental professional in forming an opinion about the relative speed at which contaminant migration may be occurring.

ROCK STRATIGRAPHIC UNIT

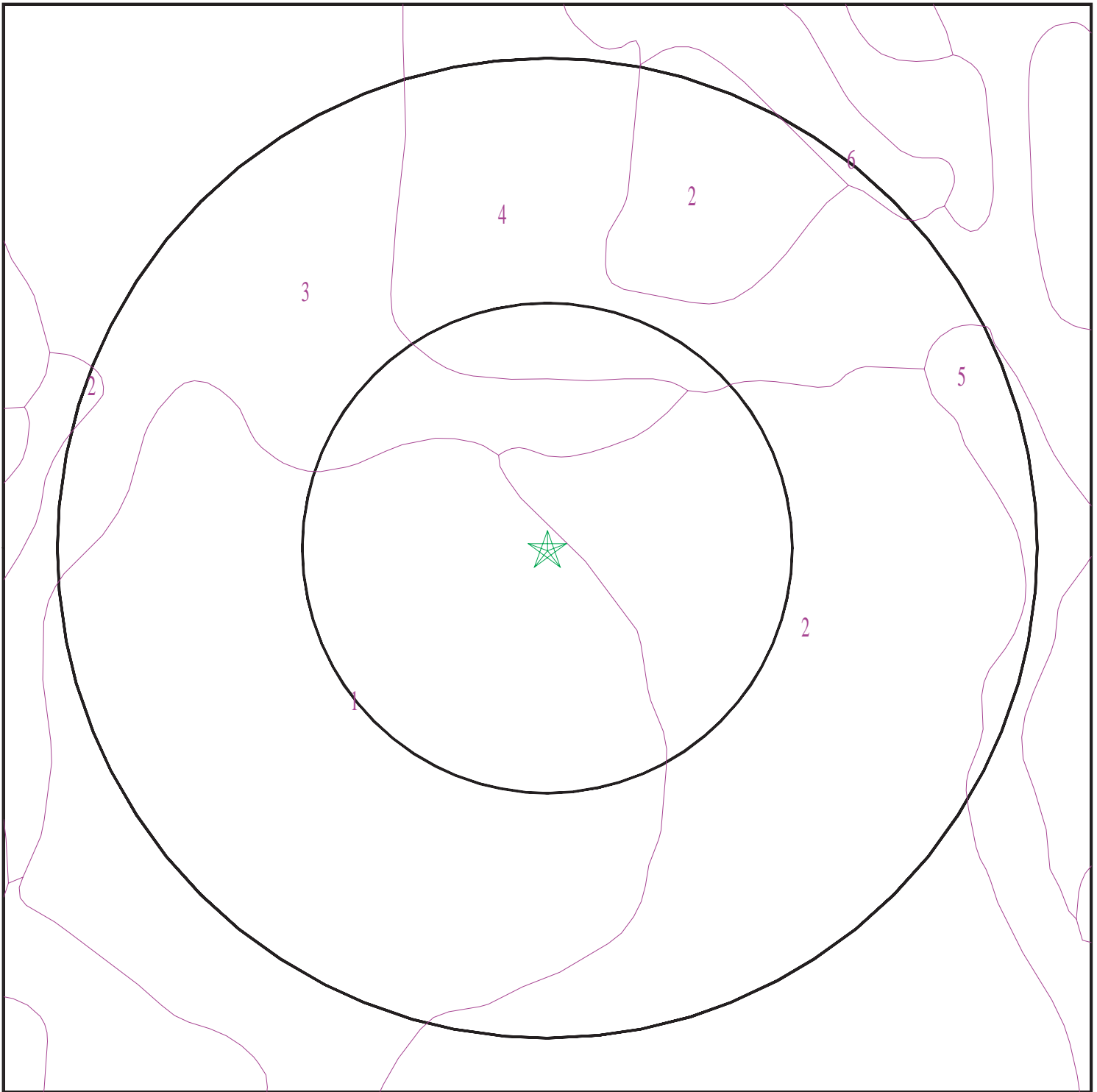
Era: Cenozoic
System: Tertiary
Series: Pliocene
Code: Tp (*decoded above as Era, System & Series*)

GEOLOGIC AGE IDENTIFICATION

Category: Stratified Sequence

Geologic Age and Rock Stratigraphic Unit Source: P.G. Schruben, R.E. Arndt and W.J. Bawiec, Geology of the Conterminous U.S. at 1:2,500,000 Scale - a digital representation of the 1974 P.B. King and H.M. Beikman Map, USGS Digital Data Series DDS - 11 (1994).

SSURGO SOIL MAP - 7643769.2s



- ★ Target Property
- ∩ SSURGO Soil
- ∩ Water



SITE NAME: Residential Property
ADDRESS: 2831 41st Avenue
Soquel CA 95073
LAT/LONG: 36.986759 / 121.965258

CLIENT: KCE Matrix
CONTACT: Aram Kaloustian
INQUIRY #: 7643769.2s
DATE: May 06, 2024 2:04 pm

GEOCHECK® - PHYSICAL SETTING SOURCE SUMMARY

DOMINANT SOIL COMPOSITION IN GENERAL AREA OF TARGET PROPERTY

The U.S. Department of Agriculture's (USDA) Soil Conservation Service (SCS) leads the National Cooperative Soil Survey (NCSS) and is responsible for collecting, storing, maintaining and distributing soil survey information for privately owned lands in the United States. A soil map in a soil survey is a representation of soil patterns in a landscape. The following information is based on Soil Conservation Service SSURGO data.

Soil Map ID: 1

Soil Component Name: WATSONVILLE

Soil Surface Texture: loam

Hydrologic Group: Class D - Very slow infiltration rates. Soils are clayey, have a high water table, or are shallow to an impervious layer.

Soil Drainage Class: Somewhat poorly drained

Hydric Status: Partially hydric

Corrosion Potential - Uncoated Steel: High

Depth to Bedrock Min: > 0 inches

Depth to Watertable Min: > 114 inches

Soil Layer Information							
Layer	Boundary		Soil Texture Class	Classification		Saturated hydraulic conductivity micro m/sec	Soil Reaction (pH)
	Upper	Lower		AASHTO Group	Unified Soil		
1	0 inches	18 inches	loam	Silt-Clay Materials (more than 35 pct. passing No. 200), Silty Soils.	FINE-GRAINED SOILS, Silts and Clays (liquid limit less than 50%), Lean Clay	Max: 1.4 Min: 0.42	Max: 8.4 Min: 5.6
2	18 inches	38 inches	clay	Silt-Clay Materials (more than 35 pct. passing No. 200), Silty Soils.	FINE-GRAINED SOILS, Silts and Clays (liquid limit less than 50%), Lean Clay	Max: 1.4 Min: 0.42	Max: 8.4 Min: 5.6
3	38 inches	62 inches	sandy clay loam	Silt-Clay Materials (more than 35 pct. passing No. 200), Silty Soils.	FINE-GRAINED SOILS, Silts and Clays (liquid limit less than 50%), Lean Clay	Max: 1.4 Min: 0.42	Max: 8.4 Min: 5.6

GEOCHECK® - PHYSICAL SETTING SOURCE SUMMARY

Soil Map ID: 2

Soil Component Name: WATSONVILLE

Soil Surface Texture: loam

Hydrologic Group: Class D - Very slow infiltration rates. Soils are clayey, have a high water table, or are shallow to an impervious layer.

Soil Drainage Class: Somewhat poorly drained

Hydric Status: Partially hydric

Corrosion Potential - Uncoated Steel: High

Depth to Bedrock Min: > 0 inches

Depth to Watertable Min: > 114 inches

Soil Layer Information							
Layer	Boundary		Soil Texture Class	Classification		Saturated hydraulic conductivity micro m/sec	Soil Reaction (pH)
	Upper	Lower		AASHTO Group	Unified Soil		
1	0 inches	18 inches	loam	Silt-Clay Materials (more than 35 pct. passing No. 200), Silty Soils.	FINE-GRAINED SOILS, Silts and Clays (liquid limit less than 50%), Lean Clay	Max: 1.4 Min: 0.42	Max: 8.4 Min: 5.6
2	18 inches	38 inches	clay	Silt-Clay Materials (more than 35 pct. passing No. 200), Silty Soils.	FINE-GRAINED SOILS, Silts and Clays (liquid limit less than 50%), Lean Clay	Max: 1.4 Min: 0.42	Max: 8.4 Min: 5.6
3	38 inches	62 inches	sandy clay loam	Silt-Clay Materials (more than 35 pct. passing No. 200), Silty Soils.	FINE-GRAINED SOILS, Silts and Clays (liquid limit less than 50%), Lean Clay	Max: 1.4 Min: 0.42	Max: 8.4 Min: 5.6

Soil Map ID: 3

Soil Component Name: WATSONVILLE

Soil Surface Texture: loam

Hydrologic Group: Class D - Very slow infiltration rates. Soils are clayey, have a high water table, or are shallow to an impervious layer.

Soil Drainage Class: Somewhat poorly drained

GEOCHECK® - PHYSICAL SETTING SOURCE SUMMARY

Hydric Status: Partially hydric

Corrosion Potential - Uncoated Steel: High

Depth to Bedrock Min: > 0 inches

Depth to Watertable Min: > 114 inches

Soil Layer Information							
Layer	Boundary		Soil Texture Class	Classification		Saturated hydraulic conductivity micro m/sec	Soil Reaction (pH)
	Upper	Lower		AASHTO Group	Unified Soil		
1	0 inches	18 inches	loam	Silt-Clay Materials (more than 35 pct. passing No. 200), Silty Soils.	FINE-GRAINED SOILS, Silts and Clays (liquid limit less than 50%), Lean Clay	Max: 1.4 Min: 0.42	Max: 8.4 Min: 5.6
2	18 inches	38 inches	clay	Silt-Clay Materials (more than 35 pct. passing No. 200), Silty Soils.	FINE-GRAINED SOILS, Silts and Clays (liquid limit less than 50%), Lean Clay	Max: 1.4 Min: 0.42	Max: 8.4 Min: 5.6
3	38 inches	62 inches	sandy clay loam	Silt-Clay Materials (more than 35 pct. passing No. 200), Silty Soils.	FINE-GRAINED SOILS, Silts and Clays (liquid limit less than 50%), Lean Clay	Max: 1.4 Min: 0.42	Max: 8.4 Min: 5.6

Soil Map ID: 4

Soil Component Name: SOQUEL

Soil Surface Texture: loam

Hydrologic Group: Class B - Moderate infiltration rates. Deep and moderately deep, moderately well and well drained soils with moderately coarse textures.

Soil Drainage Class: Moderately well drained

Hydric Status: Partially hydric

Corrosion Potential - Uncoated Steel: Moderate

Depth to Bedrock Min: > 0 inches

Depth to Watertable Min: > 0 inches

GEOCHECK® - PHYSICAL SETTING SOURCE SUMMARY

Soil Layer Information							
Layer	Boundary		Soil Texture Class	Classification		Saturated hydraulic conductivity micro m/sec	Soil Reaction (pH)
	Upper	Lower		AASHTO Group	Unified Soil		
1	0 inches	20 inches	loam	Silt-Clay Materials (more than 35 pct. passing No. 200), Silty Soils.	FINE-GRAINED SOILS, Silts and Clays (liquid limit less than 50%), Lean Clay. FINE-GRAINED SOILS, Silts and Clays (liquid limit less than 50%), silt.	Max: 4 Min: 1.4	Max: 7.3 Min: 5.6
2	20 inches	37 inches	silt loam	Silt-Clay Materials (more than 35 pct. passing No. 200), Silty Soils.	FINE-GRAINED SOILS, Silts and Clays (liquid limit less than 50%), Lean Clay. FINE-GRAINED SOILS, Silts and Clays (liquid limit less than 50%), silt.	Max: 4 Min: 1.4	Max: 7.3 Min: 5.6
3	37 inches	51 inches	silty clay loam	Silt-Clay Materials (more than 35 pct. passing No. 200), Silty Soils.	FINE-GRAINED SOILS, Silts and Clays (liquid limit less than 50%), Lean Clay. FINE-GRAINED SOILS, Silts and Clays (liquid limit less than 50%), silt.	Max: 4 Min: 1.4	Max: 7.3 Min: 5.6
4	51 inches	61 inches	loam	Silt-Clay Materials (more than 35 pct. passing No. 200), Silty Soils.	FINE-GRAINED SOILS, Silts and Clays (liquid limit less than 50%), Lean Clay. FINE-GRAINED SOILS, Silts and Clays (liquid limit less than 50%), silt.	Max: 4 Min: 1.4	Max: 7.3 Min: 5.6

Soil Map ID: 5

Soil Component Name: ELKHORN

Soil Surface Texture: sandy loam

Hydrologic Group: Class B - Moderate infiltration rates. Deep and moderately deep, moderately well and well drained soils with moderately coarse textures.

Soil Drainage Class: Well drained

GEOCHECK® - PHYSICAL SETTING SOURCE SUMMARY

Hydric Status: Partially hydric

Corrosion Potential - Uncoated Steel: Moderate

Depth to Bedrock Min: > 0 inches

Depth to Watertable Min: > 0 inches

Soil Layer Information							
Layer	Boundary		Soil Texture Class	Classification		Saturated hydraulic conductivity micro m/sec	Soil Reaction (pH)
	Upper	Lower		AASHTO Group	Unified Soil		
1	0 inches	20 inches	sandy loam	Granular materials (35 pct. or less passing No. 200), Silty, or Clayey Gravel and Sand.	FINE-GRAINED SOILS, Silts and Clays (liquid limit less than 50%), Lean Clay	Max: 4 Min: 1.4	Max: 7.8 Min: 5.6
2	20 inches	61 inches	sandy clay loam	Granular materials (35 pct. or less passing No. 200), Silty, or Clayey Gravel and Sand.	FINE-GRAINED SOILS, Silts and Clays (liquid limit less than 50%), Lean Clay	Max: 4 Min: 1.4	Max: 7.8 Min: 5.6

Soil Map ID: 6

Soil Component Name: LOS OSOS

Soil Surface Texture: loam

Hydrologic Group: Class C - Slow infiltration rates. Soils with layers impeding downward movement of water, or soils with moderately fine or fine textures.

Soil Drainage Class: Well drained

Hydric Status: Not hydric

Corrosion Potential - Uncoated Steel: High

Depth to Bedrock Min: > 0 inches

Depth to Watertable Min: > 0 inches

GEOCHECK® - PHYSICAL SETTING SOURCE SUMMARY

Soil Layer Information							
Layer	Boundary		Soil Texture Class	Classification		Saturated hydraulic conductivity micro m/sec	Soil Reaction (pH)
	Upper	Lower		AASHTO Group	Unified Soil		
1	0 inches	18 inches	loam	Silt-Clay Materials (more than 35 pct. passing No. 200), Silty Soils.	Not reported	Max: Min:	Max: Min:
2	18 inches	35 inches	silty clay	Silt-Clay Materials (more than 35 pct. passing No. 200), Silty Soils.	Not reported	Max: Min:	Max: Min:
3	35 inches	40 inches	weathered bedrock	Silt-Clay Materials (more than 35 pct. passing No. 200), Silty Soils.	Not reported	Max: Min:	Max: Min:

LOCAL / REGIONAL WATER AGENCY RECORDS

EDR Local/Regional Water Agency records provide water well information to assist the environmental professional in assessing sources that may impact ground water flow direction, and in forming an opinion about the impact of contaminant migration on nearby drinking water wells.

WELL SEARCH DISTANCE INFORMATION

<u>DATABASE</u>	<u>SEARCH DISTANCE (miles)</u>
Federal USGS	1.000
Federal FRDS PWS	Nearest PWS within 1 mile
State Database	1.000

FEDERAL USGS WELL INFORMATION

<u>MAP ID</u>	<u>WELL ID</u>	<u>LOCATION FROM TP</u>
C11	USGS40000180182	1/4 - 1/2 Mile SE
I44	USGS40000180249	1/2 - 1 Mile NE
K55	USGS40000180131	1/2 - 1 Mile SSW
P96	USGS40000180196	1/2 - 1 Mile West
R100	USGS40000180101	1/2 - 1 Mile SSW

GEOCHECK® - PHYSICAL SETTING SOURCE SUMMARY

FEDERAL USGS WELL INFORMATION

MAP ID	WELL ID	LOCATION FROM TP
R106	USGS40000180096	1/2 - 1 Mile SSW
X120	USGS40000180175	1/2 - 1 Mile ESE
Y126	USGS40000180144	1/2 - 1 Mile ESE
Z130	USGS40000180307	1/2 - 1 Mile NE

FEDERAL FRDS PUBLIC WATER SUPPLY SYSTEM INFORMATION

MAP ID	WELL ID	LOCATION FROM TP
31	CA2702235	1/4 - 1/2 Mile East

Note: PWS System location is not always the same as well location.

STATE DATABASE WELL INFORMATION

MAP ID	WELL ID	LOCATION FROM TP
A1	CADDW2000016917	0 - 1/8 Mile NE
A2	CADDW2000023719	0 - 1/8 Mile NE
A3	CADWR9000032676	0 - 1/8 Mile NE
B4	CADDW2000002009	1/8 - 1/4 Mile SW
B5	CADWR9000032643	1/8 - 1/4 Mile SW
B6	CADWR9000032642	1/8 - 1/4 Mile SW
B7	CADWR9000032644	1/8 - 1/4 Mile SW
B8	CADWR9000032645	1/8 - 1/4 Mile SW
B9	CADWR9000032637	1/8 - 1/4 Mile SW
C10	CADWR9000032636	1/4 - 1/2 Mile SE
12	CADWR9000032641	1/4 - 1/2 Mile ESE
D13	CAEDF0000081204	1/4 - 1/2 Mile South
D14	CAEDF0000024437	1/4 - 1/2 Mile South
D15	CAEDF0000127136	1/4 - 1/2 Mile South
D16	CAEDF0000104589	1/4 - 1/2 Mile South
D17	CAEDF0000060577	1/4 - 1/2 Mile South
D18	CAEDF0000006084	1/4 - 1/2 Mile South
D19	CAEDF0000106932	1/4 - 1/2 Mile South
D20	CAEDF0000036023	1/4 - 1/2 Mile South
D21	CAEDF0000133951	1/4 - 1/2 Mile South
D22	CAEDF0000118754	1/4 - 1/2 Mile South
D23	CAEDF0000085375	1/4 - 1/2 Mile South
D24	CAEDF0000107088	1/4 - 1/2 Mile South
E25	CADWR9000032607	1/4 - 1/2 Mile SE
E26	CADWR9000032608	1/4 - 1/2 Mile SE
E27	CADWR9000032609	1/4 - 1/2 Mile SE
D28	CAEDF0000111872	1/4 - 1/2 Mile South
F29	CAEDF0000080824	1/4 - 1/2 Mile South
G30	CAEDF00000066910	1/4 - 1/2 Mile ESE
G32	CAEDF0000094421	1/4 - 1/2 Mile ESE
G33	CAEDF0000062214	1/4 - 1/2 Mile ESE
G34	CAEDF0000117324	1/4 - 1/2 Mile ESE
F35	CAEDF0000092719	1/4 - 1/2 Mile South

GEOCHECK® - PHYSICAL SETTING SOURCE SUMMARY

STATE DATABASE WELL INFORMATION

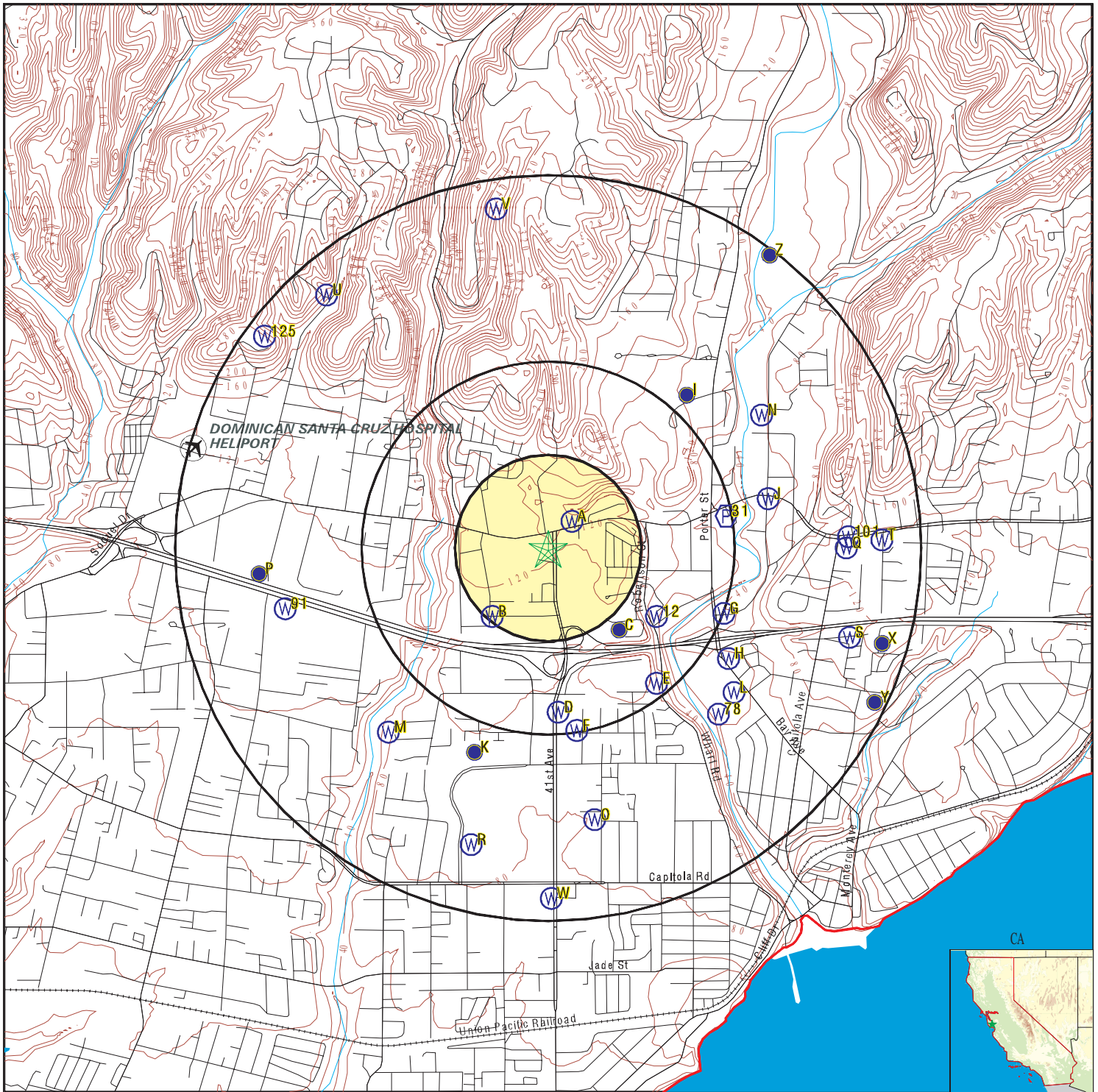
MAP ID	WELL ID	LOCATION FROM TP
G36	CAEDF0000050952	1/2 - 1 Mile ESE
G37	CAEDF0000013156	1/2 - 1 Mile ESE
G38	CAEDF0000100270	1/2 - 1 Mile ESE
F39	CAEDF0000039254	1/2 - 1 Mile SSE
G40	CAEDF0000057041	1/2 - 1 Mile ESE
G41	CAEDF0000099096	1/2 - 1 Mile ESE
G42	CAEDF0000100691	1/2 - 1 Mile ESE
H43	CAEDF0000095423	1/2 - 1 Mile ESE
I45	CAUSGSN00017586	1/2 - 1 Mile NE
H46	CAEDF0000132841	1/2 - 1 Mile ESE
H47	CAEDF0000099469	1/2 - 1 Mile ESE
H48	CAEDF0000020606	1/2 - 1 Mile ESE
H49	CAEDF0000103573	1/2 - 1 Mile ESE
H50	CAEDF0000128305	1/2 - 1 Mile ESE
H51	CAEDF0000092409	1/2 - 1 Mile ESE
H52	CAEDF0000046481	1/2 - 1 Mile ESE
J53	CAEDF0000068719	1/2 - 1 Mile ENE
H54	CAEDF0000083531	1/2 - 1 Mile ESE
K56	CAUSGSN00001189	1/2 - 1 Mile SSW
J57	CAEDF0000118852	1/2 - 1 Mile East
H58	CAEDF0000058387	1/2 - 1 Mile ESE
J59	CAEDF0000104002	1/2 - 1 Mile ENE
J60	CAEDF0000066789	1/2 - 1 Mile ENE
J61	CAEDF0000038916	1/2 - 1 Mile ENE
J62	CAEDF0000136983	1/2 - 1 Mile East
J63	CAEDF0000112782	1/2 - 1 Mile ENE
J64	CAEDF0000131306	1/2 - 1 Mile ENE
J65	CAEDF0000054294	1/2 - 1 Mile ENE
J66	CAEDF0000135733	1/2 - 1 Mile ENE
L67	CAEDF0000012735	1/2 - 1 Mile SE
L68	CAEDF0000121228	1/2 - 1 Mile SE
J69	CAEDF0000050850	1/2 - 1 Mile ENE
J70	CAEDF0000048118	1/2 - 1 Mile ENE
L71	CAEDF0000130586	1/2 - 1 Mile SE
J72	CAEDF0000128080	1/2 - 1 Mile ENE
J73	CAEDF0000001910	1/2 - 1 Mile ENE
J74	CAEDF0000095545	1/2 - 1 Mile East
L75	CAEDF0000053433	1/2 - 1 Mile SE
J76	CAEDF0000127118	1/2 - 1 Mile ENE
L77	CAEDF0000086710	1/2 - 1 Mile SE
78	CADWR9000032577	1/2 - 1 Mile SE
L79	CAEDF0000091630	1/2 - 1 Mile SE
M80	CADWR9000032572	1/2 - 1 Mile SW
M81	CADWR9000032571	1/2 - 1 Mile SW
L82	CAEDF0000005533	1/2 - 1 Mile SE
N83	CADWR9000032709	1/2 - 1 Mile ENE
N84	CADWR9000032708	1/2 - 1 Mile ENE
N85	CADWR9000032710	1/2 - 1 Mile ENE
N86	CADWR9000032711	1/2 - 1 Mile ENE
N87	CAUSGSN00017230	1/2 - 1 Mile ENE
N88	CAUSGS000000890	1/2 - 1 Mile ENE
N89	CADDW2000006476	1/2 - 1 Mile ENE

GEOCHECK® - PHYSICAL SETTING SOURCE SUMMARY

STATE DATABASE WELL INFORMATION

MAP ID	WELL ID	LOCATION FROM TP
N90	10541	1/2 - 1 Mile ENE
91	CADWR9000032648	1/2 - 1 Mile WSW
O92	CADWR9000032548	1/2 - 1 Mile South
O93	CADWR9000032550	1/2 - 1 Mile South
O94	CADWR9000032549	1/2 - 1 Mile South
P95	CADWR9000032660	1/2 - 1 Mile West
P97	CAUSGSN00008800	1/2 - 1 Mile West
Q98	CADWR9000032663	1/2 - 1 Mile East
Q99	CAEDF0000102434	1/2 - 1 Mile East
101	CAEDF0000083965	1/2 - 1 Mile East
Q102	CAEDF0000014908	1/2 - 1 Mile East
S103	10545	1/2 - 1 Mile ESE
S104	10554	1/2 - 1 Mile ESE
S105	10555	1/2 - 1 Mile ESE
S107	CADDW2000015501	1/2 - 1 Mile ESE
S108	CADDW2000007900	1/2 - 1 Mile ESE
T109	CADDW2000020208	1/2 - 1 Mile East
T110	CADWR9000032669	1/2 - 1 Mile East
T111	CADWR9000032671	1/2 - 1 Mile East
T112	CADWR9000032670	1/2 - 1 Mile East
U113	CADWR9000032755	1/2 - 1 Mile NW
U114	CADWR9000032756	1/2 - 1 Mile NW
V115	10534	1/2 - 1 Mile North
V116	10539	1/2 - 1 Mile North
V117	10540	1/2 - 1 Mile North
W118	CAEDF0000084158	1/2 - 1 Mile South
W119	CAEDF0000052295	1/2 - 1 Mile South
X121	CADWR9000032626	1/2 - 1 Mile ESE
W122	CAEDF0000096545	1/2 - 1 Mile South
W123	CAEDF0000036437	1/2 - 1 Mile South
W124	CAEDF0000051525	1/2 - 1 Mile South
125	CADWR0000024169	1/2 - 1 Mile NW
Y127	CAUSGSN00007557	1/2 - 1 Mile ESE
W128	CAEDF0000066704	1/2 - 1 Mile South
Z129	CADWR9000032777	1/2 - 1 Mile NE
Y131	CADWR9000032582	1/2 - 1 Mile ESE
Z132	CAEDF0000029775	1/2 - 1 Mile NE
Z133	CAUSGS000000466	1/2 - 1 Mile NE
Z134	CAUSGSN00014226	1/2 - 1 Mile NE

PHYSICAL SETTING SOURCE MAP - 7643769.2s



- County Boundary
- Major Roads
- Contour Lines
- Earthquake Fault Lines
- Airports
- Earthquake epicenter, Richter 5 or greater
- Water Wells
- Public Water Supply Wells
- Cluster of Multiple Icons
- Groundwater Flow Direction
- Indeterminate Groundwater Flow at Location
- Groundwater Flow Varies at Location
- Closest Hydrogeological Data
- Oil, gas or related wells

SITE NAME: Residential Property
 ADDRESS: 2831 41st Avenue
 Soquel CA 95073
 LAT/LONG: 36.986759 / 121.965258

CLIENT: KCE Matrix
 CONTACT: Aram Kaloustian
 INQUIRY #: 7643769.2s
 DATE: May 06, 2024 2:04 pm

GEOCHECK® - PHYSICAL SETTING SOURCE MAP FINDINGS

Map ID
Direction
Distance
Elevation

Database EDR ID Number

A1
NE
0 - 1/8 Mile
Lower

CA WELLS CADDW2000016917

GAMA:

Well ID:	CA4410010_032_032	Well Type:	MUNICIPAL
Source:	DDW	Other Names:	4410010-032
GAMA Pfas testing:	Not Reported		
Groundwater Quality Data:	https://gamagroundwater.waterboards.ca.gov/gama/gamamap/public/GamaDataDisplay.asp?dataset=DHS&samp_date=&global_id=&assigned_name=CA4410010_032_032&store_num=		
GeoTracker Data:	Not Reported		

A2
NE
0 - 1/8 Mile
Lower

CA WELLS CADDW2000023719

GAMA:

Well ID:	CA4410017_054_054	Well Type:	MUNICIPAL
Source:	DDW	Other Names:	4410017-054
GAMA Pfas testing:	Not Reported		
Groundwater Quality Data:	https://gamagroundwater.waterboards.ca.gov/gama/gamamap/public/GamaDataDisplay.asp?dataset=DHS&samp_date=&global_id=&assigned_name=CA4410017_054_054&store_num=		
GeoTracker Data:	Not Reported		

A3
NE
0 - 1/8 Mile
Lower

CA WELLS CADWR9000032676

State Well #:	Not Reported	Station ID:	54042
Well Name:	O'Neill Ranch PW	Basin Name:	Santa Cruz Mid-County
Well Use:	Public Supply	Well Type:	Single Well
Well Depth:	655	Well Completion Rpt #:	Not Reported

B4
SW
1/8 - 1/4 Mile
Lower

CA WELLS CADDW2000002009

GAMA:

Well ID:	CA4410010_027_027	Well Type:	MUNICIPAL
Source:	DDW	Other Names:	4410010-027
GAMA Pfas testing:	Not Reported		
Groundwater Quality Data:	https://gamagroundwater.waterboards.ca.gov/gama/gamamap/public/GamaDataDisplay.asp?dataset=DHS&samp_date=&global_id=&assigned_name=CA4410010_027_027&store_num=		
GeoTracker Data:	Not Reported		

GEOCHECK® - PHYSICAL SETTING SOURCE MAP FINDINGS

Map ID
Direction
Distance
Elevation

Database EDR ID Number

B5
SW
1/8 - 1/4 Mile
Lower

CA WELLS CADWR9000032643

State Well #:	Not Reported	Station ID:	46880
Well Name:	Cory Street Medium	Basin Name:	Santa Cruz Mid-County
Well Use:	Observation		
Well Type:	Part of a nested/multi-completion well		
Well Depth:	240	Well Completion Rpt #:	e0106130

B6
SW
1/8 - 1/4 Mile
Lower

CA WELLS CADWR9000032642

State Well #:	Not Reported	Station ID:	46879
Well Name:	Cory Street Shallow	Basin Name:	Santa Cruz Mid-County
Well Use:	Observation		
Well Type:	Part of a nested/multi-completion well		
Well Depth:	109	Well Completion Rpt #:	e0106130

B7
SW
1/8 - 1/4 Mile
Lower

CA WELLS CADWR9000032644

State Well #:	Not Reported	Station ID:	46881
Well Name:	Cory Street Deep	Basin Name:	Santa Cruz Mid-County
Well Use:	Observation		
Well Type:	Part of a nested/multi-completion well		
Well Depth:	350	Well Completion Rpt #:	e0106130

B8
SW
1/8 - 1/4 Mile
Lower

CA WELLS CADWR9000032645

State Well #:	Not Reported	Station ID:	54026
Well Name:	Cory Street-4	Basin Name:	Santa Cruz Mid-County
Well Use:	Observation	Well Type:	Single Well
Well Depth:	650	Well Completion Rpt #:	Not Reported

B9
SW
1/8 - 1/4 Mile
Lower

CA WELLS CADWR9000032637

State Well #:	Not Reported	Station ID:	54020
Well Name:	Beltz #12 PW	Basin Name:	Santa Cruz Mid-County
Well Use:	Public Supply	Well Type:	Single Well
Well Depth:	650	Well Completion Rpt #:	Not Reported

GEOCHECK® - PHYSICAL SETTING SOURCE MAP FINDINGS

Map ID
Direction
Distance
Elevation

Database EDR ID Number

C10
SE
1/4 - 1/2 Mile
Lower

CA WELLS CADWR9000032636

State Well #:	11S01W10N001M	Station ID:	13311
Well Name:	Not Reported	Basin Name:	Santa Cruz Mid-County
Well Use:	Unknown	Well Type:	Unknown
Well Depth:	0	Well Completion Rpt #:	Not Reported

C11
SE
1/4 - 1/2 Mile
Lower

FED USGS USGS40000180182

Organization ID:	USGS-CA		
Organization Name:	USGS California Water Science Center		
Monitor Location:	011S001W10N001M	Type:	Well
Description:	Not Reported	HUC:	18060001
Drainage Area:	Not Reported	Drainage Area Units:	Not Reported
Contrib Drainage Area:	Not Reported	Contrib Drainage Area Unts:	Not Reported
Aquifer:	California Coastal Basin aquifers		
Formation Type:	Purisima Formation	Aquifer Type:	Not Reported
Construction Date:	Not Reported	Well Depth:	Not Reported
Well Depth Units:	Not Reported	Well Hole Depth:	Not Reported
Well Hole Depth Units:	Not Reported		

12
ESE
1/4 - 1/2 Mile
Lower

CA WELLS CADWR9000032641

State Well #:	Not Reported	Station ID:	54066
Well Name:	Wharf Road SW	Basin Name:	Santa Cruz Mid-County
Well Use:	Observation	Well Type:	Single Well
Well Depth:	60	Well Completion Rpt #:	Not Reported

D13
South
1/4 - 1/2 Mile
Lower

CA WELLS CAEDF0000081204

Well ID:	T0608700119-MW-3	Well Type:	MONITORING
Source:	EDF	Other Name:	MW-3
GAMA PFAS Testing:	Not Reported		
Groundwater Quality Data:	https://gamagroundwater.waterboards.ca.gov/gama/gamamap/public/GamaDataDisplay.asp?dataset=EDF&samp_date=&global_id=T0608700119&assigned_name=MW-3&store_num=		
GeoTracker Data:	https://geotracker.waterboards.ca.gov/profile_report.asp?cmd=MWEDFResults&global_id=T0608700119&assigned_name=MW-3		

GEOCHECK® - PHYSICAL SETTING SOURCE MAP FINDINGS

Map ID
Direction
Distance
Elevation

Database EDR ID Number

D14
South
1/4 - 1/2 Mile
Lower

CA WELLS CAEDF0000024437

Well ID:	T0608700119-MW-2	Well Type:	MONITORING
Source:	EDF	Other Name:	MW-2
GAMA PFAS Testing:	Not Reported		
Groundwater Quality Data:	https://gamagroundwater.waterboards.ca.gov/gama/gamamap/public/GamaDataDisplay.asp?dataset=EDF&samp_date=&global_id=T0608700119&assigned_name=MW-2&store_num=		
GeoTracker Data:	https://geotracker.waterboards.ca.gov/profile_report.asp?cmd=MWEDFResults&global_id=T0608700119&assigned_name=MW-2		

D15
South
1/4 - 1/2 Mile
Lower

CA WELLS CAEDF0000127136

Well ID:	T0608700119-MW-1	Well Type:	MONITORING
Source:	EDF	Other Name:	MW-1
GAMA PFAS Testing:	Not Reported		
Groundwater Quality Data:	https://gamagroundwater.waterboards.ca.gov/gama/gamamap/public/GamaDataDisplay.asp?dataset=EDF&samp_date=&global_id=T0608700119&assigned_name=MW-1&store_num=		
GeoTracker Data:	https://geotracker.waterboards.ca.gov/profile_report.asp?cmd=MWEDFResults&global_id=T0608700119&assigned_name=MW-1		

D16
South
1/4 - 1/2 Mile
Lower

CA WELLS CAEDF0000104589

Well ID:	T0608700119-MW-4	Well Type:	MONITORING
Source:	EDF	Other Name:	MW-4
GAMA PFAS Testing:	Not Reported		
Groundwater Quality Data:	https://gamagroundwater.waterboards.ca.gov/gama/gamamap/public/GamaDataDisplay.asp?dataset=EDF&samp_date=&global_id=T0608700119&assigned_name=MW-4&store_num=		
GeoTracker Data:	https://geotracker.waterboards.ca.gov/profile_report.asp?cmd=MWEDFResults&global_id=T0608700119&assigned_name=MW-4		

D17
South
1/4 - 1/2 Mile
Lower

CA WELLS CAEDF0000060577

Well ID:	T0608700078-MW-8	Well Type:	MONITORING
Source:	EDF	Other Name:	MW-8
GAMA PFAS Testing:	Not Reported		
Groundwater Quality Data:	https://gamagroundwater.waterboards.ca.gov/gama/gamamap/public/GamaDataDisplay.asp?dataset=EDF&samp_date=&global_id=T0608700078&assigned_name=MW-8&store_num=		
GeoTracker Data:	https://geotracker.waterboards.ca.gov/profile_report.asp?cmd=MWEDFResults&global_id=T0608700078&assigned_name=MW-8		

GEOCHECK® - PHYSICAL SETTING SOURCE MAP FINDINGS

Map ID
Direction
Distance
Elevation

Database EDR ID Number

D18
South
1/4 - 1/2 Mile
Lower

CA WELLS CAEDF000006084

Well ID:	T0608700078-MW-7	Well Type:	MONITORING
Source:	EDF	Other Name:	MW-7
GAMA PFAS Testing:	Not Reported		
Groundwater Quality Data:	https://gamagroundwater.waterboards.ca.gov/gama/gamamap/public/GamaDataDisplay.asp?dataset=EDF&samp_date=&global_id=T0608700078&assigned_name=MW-7&store_num=		
GeoTracker Data:	https://geotracker.waterboards.ca.gov/profile_report.asp?cmd=MWEDFResults&global_id=T0608700078&assigned_name=MW-7		

D19
South
1/4 - 1/2 Mile
Lower

CA WELLS CAEDF0000106932

Well ID:	T0608700078-MW-9	Well Type:	MONITORING
Source:	EDF	Other Name:	MW-9
GAMA PFAS Testing:	Not Reported		
Groundwater Quality Data:	https://gamagroundwater.waterboards.ca.gov/gama/gamamap/public/GamaDataDisplay.asp?dataset=EDF&samp_date=&global_id=T0608700078&assigned_name=MW-9&store_num=		
GeoTracker Data:	https://geotracker.waterboards.ca.gov/profile_report.asp?cmd=MWEDFResults&global_id=T0608700078&assigned_name=MW-9		

D20
South
1/4 - 1/2 Mile
Lower

CA WELLS CAEDF0000036023

Well ID:	T0608700078-MW-5	Well Type:	MONITORING
Source:	EDF	Other Name:	MW-5
GAMA PFAS Testing:	Not Reported		
Groundwater Quality Data:	https://gamagroundwater.waterboards.ca.gov/gama/gamamap/public/GamaDataDisplay.asp?dataset=EDF&samp_date=&global_id=T0608700078&assigned_name=MW-5&store_num=		
GeoTracker Data:	https://geotracker.waterboards.ca.gov/profile_report.asp?cmd=MWEDFResults&global_id=T0608700078&assigned_name=MW-5		

D21
South
1/4 - 1/2 Mile
Lower

CA WELLS CAEDF0000133951

Well ID:	T0608700078-EW-1	Well Type:	MONITORING
Source:	EDF	Other Name:	EW-1
GAMA PFAS Testing:	Not Reported		
Groundwater Quality Data:	https://gamagroundwater.waterboards.ca.gov/gama/gamamap/public/GamaDataDisplay.asp?dataset=EDF&samp_date=&global_id=T0608700078&assigned_name=EW-1&store_num=		
GeoTracker Data:	https://geotracker.waterboards.ca.gov/profile_report.asp?cmd=MWEDFResults&global_id=T0608700078&assigned_name=EW-1		

GEOCHECK® - PHYSICAL SETTING SOURCE MAP FINDINGS

Map ID
Direction
Distance
Elevation

Database EDR ID Number

D22
South
1/4 - 1/2 Mile
Lower

CA WELLS CAEDF0000118754

Well ID:	T0608700078-MW-6	Well Type:	MONITORING
Source:	EDF	Other Name:	MW-6
GAMA PFAS Testing:	Not Reported		
Groundwater Quality Data:	https://gamagroundwater.waterboards.ca.gov/gama/gamamap/public/GamaDataDisplay.asp?dataset=EDF&samp_date=&global_id=T0608700078&assigned_name=MW-6&store_num=		
GeoTracker Data:	https://geotracker.waterboards.ca.gov/profile_report.asp?cmd=MWEDFResults&global_id=T0608700078&assigned_name=MW-6		

D23
South
1/4 - 1/2 Mile
Lower

CA WELLS CAEDF0000085375

Well ID:	T0608700078-MW-4	Well Type:	MONITORING
Source:	EDF	Other Name:	MW-4
GAMA PFAS Testing:	Not Reported		
Groundwater Quality Data:	https://gamagroundwater.waterboards.ca.gov/gama/gamamap/public/GamaDataDisplay.asp?dataset=EDF&samp_date=&global_id=T0608700078&assigned_name=MW-4&store_num=		
GeoTracker Data:	https://geotracker.waterboards.ca.gov/profile_report.asp?cmd=MWEDFResults&global_id=T0608700078&assigned_name=MW-4		

D24
South
1/4 - 1/2 Mile
Lower

CA WELLS CAEDF0000107088

Well ID:	T0608700078-MW-10	Well Type:	MONITORING
Source:	EDF	Other Name:	MW-10
GAMA PFAS Testing:	Not Reported		
Groundwater Quality Data:	https://gamagroundwater.waterboards.ca.gov/gama/gamamap/public/GamaDataDisplay.asp?dataset=EDF&samp_date=&global_id=T0608700078&assigned_name=MW-10&store_num=		
GeoTracker Data:	https://geotracker.waterboards.ca.gov/profile_report.asp?cmd=MWEDFResults&global_id=T0608700078&assigned_name=MW-10		

E25
SE
1/4 - 1/2 Mile
Lower

CA WELLS CADWR9000032607

State Well #:	Not Reported	Station ID:	46876
Well Name:	Auto Plaza Shallow	Basin Name:	Santa Cruz Mid-County
Well Use:	Observation		
Well Type:	Part of a nested/multi-completion well		
Well Depth:	160	Well Completion Rpt #:	e0106128

GEOCHECK® - PHYSICAL SETTING SOURCE MAP FINDINGS

Map ID
Direction
Distance
Elevation

Database EDR ID Number

E26
SE
1/4 - 1/2 Mile
Lower

CA WELLS CADWR9000032608

State Well #:	Not Reported	Station ID:	46877
Well Name:	Auto Plaza Med	Basin Name:	Santa Cruz Mid-County
Well Use:	Observation		
Well Type:	Part of a nested/multi-completion well		
Well Depth:	290	Well Completion Rpt #:	e0106128

E27
SE
1/4 - 1/2 Mile
Lower

CA WELLS CADWR9000032609

State Well #:	Not Reported	Station ID:	46878
Well Name:	Auto Plaza Deep	Basin Name:	Santa Cruz Mid-County
Well Use:	Observation		
Well Type:	Part of a nested/multi-completion well		
Well Depth:	430	Well Completion Rpt #:	e0106128

D28
South
1/4 - 1/2 Mile
Lower

CA WELLS CAEDF0000111872

Well ID:	T0608700078-MW-11	Well Type:	MONITORING
Source:	EDF	Other Name:	MW-11
GAMA PFAS Testing:	Not Reported		
Groundwater Quality Data:	https://gamagroundwater.waterboards.ca.gov/gama/gamamap/public/GamaDataDisplay.asp?dataset=EDF&samp_date=&global_id=T0608700078&assigned_name=MW-11&store_num=		
GeoTracker Data:	https://geotracker.waterboards.ca.gov/profile_report.asp?cmd=MWEDFResults&global_id=T0608700078&assigned_name=MW-11		

F29
South
1/4 - 1/2 Mile
Lower

CA WELLS CAEDF0000080824

Well ID:	T0608700078-MW-12	Well Type:	MONITORING
Source:	EDF	Other Name:	MW-12
GAMA PFAS Testing:	Not Reported		
Groundwater Quality Data:	https://gamagroundwater.waterboards.ca.gov/gama/gamamap/public/GamaDataDisplay.asp?dataset=EDF&samp_date=&global_id=T0608700078&assigned_name=MW-12&store_num=		
GeoTracker Data:	https://geotracker.waterboards.ca.gov/profile_report.asp?cmd=MWEDFResults&global_id=T0608700078&assigned_name=MW-12		

GEOCHECK® - PHYSICAL SETTING SOURCE MAP FINDINGS

Map ID
Direction
Distance
Elevation

Database EDR ID Number

G30
ESE
1/4 - 1/2 Mile
Lower

CA WELLS CAEDF0000066910

Well ID:	T0608700168-MW2	Well Type:	MONITORING
Source:	EDF	Other Name:	MW2
GAMA PFAS Testing:	Not Reported		
Groundwater Quality Data:	https://gamagroundwater.waterboards.ca.gov/gama/gamamap/public/GamaDataDisplay.asp?dataset=EDF&samp_date=&global_id=T0608700168&assigned_name=MW2&store_num=		
GeoTracker Data:	https://geotracker.waterboards.ca.gov/profile_report.asp?cmd=MWEDFResults&global_id=T0608700168&assigned_name=MW2		

31
East
1/4 - 1/2 Mile
Lower

FRDS PWS CA2702235

PWS ID:	CA2702235	PWS name:	BALLANTREE ESTATES WS
Address:	Not Reported	Care of:	Not Reported
City:	AROMAS	State:	CA
Zip:	95004	Owner:	BALLANTREE ESTATES WS
Source code:	Ground water	Population:	51
PWS ID:	CA2702235	PWS type:	System Owner/Responsible Party
PWS name:	HWY 101 NORTH WATER SYSTEM 2		
PWS address:	Not Reported	PWS city:	SOGUEL
PWS state:	CA	PWS zip:	95073
PWS ID:	CA2702235	Activity status:	Active
Date system activated:	7706	Date system deactivated:	Not Reported
Retail population:	00000025	System name:	HWY 101 NORTH WATER SYSTEM 2
System address:	Not Reported	System address:	HWY 101 N
System city:	SALINAS	System state:	CA
System zip:	93907		
Population served:	Under 101 Persons	Treatment:	Untreated
Latitude:	365917	Longitude:	1215720
Violation ID:	95V0001	Orig Code:	F
Enforcemnt FY:	2000	Enforcement Action:	04/04/2000
Enforcement Detail:	St Compliance achieved	Enforcement Category:	Resolving

G32
ESE
1/4 - 1/2 Mile
Lower

CA WELLS CAEDF0000094421

Well ID:	T0608700168-MW4	Well Type:	MONITORING
Source:	EDF	Other Name:	MW4
GAMA PFAS Testing:	Not Reported		
Groundwater Quality Data:	https://gamagroundwater.waterboards.ca.gov/gama/gamamap/public/GamaDataDisplay.asp?dataset=EDF&samp_date=&global_id=T0608700168&assigned_name=MW4&store_num=		
GeoTracker Data:	https://geotracker.waterboards.ca.gov/profile_report.asp?cmd=MWEDFResults&global_id=T0608700168&assigned_name=MW4		

GEOCHECK® - PHYSICAL SETTING SOURCE MAP FINDINGS

Map ID
Direction
Distance
Elevation

Database EDR ID Number

G33
ESE
1/4 - 1/2 Mile
Lower

CA WELLS CAEDF0000062214

Well ID:	T0608700168-MW7	Well Type:	MONITORING
Source:	EDF	Other Name:	MW7
GAMA PFAS Testing:	Not Reported		
Groundwater Quality Data:	https://gamagroundwater.waterboards.ca.gov/gama/gamamap/public/GamaDataDisplay.asp?dataset=EDF&samp_date=&global_id=T0608700168&assigned_name=MW7&store_num=		
GeoTracker Data:	https://geotracker.waterboards.ca.gov/profile_report.asp?cmd=MWEDFResults&global_id=T0608700168&assigned_name=MW7		

G34
ESE
1/4 - 1/2 Mile
Lower

CA WELLS CAEDF0000117324

Well ID:	T0608700168-MW3	Well Type:	MONITORING
Source:	EDF	Other Name:	MW3
GAMA PFAS Testing:	Not Reported		
Groundwater Quality Data:	https://gamagroundwater.waterboards.ca.gov/gama/gamamap/public/GamaDataDisplay.asp?dataset=EDF&samp_date=&global_id=T0608700168&assigned_name=MW3&store_num=		
GeoTracker Data:	https://geotracker.waterboards.ca.gov/profile_report.asp?cmd=MWEDFResults&global_id=T0608700168&assigned_name=MW3		

F35
South
1/4 - 1/2 Mile
Lower

CA WELLS CAEDF0000092719

Well ID:	T0608700078-MW-13	Well Type:	MONITORING
Source:	EDF	Other Name:	MW-13
GAMA PFAS Testing:	Not Reported		
Groundwater Quality Data:	https://gamagroundwater.waterboards.ca.gov/gama/gamamap/public/GamaDataDisplay.asp?dataset=EDF&samp_date=&global_id=T0608700078&assigned_name=MW-13&store_num=		
GeoTracker Data:	https://geotracker.waterboards.ca.gov/profile_report.asp?cmd=MWEDFResults&global_id=T0608700078&assigned_name=MW-13		

G36
ESE
1/2 - 1 Mile
Lower

CA WELLS CAEDF0000050952

Well ID:	T0608700168-MW5	Well Type:	MONITORING
Source:	EDF	Other Name:	MW5
GAMA PFAS Testing:	Not Reported		
Groundwater Quality Data:	https://gamagroundwater.waterboards.ca.gov/gama/gamamap/public/GamaDataDisplay.asp?dataset=EDF&samp_date=&global_id=T0608700168&assigned_name=MW5&store_num=		
GeoTracker Data:	https://geotracker.waterboards.ca.gov/profile_report.asp?cmd=MWEDFResults&global_id=T0608700168&assigned_name=MW5		

GEOCHECK® - PHYSICAL SETTING SOURCE MAP FINDINGS

Map ID
Direction
Distance
Elevation

Database EDR ID Number

G37
ESE
1/2 - 1 Mile
Lower

CA WELLS CAEDF0000013156

Well ID:	T0608700168-MW1	Well Type:	MONITORING
Source:	EDF	Other Name:	MW1
GAMA PFAS Testing:	Not Reported		
Groundwater Quality Data:	https://gamagroundwater.waterboards.ca.gov/gama/gamamap/public/GamaDataDisplay.asp?dataset=EDF&samp_date=&global_id=T0608700168&assigned_name=MW1&store_num=		
GeoTracker Data:	https://geotracker.waterboards.ca.gov/profile_report.asp?cmd=MWEDFResults&global_id=T0608700168&assigned_name=MW1		

G38
ESE
1/2 - 1 Mile
Lower

CA WELLS CAEDF0000100270

Well ID:	T0608700168-B5	Well Type:	MONITORING
Source:	EDF	Other Name:	B5
GAMA PFAS Testing:	Not Reported		
Groundwater Quality Data:	https://gamagroundwater.waterboards.ca.gov/gama/gamamap/public/GamaDataDisplay.asp?dataset=EDF&samp_date=&global_id=T0608700168&assigned_name=B5&store_num=		
GeoTracker Data:	https://geotracker.waterboards.ca.gov/profile_report.asp?cmd=MWEDFResults&global_id=T0608700168&assigned_name=B5		

F39
SSE
1/2 - 1 Mile
Lower

CA WELLS CAEDF0000039254

Well ID:	T0608700078-MW-14	Well Type:	MONITORING
Source:	EDF	Other Name:	MW-14
GAMA PFAS Testing:	Not Reported		
Groundwater Quality Data:	https://gamagroundwater.waterboards.ca.gov/gama/gamamap/public/GamaDataDisplay.asp?dataset=EDF&samp_date=&global_id=T0608700078&assigned_name=MW-14&store_num=		
GeoTracker Data:	https://geotracker.waterboards.ca.gov/profile_report.asp?cmd=MWEDFResults&global_id=T0608700078&assigned_name=MW-14		

G40
ESE
1/2 - 1 Mile
Lower

CA WELLS CAEDF0000057041

Well ID:	T0608700168-MW8	Well Type:	MONITORING
Source:	EDF	Other Name:	MW8
GAMA PFAS Testing:	Not Reported		
Groundwater Quality Data:	https://gamagroundwater.waterboards.ca.gov/gama/gamamap/public/GamaDataDisplay.asp?dataset=EDF&samp_date=&global_id=T0608700168&assigned_name=MW8&store_num=		
GeoTracker Data:	https://geotracker.waterboards.ca.gov/profile_report.asp?cmd=MWEDFResults&global_id=T0608700168&assigned_name=MW8		

GEOCHECK® - PHYSICAL SETTING SOURCE MAP FINDINGS

Map ID
Direction
Distance
Elevation

Database EDR ID Number

G41
ESE
1/2 - 1 Mile
Lower

CA WELLS CAEDF0000099096

Well ID:	T0608700168-MW6	Well Type:	MONITORING
Source:	EDF	Other Name:	MW6
GAMA PFAS Testing:	Not Reported		
Groundwater Quality Data:	https://gamagroundwater.waterboards.ca.gov/gama/gamamap/public/GamaDataDisplay.asp?dataset=EDF&samp_date=&global_id=T0608700168&assigned_name=MW6&store_num=		
GeoTracker Data:	https://geotracker.waterboards.ca.gov/profile_report.asp?cmd=MWEDFResults&global_id=T0608700168&assigned_name=MW6		

G42
ESE
1/2 - 1 Mile
Lower

CA WELLS CAEDF0000100691

Well ID:	T0608700168-B4	Well Type:	MONITORING
Source:	EDF	Other Name:	B4
GAMA PFAS Testing:	Not Reported		
Groundwater Quality Data:	https://gamagroundwater.waterboards.ca.gov/gama/gamamap/public/GamaDataDisplay.asp?dataset=EDF&samp_date=&global_id=T0608700168&assigned_name=B4&store_num=		
GeoTracker Data:	https://geotracker.waterboards.ca.gov/profile_report.asp?cmd=MWEDFResults&global_id=T0608700168&assigned_name=B4		

H43
ESE
1/2 - 1 Mile
Lower

CA WELLS CAEDF0000095423

Well ID:	T0608700005-MW9	Well Type:	MONITORING
Source:	EDF	Other Name:	MW9
GAMA PFAS Testing:	Not Reported		
Groundwater Quality Data:	https://gamagroundwater.waterboards.ca.gov/gama/gamamap/public/GamaDataDisplay.asp?dataset=EDF&samp_date=&global_id=T0608700005&assigned_name=MW9&store_num=		
GeoTracker Data:	https://geotracker.waterboards.ca.gov/profile_report.asp?cmd=MWEDFResults&global_id=T0608700005&assigned_name=MW9		

I44
NE
1/2 - 1 Mile
Lower

FED USGS USGS40000180249

Organization ID:	USGS-CA		
Organization Name:	USGS California Water Science Center		
Monitor Location:	011S001W10C001M	Type:	Well
Description:	Not Reported	HUC:	18060001
Drainage Area:	Not Reported	Drainage Area Units:	Not Reported
Contrib Drainage Area:	Not Reported	Contrib Drainage Area Unts:	Not Reported
Aquifer:	California Coastal Basin aquifers		
Formation Type:	Terrace Deposits	Aquifer Type:	Not Reported
Construction Date:	Not Reported	Well Depth:	Not Reported
Well Depth Units:	Not Reported	Well Hole Depth:	Not Reported

GEOCHECK® - PHYSICAL SETTING SOURCE MAP FINDINGS

Well Hole Depth Units: Not Reported

Ground water levels,Number of Measurements:	165	Level reading date:	1982-06-09
Feet below surface:	65.31	Feet to sea level:	Not Reported
Note:	Not Reported		
Level reading date:	1982-05-11	Feet below surface:	62.44
Feet to sea level:	Not Reported	Note:	Not Reported
Level reading date:	1982-04-13	Feet below surface:	61.80
Feet to sea level:	Not Reported	Note:	Not Reported
Level reading date:	1982-03-09	Feet below surface:	62.09
Feet to sea level:	Not Reported	Note:	Not Reported
Level reading date:	1982-02-09	Feet below surface:	62.40
Feet to sea level:	Not Reported	Note:	Not Reported
Level reading date:	1981-12-07	Feet below surface:	62.56
Feet to sea level:	Not Reported	Note:	Not Reported
Level reading date:	1981-11-09	Feet below surface:	63.33
Feet to sea level:	Not Reported	Note:	Not Reported
Level reading date:	1981-10-09	Feet below surface:	63.61
Feet to sea level:	Not Reported	Note:	Not Reported
Level reading date:	1981-09-10	Feet below surface:	63.9
Feet to sea level:	Not Reported	Note:	Not Reported
Level reading date:	1981-08-13	Feet below surface:	65.0
Feet to sea level:	Not Reported	Note:	Not Reported
Level reading date:	1981-07-07	Feet below surface:	65.5
Feet to sea level:	Not Reported	Note:	Not Reported
Level reading date:	1981-06-08	Feet below surface:	62.3
Feet to sea level:	Not Reported	Note:	Not Reported
Level reading date:	1981-04-15	Feet below surface:	62.8
Feet to sea level:	Not Reported	Note:	The site had been pumped recently.
Level reading date:	1981-03-19	Feet below surface:	62.0
Feet to sea level:	Not Reported	Note:	Not Reported
Level reading date:	1981-02-19	Feet below surface:	62.3
Feet to sea level:	Not Reported	Note:	Not Reported
Level reading date:	1981-01-16	Feet below surface:	62.5
Feet to sea level:	Not Reported	Note:	Not Reported
Level reading date:	1980-11-20	Feet below surface:	63.0
Feet to sea level:	Not Reported	Note:	Not Reported
Level reading date:	1980-10-17	Feet below surface:	63.2
Feet to sea level:	Not Reported	Note:	Not Reported
Level reading date:	1980-09-11	Feet below surface:	63.3
Feet to sea level:	Not Reported	Note:	Not Reported
Level reading date:	1980-06-06	Feet below surface:	64.0

GEOCHECK® - PHYSICAL SETTING SOURCE MAP FINDINGS

Feet to sea level:	Not Reported	Note:	Not Reported
Level reading date:	1979-04-25	Feet below surface:	62.4
Feet to sea level:	Not Reported	Note:	Not Reported
Level reading date:	1979-04-05	Feet below surface:	61.1
Feet to sea level:	Not Reported	Note:	Not Reported
Level reading date:	1979-02-27	Feet below surface:	62.4
Feet to sea level:	Not Reported	Note:	Not Reported
Level reading date:	1979-01-23	Feet below surface:	61.4
Feet to sea level:	Not Reported	Note:	Not Reported
Level reading date:	1978-12-21	Feet below surface:	61.8
Feet to sea level:	Not Reported	Note:	Not Reported
Level reading date:	1978-11-29	Feet below surface:	62.6
Feet to sea level:	Not Reported	Note:	Not Reported
Level reading date:	1978-10-26	Feet below surface:	62.6
Feet to sea level:	Not Reported	Note:	Not Reported
Level reading date:	1978-09-28	Feet below surface:	64.0
Feet to sea level:	Not Reported	Note:	Not Reported
Level reading date:	1978-08-30	Feet below surface:	62.7
Feet to sea level:	Not Reported	Note:	Not Reported
Level reading date:	1978-08-10	Feet below surface:	64.10
Feet to sea level:	Not Reported	Note:	Not Reported
Level reading date:	1978-07-27	Feet below surface:	62.6
Feet to sea level:	Not Reported	Note:	Not Reported
Level reading date:	1978-07-10	Feet below surface:	69.85
Feet to sea level:	Not Reported	Note:	Not Reported
Level reading date:	1978-06-29	Feet below surface:	62.6
Feet to sea level:	Not Reported	Note:	Not Reported
Level reading date:	1978-06-01	Feet below surface:	62.1
Feet to sea level:	Not Reported	Note:	Not Reported
Level reading date:	1978-04-27	Feet below surface:	61.1
Feet to sea level:	Not Reported	Note:	Not Reported
Level reading date:	1978-03-23	Feet below surface:	61.4
Feet to sea level:	Not Reported	Note:	Not Reported
Level reading date:	1978-02-22	Feet below surface:	61.5
Feet to sea level:	Not Reported	Note:	Not Reported
Level reading date:	1978-01-24	Feet below surface:	61.8
Feet to sea level:	Not Reported	Note:	Not Reported
Level reading date:	1977-12-28	Feet below surface:	61.8
Feet to sea level:	Not Reported	Note:	Not Reported
Level reading date:	1977-11-30	Feet below surface:	61.9
Feet to sea level:	Not Reported	Note:	Not Reported

GEOCHECK® - PHYSICAL SETTING SOURCE MAP FINDINGS

Level reading date:	1977-10-25	Feet below surface:	62.5
Feet to sea level:	Not Reported	Note:	Not Reported
Level reading date:	1977-09-28	Feet below surface:	63.1
Feet to sea level:	Not Reported	Note:	Not Reported
Level reading date:	1977-08-25	Feet below surface:	62.1
Feet to sea level:	Not Reported	Note:	Not Reported
Level reading date:	1977-07-27	Feet below surface:	85.6
Feet to sea level:	Not Reported	Note:	Not Reported
Level reading date:	1977-06-27	Feet below surface:	61.8
Feet to sea level:	Not Reported	Note:	Not Reported
Level reading date:	1977-05-25	Feet below surface:	62.5
Feet to sea level:	Not Reported	Note:	Not Reported
Level reading date:	1977-04-27	Feet below surface:	60.5
Feet to sea level:	Not Reported	Note:	Not Reported
Level reading date:	1977-03-28	Feet below surface:	60.9
Feet to sea level:	Not Reported	Note:	Not Reported
Level reading date:	1977-03-08	Feet below surface:	60.9
Feet to sea level:	Not Reported	Note:	Not Reported
Level reading date:	1976-10-12	Feet below surface:	66.4
Feet to sea level:	Not Reported	Note:	Not Reported
Level reading date:	1976-03-11	Feet below surface:	60.5
Feet to sea level:	Not Reported	Note:	Not Reported
Level reading date:	1975-10-15	Feet below surface:	60.1
Feet to sea level:	Not Reported	Note:	Not Reported
Level reading date:	1975-03-10	Feet below surface:	59.5
Feet to sea level:	Not Reported	Note:	Not Reported
Level reading date:	1974-10-11	Feet below surface:	60.5
Feet to sea level:	Not Reported	Note:	Not Reported
Level reading date:	1974-03-20	Feet below surface:	60.0
Feet to sea level:	Not Reported	Note:	Not Reported
Level reading date:	1973-10-10	Feet below surface:	61.2
Feet to sea level:	Not Reported	Note:	Not Reported
Level reading date:	1973-03-22	Feet below surface:	67.8
Feet to sea level:	Not Reported	Note:	Not Reported
Level reading date:	1972-10-17	Feet below surface:	61.4
Feet to sea level:	Not Reported	Note:	Not Reported
Level reading date:	1972-03-15	Feet below surface:	60.2
Feet to sea level:	Not Reported	Note:	Not Reported
Level reading date:	1969-06-17	Feet below surface:	60.7
Feet to sea level:	Not Reported	Note:	Not Reported
Level reading date:	1969-05-13	Feet below surface:	59.9
Feet to sea level:	Not Reported	Note:	Not Reported

GEOCHECK® - PHYSICAL SETTING SOURCE MAP FINDINGS

Level reading date:	1969-04-16	Feet below surface:	59.4
Feet to sea level:	Not Reported	Note:	Not Reported
Level reading date:	1969-03-18	Feet below surface:	59.6
Feet to sea level:	Not Reported	Note:	Not Reported
Level reading date:	1969-02-20	Feet below surface:	59.9
Feet to sea level:	Not Reported	Note:	Not Reported
Level reading date:	1969-01-22	Feet below surface:	60.3
Feet to sea level:	Not Reported	Note:	Not Reported
Level reading date:	1968-12-18	Feet below surface:	60.7
Feet to sea level:	Not Reported	Note:	Not Reported
Level reading date:	1968-12-17	Feet below surface:	60.9
Feet to sea level:	Not Reported	Note:	Not Reported
Level reading date:	1968-11-20	Feet below surface:	60.7
Feet to sea level:	Not Reported	Note:	Not Reported
Level reading date:	1968-10-17	Feet below surface:	61.4
Feet to sea level:	Not Reported	Note:	Not Reported
Level reading date:	1968-09-16	Feet below surface:	61.4
Feet to sea level:	Not Reported	Note:	Not Reported
Level reading date:	1968-08-21	Feet below surface:	62.0
Feet to sea level:	Not Reported	Note:	Not Reported
Level reading date:	1968-07-23	Feet below surface:	64.9
Feet to sea level:	Not Reported	Note:	Not Reported
Level reading date:	1968-06-19	Feet below surface:	60.3
Feet to sea level:	Not Reported	Note:	Not Reported
Level reading date:	1968-05-16	Feet below surface:	60.2
Feet to sea level:	Not Reported	Note:	Not Reported
Level reading date:	1968-05-15	Feet below surface:	59.9
Feet to sea level:	Not Reported	Note:	Not Reported
Level reading date:	1968-04-18	Feet below surface:	59.6
Feet to sea level:	Not Reported	Note:	Not Reported
Level reading date:	1968-03-19	Feet below surface:	60.1
Feet to sea level:	Not Reported	Note:	Not Reported
Level reading date:	1968-01-19	Feet below surface:	62.4
Feet to sea level:	Not Reported	Note:	Not Reported
Level reading date:	1967-12-11	Feet below surface:	61.1
Feet to sea level:	Not Reported	Note:	Not Reported
Level reading date:	1967-11-14	Feet below surface:	60.4
Feet to sea level:	Not Reported	Note:	Not Reported
Level reading date:	1967-10-19	Feet below surface:	60.3
Feet to sea level:	Not Reported	Note:	Not Reported
Level reading date:	1967-09-18	Feet below surface:	59.9
Feet to sea level:	Not Reported	Note:	Not Reported

GEOCHECK® - PHYSICAL SETTING SOURCE MAP FINDINGS

Level reading date:	1967-09-14	Feet below surface:	62.4
Feet to sea level:	Not Reported	Note:	Not Reported
Level reading date:	1967-08-23	Feet below surface:	61.4
Feet to sea level:	Not Reported	Note:	Not Reported
Level reading date:	1967-08-21	Feet below surface:	59.9
Feet to sea level:	Not Reported	Note:	Not Reported
Level reading date:	1967-05-25	Feet below surface:	59.7
Feet to sea level:	Not Reported	Note:	Not Reported
Level reading date:	1967-05-16	Feet below surface:	59.4
Feet to sea level:	Not Reported	Note:	Not Reported
Level reading date:	1967-04-25	Feet below surface:	60.2
Feet to sea level:	Not Reported	Note:	Not Reported
Level reading date:	1967-03-18	Feet below surface:	59.9
Feet to sea level:	Not Reported	Note:	Not Reported
Level reading date:	1967-02-14	Feet below surface:	62.1
Feet to sea level:	Not Reported	Note:	Not Reported
Level reading date:	1967-01-17	Feet below surface:	61.4
Feet to sea level:	Not Reported	Note:	Not Reported
Level reading date:	1966-12-16	Feet below surface:	60.0
Feet to sea level:	Not Reported	Note:	Not Reported
Level reading date:	1966-11-17	Feet below surface:	60.8
Feet to sea level:	Not Reported	Note:	Not Reported
Level reading date:	1966-10-25	Feet below surface:	61.8
Feet to sea level:	Not Reported	Note:	Not Reported
Level reading date:	1966-09-23	Feet below surface:	62.0
Feet to sea level:	Not Reported	Note:	Not Reported
Level reading date:	1966-08-17	Feet below surface:	62.1
Feet to sea level:	Not Reported	Note:	Not Reported
Level reading date:	1966-07-21	Feet below surface:	61.4
Feet to sea level:	Not Reported	Note:	Not Reported
Level reading date:	1966-06-15	Feet below surface:	61.4
Feet to sea level:	Not Reported	Note:	Not Reported
Level reading date:	1966-05-20	Feet below surface:	66.4
Feet to sea level:	Not Reported	Note:	Not Reported
Level reading date:	1966-04-14	Feet below surface:	60.1
Feet to sea level:	Not Reported	Note:	Not Reported
Level reading date:	1966-03-17	Feet below surface:	61.4
Feet to sea level:	Not Reported	Note:	Not Reported
Level reading date:	1966-02-17	Feet below surface:	66.4
Feet to sea level:	Not Reported	Note:	Not Reported
Level reading date:	1966-01-19	Feet below surface:	59.3
Feet to sea level:	Not Reported	Note:	Not Reported

GEOCHECK® - PHYSICAL SETTING SOURCE MAP FINDINGS

Level reading date:	1965-12-16	Feet below surface:	59.7
Feet to sea level:	Not Reported	Note:	Not Reported
Level reading date:	1965-11-18	Feet below surface:	60.3
Feet to sea level:	Not Reported	Note:	Not Reported
Level reading date:	1965-10-19	Feet below surface:	60.0
Feet to sea level:	Not Reported	Note:	Not Reported
Level reading date:	1965-09-23	Feet below surface:	60.7
Feet to sea level:	Not Reported	Note:	Not Reported
Level reading date:	1965-08-21	Feet below surface:	61.5
Feet to sea level:	Not Reported	Note:	Not Reported
Level reading date:	1965-07-21	Feet below surface:	61.1
Feet to sea level:	Not Reported	Note:	Not Reported
Level reading date:	1965-06-23	Feet below surface:	60.7
Feet to sea level:	Not Reported	Note:	Not Reported
Level reading date:	1965-05-18	Feet below surface:	60.0
Feet to sea level:	Not Reported	Note:	Not Reported
Level reading date:	1965-04-20	Feet below surface:	62.2
Feet to sea level:	Not Reported	Note:	Not Reported
Level reading date:	1965-03-17	Feet below surface:	58.9
Feet to sea level:	Not Reported	Note:	Not Reported
Level reading date:	1965-02-17	Feet below surface:	59.8
Feet to sea level:	Not Reported	Note:	Not Reported
Level reading date:	1965-01-19	Feet below surface:	59.7
Feet to sea level:	Not Reported	Note:	Not Reported
Level reading date:	1964-12-22	Feet below surface:	60.2
Feet to sea level:	Not Reported	Note:	Not Reported
Level reading date:	1964-11-18	Feet below surface:	61.4
Feet to sea level:	Not Reported	Note:	Not Reported
Level reading date:	1964-10-21	Feet below surface:	61.2
Feet to sea level:	Not Reported	Note:	Not Reported
Level reading date:	1964-09-22	Feet below surface:	59.6
Feet to sea level:	Not Reported	Note:	Not Reported
Level reading date:	1964-08-20	Feet below surface:	62.1
Feet to sea level:	Not Reported	Note:	Not Reported
Level reading date:	1964-07-23	Feet below surface:	61.5
Feet to sea level:	Not Reported	Note:	Not Reported
Level reading date:	1964-06-19	Feet below surface:	60.9
Feet to sea level:	Not Reported	Note:	Not Reported
Level reading date:	1964-05-20	Feet below surface:	60.4
Feet to sea level:	Not Reported	Note:	Not Reported
Level reading date:	1964-04-23	Feet below surface:	59.5
Feet to sea level:	Not Reported	Note:	Not Reported

GEOCHECK® - PHYSICAL SETTING SOURCE MAP FINDINGS

Level reading date:	1964-03-19	Feet below surface:	59.6
Feet to sea level:	Not Reported	Note:	Not Reported
Level reading date:	1964-02-19	Feet below surface:	59.7
Feet to sea level:	Not Reported	Note:	Not Reported
Level reading date:	1964-01-23	Feet below surface:	59.9
Feet to sea level:	Not Reported	Note:	Not Reported
Level reading date:	1963-12-19	Feet below surface:	59.8
Feet to sea level:	Not Reported	Note:	Not Reported
Level reading date:	1963-11-21	Feet below surface:	60.0
Feet to sea level:	Not Reported	Note:	Not Reported
Level reading date:	1963-10-22	Feet below surface:	60.0
Feet to sea level:	Not Reported	Note:	Not Reported
Level reading date:	1963-09-27	Feet below surface:	61.3
Feet to sea level:	Not Reported	Note:	Not Reported
Level reading date:	1963-08-23	Feet below surface:	64.5
Feet to sea level:	Not Reported	Note:	Not Reported
Level reading date:	1963-07-19	Feet below surface:	68.1
Feet to sea level:	Not Reported	Note:	Not Reported
Level reading date:	1963-05-22	Feet below surface:	60.0
Feet to sea level:	Not Reported	Note:	Not Reported
Level reading date:	1963-04-23	Feet below surface:	59.5
Feet to sea level:	Not Reported	Note:	Not Reported
Level reading date:	1963-03-19	Feet below surface:	65.1
Feet to sea level:	Not Reported	Note:	Not Reported
Level reading date:	1963-02-19	Feet below surface:	59.7
Feet to sea level:	Not Reported	Note:	Not Reported
Level reading date:	1963-01-22	Feet below surface:	63.8
Feet to sea level:	Not Reported	Note:	Not Reported
Level reading date:	1962-12-20	Feet below surface:	60.4
Feet to sea level:	Not Reported	Note:	Not Reported
Level reading date:	1962-10-18	Feet below surface:	69.0
Feet to sea level:	Not Reported	Note:	Not Reported
Level reading date:	1962-09-18	Feet below surface:	64.8
Feet to sea level:	Not Reported	Note:	Not Reported
Level reading date:	1962-07-17	Feet below surface:	66.9
Feet to sea level:	Not Reported	Note:	Not Reported
Level reading date:	1962-05-23	Feet below surface:	60.0
Feet to sea level:	Not Reported	Note:	Not Reported
Level reading date:	1962-04-19	Feet below surface:	59.8
Feet to sea level:	Not Reported	Note:	Not Reported
Level reading date:	1962-03-28	Feet below surface:	59.9
Feet to sea level:	Not Reported	Note:	Not Reported

GEOCHECK® - PHYSICAL SETTING SOURCE MAP FINDINGS

Level reading date:	1961-11-09	Feet below surface:	62.9
Feet to sea level:	Not Reported	Note:	Not Reported
Level reading date:	1961-02-28	Feet below surface:	61.9
Feet to sea level:	Not Reported	Note:	Not Reported
Level reading date:	1960-10-05	Feet below surface:	66.5
Feet to sea level:	Not Reported	Note:	Not Reported
Level reading date:	1960-03-10	Feet below surface:	67.0
Feet to sea level:	Not Reported	Note:	Not Reported
Level reading date:	1959-09-30	Feet below surface:	73.5
Feet to sea level:	Not Reported	Note:	Not Reported
Level reading date:	1959-03-25	Feet below surface:	67.0
Feet to sea level:	Not Reported	Note:	Not Reported
Level reading date:	1958-10-15	Feet below surface:	57.0
Feet to sea level:	Not Reported	Note:	Not Reported
Level reading date:	1958-02-14	Feet below surface:	63.8
Feet to sea level:	Not Reported	Note:	Not Reported
Level reading date:	1957-03	Feet below surface:	74.2
Feet to sea level:	Not Reported	Note:	Not Reported
Level reading date:	1952-04-06	Feet below surface:	61.5
Feet to sea level:	Not Reported	Note:	Not Reported
Level reading date:	1951-12-05	Feet below surface:	63.2
Feet to sea level:	Not Reported	Note:	Not Reported
Level reading date:	1951-03-30	Feet below surface:	60.0
Feet to sea level:	Not Reported	Note:	Not Reported
Level reading date:	1950-11-13	Feet below surface:	65.5
Feet to sea level:	Not Reported	Note:	Not Reported
Level reading date:	1950-03-23	Feet below surface:	67.7
Feet to sea level:	Not Reported	Note:	Not Reported
Level reading date:	1949-11-14	Feet below surface:	63.4
Feet to sea level:	Not Reported	Note:	Not Reported
Level reading date:	1949-06-03	Feet below surface:	62.7
Feet to sea level:	Not Reported	Note:	Not Reported
Level reading date:	1949-05-05	Feet below surface:	63.9
Feet to sea level:	Not Reported	Note:	Not Reported
Level reading date:	1949-04-12	Feet below surface:	59.8
Feet to sea level:	Not Reported	Note:	Not Reported
Level reading date:	1949-02-16	Feet below surface:	61.8
Feet to sea level:	Not Reported	Note:	Not Reported
Level reading date:	1948-12-21	Feet below surface:	74.1
Feet to sea level:	Not Reported	Note:	Not Reported

GEOCHECK® - PHYSICAL SETTING SOURCE MAP FINDINGS

Map ID
Direction
Distance
Elevation

Database EDR ID Number

I45
NE
1/2 - 1 Mile
Lower

CA WELLS CAUSGSN00017586

Well ID:	USGS-365934121572601	Well Type:	UNK
Source:	United States Geological Survey		
Other Name:	USGS-365934121572601	GAMA PFAS Testing:	Not Reported
Groundwater Quality Data:	https://gamagroundwater.waterboards.ca.gov/gama/gamamap/public/GamaDataDisplay.asp?dataset=USGSNEW&samp_date=&global_id=&assigned_name=USGS-365934121572601&store_num=		
GeoTracker Data:	Not Reported		

H46
ESE
1/2 - 1 Mile
Lower

CA WELLS CAEDF0000132841

Well ID:	T0608700005-MW6	Well Type:	MONITORING
Source:	EDF	Other Name:	MW6
GAMA PFAS Testing:	Not Reported		
Groundwater Quality Data:	https://gamagroundwater.waterboards.ca.gov/gama/gamamap/public/GamaDataDisplay.asp?dataset=EDF&samp_date=&global_id=T0608700005&assigned_name=MW6&store_num=		
GeoTracker Data:	https://geotracker.waterboards.ca.gov/profile_report.asp?cmd=MWEDFResults&global_id=T0608700005&assigned_name=MW6		

H47
ESE
1/2 - 1 Mile
Lower

CA WELLS CAEDF0000099469

Well ID:	T0608700005-MW1A	Well Type:	MONITORING
Source:	EDF	Other Name:	MW1A
GAMA PFAS Testing:	Not Reported		
Groundwater Quality Data:	https://gamagroundwater.waterboards.ca.gov/gama/gamamap/public/GamaDataDisplay.asp?dataset=EDF&samp_date=&global_id=T0608700005&assigned_name=MW1A&store_num=		
GeoTracker Data:	https://geotracker.waterboards.ca.gov/profile_report.asp?cmd=MWEDFResults&global_id=T0608700005&assigned_name=MW1A		

H48
ESE
1/2 - 1 Mile
Lower

CA WELLS CAEDF0000020606

Well ID:	T0608700005-MW4	Well Type:	MONITORING
Source:	EDF	Other Name:	MW4
GAMA PFAS Testing:	Not Reported		
Groundwater Quality Data:	https://gamagroundwater.waterboards.ca.gov/gama/gamamap/public/GamaDataDisplay.asp?dataset=EDF&samp_date=&global_id=T0608700005&assigned_name=MW4&store_num=		
GeoTracker Data:	https://geotracker.waterboards.ca.gov/profile_report.asp?cmd=MWEDFResults&global_id=T0608700005&assigned_name=MW4		

GEOCHECK® - PHYSICAL SETTING SOURCE MAP FINDINGS

Map ID
Direction
Distance
Elevation

Database EDR ID Number

H49
ESE
1/2 - 1 Mile
Lower

CA WELLS CAEDF0000103573

Well ID:	T0608700005-MW5	Well Type:	MONITORING
Source:	EDF	Other Name:	MW5
GAMA PFAS Testing:	Not Reported		
Groundwater Quality Data:	https://gamagroundwater.waterboards.ca.gov/gama/gamamap/public/GamaDataDisplay.asp?dataset=EDF&samp_date=&global_id=T0608700005&assigned_name=MW5&store_num=		
GeoTracker Data:	https://geotracker.waterboards.ca.gov/profile_report.asp?cmd=MWEDFResults&global_id=T0608700005&assigned_name=MW5		

H50
ESE
1/2 - 1 Mile
Lower

CA WELLS CAEDF0000128305

Well ID:	T0608700005-MW10	Well Type:	MONITORING
Source:	EDF	Other Name:	MW10
GAMA PFAS Testing:	Not Reported		
Groundwater Quality Data:	https://gamagroundwater.waterboards.ca.gov/gama/gamamap/public/GamaDataDisplay.asp?dataset=EDF&samp_date=&global_id=T0608700005&assigned_name=MW10&store_num=		
GeoTracker Data:	https://geotracker.waterboards.ca.gov/profile_report.asp?cmd=MWEDFResults&global_id=T0608700005&assigned_name=MW10		

H51
ESE
1/2 - 1 Mile
Lower

CA WELLS CAEDF0000092409

Well ID:	T0608700005-MW8D	Well Type:	MONITORING
Source:	EDF	Other Name:	MW8D
GAMA PFAS Testing:	Not Reported		
Groundwater Quality Data:	https://gamagroundwater.waterboards.ca.gov/gama/gamamap/public/GamaDataDisplay.asp?dataset=EDF&samp_date=&global_id=T0608700005&assigned_name=MW8D&store_num=		
GeoTracker Data:	https://geotracker.waterboards.ca.gov/profile_report.asp?cmd=MWEDFResults&global_id=T0608700005&assigned_name=MW8D		

H52
ESE
1/2 - 1 Mile
Lower

CA WELLS CAEDF0000046481

Well ID:	T0608700005-MW7	Well Type:	MONITORING
Source:	EDF	Other Name:	MW7
GAMA PFAS Testing:	Not Reported		
Groundwater Quality Data:	https://gamagroundwater.waterboards.ca.gov/gama/gamamap/public/GamaDataDisplay.asp?dataset=EDF&samp_date=&global_id=T0608700005&assigned_name=MW7&store_num=		
GeoTracker Data:	https://geotracker.waterboards.ca.gov/profile_report.asp?cmd=MWEDFResults&global_id=T0608700005&assigned_name=MW7		

GEOCHECK® - PHYSICAL SETTING SOURCE MAP FINDINGS

Map ID
Direction
Distance
Elevation

Database EDR ID Number

J53
ENE
1/2 - 1 Mile
Lower

CA WELLS CAEDF0000068719

Well ID:	T0608700242-MW-4	Well Type:	MONITORING
Source:	EDF	Other Name:	MW-4
GAMA PFAS Testing:	Not Reported		
Groundwater Quality Data:	https://gamagroundwater.waterboards.ca.gov/gama/gamamap/public/GamaDataDisplay.asp?dataset=EDF&samp_date=&global_id=T0608700242&assigned_name=MW-4&store_num=		
GeoTracker Data:	https://geotracker.waterboards.ca.gov/profile_report.asp?cmd=MWEDFResults&global_id=T0608700242&assigned_name=MW-4		

H54
ESE
1/2 - 1 Mile
Lower

CA WELLS CAEDF0000083531

Well ID:	T0608700005-MW2	Well Type:	MONITORING
Source:	EDF	Other Name:	MW2
GAMA PFAS Testing:	Not Reported		
Groundwater Quality Data:	https://gamagroundwater.waterboards.ca.gov/gama/gamamap/public/GamaDataDisplay.asp?dataset=EDF&samp_date=&global_id=T0608700005&assigned_name=MW2&store_num=		
GeoTracker Data:	https://geotracker.waterboards.ca.gov/profile_report.asp?cmd=MWEDFResults&global_id=T0608700005&assigned_name=MW2		

K55
SSW
1/2 - 1 Mile
Lower

FED USGS USGS40000180131

Organization ID:	USGS-CA		
Organization Name:	USGS California Water Science Center		
Monitor Location:	011S001W16B001M	Type:	Well
Description:	Not Reported	HUC:	18060001
Drainage Area:	Not Reported	Drainage Area Units:	Not Reported
Contrib Drainage Area:	Not Reported	Contrib Drainage Area Units:	Not Reported
Aquifer:	California Coastal Basin aquifers		
Formation Type:	Not Reported	Aquifer Type:	Not Reported
Construction Date:	19800301	Well Depth:	Not Reported
Well Depth Units:	Not Reported	Well Hole Depth:	Not Reported
Well Hole Depth Units:	Not Reported		

Ground water levels,Number of Measurements:	9	Level reading date:	1982-06-09
Feet below surface:	68.32	Feet to sea level:	Not Reported
Note:	Not Reported		

Level reading date:	1982-05-11	Feet below surface:	75.78
Feet to sea level:	Not Reported	Note:	Not Reported

Level reading date:	1982-04-13	Feet below surface:	79.57
Feet to sea level:	Not Reported	Note:	The site had been pumped recently.

Level reading date:	1982-03-09	Feet below surface:	68.02
Feet to sea level:	Not Reported	Note:	The site had been pumped recently.

GEOCHECK® - PHYSICAL SETTING SOURCE MAP FINDINGS

Level reading date:	1982-02-09	Feet below surface:	68.66
Feet to sea level:	Not Reported	Note:	The site had been pumped recently.
Level reading date:	1981-12-08	Feet below surface:	62.92
Feet to sea level:	Not Reported	Note:	Not Reported
Level reading date:	1981-11-09	Feet below surface:	66.06
Feet to sea level:	Not Reported	Note:	Not Reported
Level reading date:	1981-10-09	Feet below surface:	62.93
Feet to sea level:	Not Reported	Note:	Not Reported
Level reading date:	1981-09-11	Feet below surface:	64.11
Feet to sea level:	Not Reported	Note:	The site had been pumped recently.

K56
SSW
1/2 - 1 Mile
Lower

CA WELLS CAUSGSN00001189

Well ID:	USGS-365844121580401	Well Type:	UNK
Source:	United States Geological Survey		
Other Name:	USGS-365844121580401	GAMA PFAS Testing:	Not Reported
Groundwater Quality Data:	https://gamagroundwater.waterboards.ca.gov/gama/gamamap/public/GamaDataDisplay.asp?dataset=USGSNEW&samp_date=&global_id=&assigned_name=USGS-365844121580401&store_num=		
GeoTracker Data:	Not Reported		

J57
East
1/2 - 1 Mile
Lower

CA WELLS CAEDF0000118852

Well ID:	T0608700242-MW-1	Well Type:	MONITORING
Source:	EDF	Other Name:	MW-1
GAMA PFAS Testing:	Not Reported		
Groundwater Quality Data:	https://gamagroundwater.waterboards.ca.gov/gama/gamamap/public/GamaDataDisplay.asp?dataset=EDF&samp_date=&global_id=T0608700242&assigned_name=MW-1&store_num=		
GeoTracker Data:	https://geotracker.waterboards.ca.gov/profile_report.asp?cmd=MWEDFResults&global_id=T0608700242&assigned_name=MW-1		

H58
ESE
1/2 - 1 Mile
Lower

CA WELLS CAEDF0000058387

Well ID:	T0608700005-MW3	Well Type:	MONITORING
Source:	EDF	Other Name:	MW3
GAMA PFAS Testing:	Not Reported		
Groundwater Quality Data:	https://gamagroundwater.waterboards.ca.gov/gama/gamamap/public/GamaDataDisplay.asp?dataset=EDF&samp_date=&global_id=T0608700005&assigned_name=MW3&store_num=		
GeoTracker Data:	https://geotracker.waterboards.ca.gov/profile_report.asp?cmd=MWEDFResults&global_id=T0608700005&assigned_name=MW3		

GEOCHECK® - PHYSICAL SETTING SOURCE MAP FINDINGS

Map ID
Direction
Distance
Elevation

Database EDR ID Number

J59
ENE
1/2 - 1 Mile
Lower

CA WELLS CAEDF0000104002

Well ID:	T0608700242-MW-7	Well Type:	MONITORING
Source:	EDF	Other Name:	MW-7
GAMA PFAS Testing:	Not Reported		
Groundwater Quality Data:	https://gamagroundwater.waterboards.ca.gov/gama/gamamap/public/GamaDataDisplay.asp?dataset=EDF&samp_date=&global_id=T0608700242&assigned_name=MW-7&store_num=		
GeoTracker Data:	https://geotracker.waterboards.ca.gov/profile_report.asp?cmd=MWEDFResults&global_id=T0608700242&assigned_name=MW-7		

J60
ENE
1/2 - 1 Mile
Lower

CA WELLS CAEDF0000066789

Well ID:	T0608700242-MW-2	Well Type:	MONITORING
Source:	EDF	Other Name:	MW-2
GAMA PFAS Testing:	Not Reported		
Groundwater Quality Data:	https://gamagroundwater.waterboards.ca.gov/gama/gamamap/public/GamaDataDisplay.asp?dataset=EDF&samp_date=&global_id=T0608700242&assigned_name=MW-2&store_num=		
GeoTracker Data:	https://geotracker.waterboards.ca.gov/profile_report.asp?cmd=MWEDFResults&global_id=T0608700242&assigned_name=MW-2		

J61
ENE
1/2 - 1 Mile
Lower

CA WELLS CAEDF0000038916

Well ID:	T0608700242-MW-3	Well Type:	MONITORING
Source:	EDF	Other Name:	MW-3
GAMA PFAS Testing:	Not Reported		
Groundwater Quality Data:	https://gamagroundwater.waterboards.ca.gov/gama/gamamap/public/GamaDataDisplay.asp?dataset=EDF&samp_date=&global_id=T0608700242&assigned_name=MW-3&store_num=		
GeoTracker Data:	https://geotracker.waterboards.ca.gov/profile_report.asp?cmd=MWEDFResults&global_id=T0608700242&assigned_name=MW-3		

J62
East
1/2 - 1 Mile
Lower

CA WELLS CAEDF0000136983

Well ID:	T0608700242-MW-6	Well Type:	MONITORING
Source:	EDF	Other Name:	MW-6
GAMA PFAS Testing:	Not Reported		
Groundwater Quality Data:	https://gamagroundwater.waterboards.ca.gov/gama/gamamap/public/GamaDataDisplay.asp?dataset=EDF&samp_date=&global_id=T0608700242&assigned_name=MW-6&store_num=		
GeoTracker Data:	https://geotracker.waterboards.ca.gov/profile_report.asp?cmd=MWEDFResults&global_id=T0608700242&assigned_name=MW-6		

GEOCHECK® - PHYSICAL SETTING SOURCE MAP FINDINGS

Map ID
Direction
Distance
Elevation

Database EDR ID Number

J63
ENE
1/2 - 1 Mile
Lower

CA WELLS CAEDF0000112782

Well ID:	T0608700242-MW-8	Well Type:	MONITORING
Source:	EDF	Other Name:	MW-8
GAMA PFAS Testing:	Not Reported		
Groundwater Quality Data:	https://gamagroundwater.waterboards.ca.gov/gama/gamamap/public/GamaDataDisplay.asp?dataset=EDF&samp_date=&global_id=T0608700242&assigned_name=MW-8&store_num=		
GeoTracker Data:	https://geotracker.waterboards.ca.gov/profile_report.asp?cmd=MWEDFResults&global_id=T0608700242&assigned_name=MW-8		

J64
ENE
1/2 - 1 Mile
Lower

CA WELLS CAEDF0000131306

Well ID:	T0608700242-MW-5	Well Type:	MONITORING
Source:	EDF	Other Name:	MW-5
GAMA PFAS Testing:	Not Reported		
Groundwater Quality Data:	https://gamagroundwater.waterboards.ca.gov/gama/gamamap/public/GamaDataDisplay.asp?dataset=EDF&samp_date=&global_id=T0608700242&assigned_name=MW-5&store_num=		
GeoTracker Data:	https://geotracker.waterboards.ca.gov/profile_report.asp?cmd=MWEDFResults&global_id=T0608700242&assigned_name=MW-5		

J65
ENE
1/2 - 1 Mile
Lower

CA WELLS CAEDF0000054294

Well ID:	T0608700304-MW-6	Well Type:	MONITORING
Source:	EDF	Other Name:	MW-6
GAMA PFAS Testing:	Not Reported		
Groundwater Quality Data:	https://gamagroundwater.waterboards.ca.gov/gama/gamamap/public/GamaDataDisplay.asp?dataset=EDF&samp_date=&global_id=T0608700304&assigned_name=MW-6&store_num=		
GeoTracker Data:	https://geotracker.waterboards.ca.gov/profile_report.asp?cmd=MWEDFResults&global_id=T0608700304&assigned_name=MW-6		

J66
ENE
1/2 - 1 Mile
Lower

CA WELLS CAEDF0000135733

Well ID:	T0608700304-MW-2	Well Type:	MONITORING
Source:	EDF	Other Name:	MW-2
GAMA PFAS Testing:	Not Reported		
Groundwater Quality Data:	https://gamagroundwater.waterboards.ca.gov/gama/gamamap/public/GamaDataDisplay.asp?dataset=EDF&samp_date=&global_id=T0608700304&assigned_name=MW-2&store_num=		
GeoTracker Data:	https://geotracker.waterboards.ca.gov/profile_report.asp?cmd=MWEDFResults&global_id=T0608700304&assigned_name=MW-2		

GEOCHECK® - PHYSICAL SETTING SOURCE MAP FINDINGS

Map ID
Direction
Distance
Elevation

Database EDR ID Number

L67
SE
1/2 - 1 Mile
Lower

CA WELLS CAEDF0000012735

Well ID:	T0608700265-MW-3	Well Type:	MONITORING
Source:	EDF	Other Name:	MW-3
GAMA PFAS Testing:	Not Reported		
Groundwater Quality Data:	https://gamagroundwater.waterboards.ca.gov/gama/gamamap/public/GamaDataDisplay.asp?dataset=EDF&samp_date=&global_id=T0608700265&assigned_name=MW-3&store_num=		
GeoTracker Data:	https://geotracker.waterboards.ca.gov/profile_report.asp?cmd=MWEDFResults&global_id=T0608700265&assigned_name=MW-3		

L68
SE
1/2 - 1 Mile
Lower

CA WELLS CAEDF0000121228

Well ID:	T0608700265-MW-7	Well Type:	MONITORING
Source:	EDF	Other Name:	MW-7
GAMA PFAS Testing:	Not Reported		
Groundwater Quality Data:	https://gamagroundwater.waterboards.ca.gov/gama/gamamap/public/GamaDataDisplay.asp?dataset=EDF&samp_date=&global_id=T0608700265&assigned_name=MW-7&store_num=		
GeoTracker Data:	https://geotracker.waterboards.ca.gov/profile_report.asp?cmd=MWEDFResults&global_id=T0608700265&assigned_name=MW-7		

J69
ENE
1/2 - 1 Mile
Lower

CA WELLS CAEDF0000050850

Well ID:	T0608700304-MW-7	Well Type:	MONITORING
Source:	EDF	Other Name:	MW-7
GAMA PFAS Testing:	Not Reported		
Groundwater Quality Data:	https://gamagroundwater.waterboards.ca.gov/gama/gamamap/public/GamaDataDisplay.asp?dataset=EDF&samp_date=&global_id=T0608700304&assigned_name=MW-7&store_num=		
GeoTracker Data:	https://geotracker.waterboards.ca.gov/profile_report.asp?cmd=MWEDFResults&global_id=T0608700304&assigned_name=MW-7		

J70
ENE
1/2 - 1 Mile
Lower

CA WELLS CAEDF0000048118

Well ID:	T0608700304-MW-5	Well Type:	MONITORING
Source:	EDF	Other Name:	MW-5
GAMA PFAS Testing:	Not Reported		
Groundwater Quality Data:	https://gamagroundwater.waterboards.ca.gov/gama/gamamap/public/GamaDataDisplay.asp?dataset=EDF&samp_date=&global_id=T0608700304&assigned_name=MW-5&store_num=		
GeoTracker Data:	https://geotracker.waterboards.ca.gov/profile_report.asp?cmd=MWEDFResults&global_id=T0608700304&assigned_name=MW-5		

GEOCHECK® - PHYSICAL SETTING SOURCE MAP FINDINGS

Map ID
Direction
Distance
Elevation

Database EDR ID Number

L71
SE
1/2 - 1 Mile
Lower

CA WELLS CAEDF0000130586

Well ID:	T0608700265-MW-4	Well Type:	MONITORING
Source:	EDF	Other Name:	MW-4
GAMA PFAS Testing:	Not Reported		
Groundwater Quality Data:	https://gamagroundwater.waterboards.ca.gov/gama/gamamap/public/GamaDataDisplay.asp?dataset=EDF&samp_date=&global_id=T0608700265&assigned_name=MW-4&store_num=		
GeoTracker Data:	https://geotracker.waterboards.ca.gov/profile_report.asp?cmd=MWEDFResults&global_id=T0608700265&assigned_name=MW-4		

J72
ENE
1/2 - 1 Mile
Lower

CA WELLS CAEDF0000128080

Well ID:	T0608700304-MW-1	Well Type:	MONITORING
Source:	EDF	Other Name:	MW-1
GAMA PFAS Testing:	Not Reported		
Groundwater Quality Data:	https://gamagroundwater.waterboards.ca.gov/gama/gamamap/public/GamaDataDisplay.asp?dataset=EDF&samp_date=&global_id=T0608700304&assigned_name=MW-1&store_num=		
GeoTracker Data:	https://geotracker.waterboards.ca.gov/profile_report.asp?cmd=MWEDFResults&global_id=T0608700304&assigned_name=MW-1		

J73
ENE
1/2 - 1 Mile
Lower

CA WELLS CAEDF0000001910

Well ID:	T0608700304-MW-3	Well Type:	MONITORING
Source:	EDF	Other Name:	MW-3
GAMA PFAS Testing:	Not Reported		
Groundwater Quality Data:	https://gamagroundwater.waterboards.ca.gov/gama/gamamap/public/GamaDataDisplay.asp?dataset=EDF&samp_date=&global_id=T0608700304&assigned_name=MW-3&store_num=		
GeoTracker Data:	https://geotracker.waterboards.ca.gov/profile_report.asp?cmd=MWEDFResults&global_id=T0608700304&assigned_name=MW-3		

J74
East
1/2 - 1 Mile
Lower

CA WELLS CAEDF0000095545

Well ID:	T0608700304-MW-8	Well Type:	MONITORING
Source:	EDF	Other Name:	MW-8
GAMA PFAS Testing:	Not Reported		
Groundwater Quality Data:	https://gamagroundwater.waterboards.ca.gov/gama/gamamap/public/GamaDataDisplay.asp?dataset=EDF&samp_date=&global_id=T0608700304&assigned_name=MW-8&store_num=		
GeoTracker Data:	https://geotracker.waterboards.ca.gov/profile_report.asp?cmd=MWEDFResults&global_id=T0608700304&assigned_name=MW-8		

GEOCHECK® - PHYSICAL SETTING SOURCE MAP FINDINGS

Map ID
Direction
Distance
Elevation

Database EDR ID Number

L75
SE
1/2 - 1 Mile
Lower

CA WELLS CAEDF0000053433

Well ID:	T0608700265-MW-14	Well Type:	MONITORING
Source:	EDF	Other Name:	MW-14
GAMA PFAS Testing:	Not Reported		
Groundwater Quality Data:	https://gamagroundwater.waterboards.ca.gov/gama/gamamap/public/GamaDataDisplay.asp?dataset=EDF&samp_date=&global_id=T0608700265&assigned_name=MW-14&store_num=		
GeoTracker Data:	https://geotracker.waterboards.ca.gov/profile_report.asp?cmd=MWEDFResults&global_id=T0608700265&assigned_name=MW-14		

J76
ENE
1/2 - 1 Mile
Lower

CA WELLS CAEDF0000127118

Well ID:	T0608700304-MW-4	Well Type:	MONITORING
Source:	EDF	Other Name:	MW-4
GAMA PFAS Testing:	Not Reported		
Groundwater Quality Data:	https://gamagroundwater.waterboards.ca.gov/gama/gamamap/public/GamaDataDisplay.asp?dataset=EDF&samp_date=&global_id=T0608700304&assigned_name=MW-4&store_num=		
GeoTracker Data:	https://geotracker.waterboards.ca.gov/profile_report.asp?cmd=MWEDFResults&global_id=T0608700304&assigned_name=MW-4		

L77
SE
1/2 - 1 Mile
Lower

CA WELLS CAEDF0000086710

Well ID:	T0608700265-MW-6	Well Type:	MONITORING
Source:	EDF	Other Name:	MW-6
GAMA PFAS Testing:	Not Reported		
Groundwater Quality Data:	https://gamagroundwater.waterboards.ca.gov/gama/gamamap/public/GamaDataDisplay.asp?dataset=EDF&samp_date=&global_id=T0608700265&assigned_name=MW-6&store_num=		
GeoTracker Data:	https://geotracker.waterboards.ca.gov/profile_report.asp?cmd=MWEDFResults&global_id=T0608700265&assigned_name=MW-6		

78
SE
1/2 - 1 Mile
Lower

CA WELLS CADWR9000032577

State Well #:	Not Reported	Station ID:	54041
Well Name:	Nob Hill SW 2	Basin Name:	Santa Cruz Mid-County
Well Use:	Observation	Well Type:	Single Well
Well Depth:	44	Well Completion Rpt #:	Not Reported

GEOCHECK® - PHYSICAL SETTING SOURCE MAP FINDINGS

Map ID
Direction
Distance
Elevation

Database EDR ID Number

L79
SE
1/2 - 1 Mile
Lower

CA WELLS CAEDF0000091630

Well ID:	T0608700265-MW-10	Well Type:	MONITORING
Source:	EDF	Other Name:	MW-10
GAMA PFAS Testing:	Not Reported		
Groundwater Quality Data:	https://gamagroundwater.waterboards.ca.gov/gama/gamamap/public/GamaDataDisplay.asp?dataset=EDF&samp_date=&global_id=T0608700265&assigned_name=MW-10&store_num=		
GeoTracker Data:	https://geotracker.waterboards.ca.gov/profile_report.asp?cmd=MWEDFResults&global_id=T0608700265&assigned_name=MW-10		

M80
SW
1/2 - 1 Mile
Lower

CA WELLS CADWR9000032572

State Well #:	Not Reported	Station ID:	46883
Well Name:	Coffee Lane Deep	Basin Name:	Santa Cruz Mid-County
Well Use:	Observation		
Well Type:	Part of a nested/multi-completion well		
Well Depth:	250	Well Completion Rpt #:	e0106129

M81
SW
1/2 - 1 Mile
Lower

CA WELLS CADWR9000032571

State Well #:	Not Reported	Station ID:	46882
Well Name:	Coffee Lane Shallow	Basin Name:	Santa Cruz Mid-County
Well Use:	Observation		
Well Type:	Part of a nested/multi-completion well		
Well Depth:	150	Well Completion Rpt #:	e0106129

L82
SE
1/2 - 1 Mile
Lower

CA WELLS CAEDF000005533

Well ID:	T0608700265-MW-9	Well Type:	MONITORING
Source:	EDF	Other Name:	MW-9
GAMA PFAS Testing:	Not Reported		
Groundwater Quality Data:	https://gamagroundwater.waterboards.ca.gov/gama/gamamap/public/GamaDataDisplay.asp?dataset=EDF&samp_date=&global_id=T0608700265&assigned_name=MW-9&store_num=		
GeoTracker Data:	https://geotracker.waterboards.ca.gov/profile_report.asp?cmd=MWEDFResults&global_id=T0608700265&assigned_name=MW-9		

GEOCHECK® - PHYSICAL SETTING SOURCE MAP FINDINGS

Map ID
Direction
Distance
Elevation

Database EDR ID Number

N83
ENE
1/2 - 1 Mile
Lower

CA WELLS CADWR9000032709

State Well #:	Not Reported	Station ID:	54039
Well Name:	Main St. PW	Basin Name:	Santa Cruz Mid-County
Well Use:	Public Supply	Well Type:	Single Well
Well Depth:	620	Well Completion Rpt #:	Not Reported

N84
ENE
1/2 - 1 Mile
Lower

CA WELLS CADWR9000032708

State Well #:	Not Reported	Station ID:	54039
Well Name:	Main St SW 1	Basin Name:	Santa Cruz Mid-County
Well Use:	Observation	Well Type:	Single Well
Well Depth:	50	Well Completion Rpt #:	Not Reported

N85
ENE
1/2 - 1 Mile
Lower

CA WELLS CADWR9000032710

State Well #:	Not Reported	Station ID:	54057
Well Name:	SC-18RA	Basin Name:	Santa Cruz Mid-County
Well Use:	Observation	Well Type:	Single Well
Well Depth:	390	Well Completion Rpt #:	Not Reported

N86
ENE
1/2 - 1 Mile
Lower

CA WELLS CADWR9000032711

State Well #:	Not Reported	Station ID:	54058
Well Name:	SC-18RAA	Basin Name:	Santa Cruz Mid-County
Well Use:	Observation	Well Type:	Single Well
Well Depth:	645	Well Completion Rpt #:	Not Reported

N87
ENE
1/2 - 1 Mile
Lower

CA WELLS CAUSGSN00017230

Well ID:	USGS-365900121570001	Well Type:	UNK
Source:	United States Geological Survey		
Other Name:	USGS-365900121570001	GAMA PFAS Testing:	Not Reported
Groundwater Quality Data:	https://gamagroundwater.waterboards.ca.gov/gama/gamamap/public/GamaDataDisplay.asp?dataset=USGSNEW&samp_date=&global_id=&assigned_name=USGS-365900121570001&store_num=		
GeoTracker Data:	Not Reported		

GEOCHECK® - PHYSICAL SETTING SOURCE MAP FINDINGS

Map ID
Direction
Distance
Elevation

Database EDR ID Number

N88
ENE
1/2 - 1 Mile
Lower

CA WELLS CAUSGS00000890

GAMA:

Well ID:	MSSC-07	Well Type:	MUNICIPAL
Source:	United States Geological Survey		
Other Names:	MSSC-07	GAMA Pfas testing:	Not Reported
Groundwater Quality Data:	https://gamagroundwater.waterboards.ca.gov/gama/gamamap/public/GamaDataDisplay.asp?dataset=USGS&samp_date=&global_id=&assigned_name=MSSC-07&store_num=		
GeoTracker Data:	Not Reported		

N89
ENE
1/2 - 1 Mile
Lower

CA WELLS CADDW200006476

GAMA:

Well ID:	CA4410017_014_014	Well Type:	MUNICIPAL
Source:	DDW	Other Names:	4410017-014
GAMA Pfas testing:	Not Reported		
Groundwater Quality Data:	https://gamagroundwater.waterboards.ca.gov/gama/gamamap/public/GamaDataDisplay.asp?dataset=DHS&samp_date=&global_id=&assigned_name=CA4410017_014_014&store_num=		
GeoTracker Data:	Not Reported		

N90
ENE
1/2 - 1 Mile
Lower

CA WELLS 10541

Seq:	10541	Prim sta c:	11S/01W-10B01 M
Frds no:	4410017014	County:	44
District:	05	User id:	HEN
System no:	4410017	Water type:	G
Source nam:	MAIN STREET WELL	Station ty:	WELL/AMBNT/MUN/INTAKE
Latitude:	365932.0	Longitude:	1215713.0
Precision:	2	Status:	AR
Comment 1:	Not Reported	Comment 2:	Not Reported
Comment 3:	Not Reported	Comment 4:	Not Reported
Comment 5:	Not Reported	Comment 6:	Not Reported
Comment 7:	Not Reported		
System no:	4410017	System nam:	Soquel Creek Water District
Hqname:	Not Reported	Address:	P O BOX 158
City:	SOQUEL	State:	CA
Zip:	95073	Zip ext:	Not Reported
Pop serv:	38460	Connection:	12820
Area serve:	SOQUEL APTOS		
Sample date:	12-OCT-17	Finding:	200.
Chemical:	IRON	Report units:	UG/L
Dir:	100.		
Sample date:	12-OCT-17	Finding:	2.
Chemical:	COLOR	Report units:	UNITS

GEOCHECK® - PHYSICAL SETTING SOURCE MAP FINDINGS

Dir:	0.		
Sample date:	12-OCT-17	Finding:	522.
Chemical:	SPECIFIC CONDUCTANCE	Report units:	US
Dir:	0.		
Sample date:	12-OCT-17	Finding:	7.76
Chemical:	PH, LABORATORY	Report units:	Not Reported
Dir:	0.		
Sample date:	12-OCT-17	Finding:	193.
Chemical:	ALKALINITY (TOTAL) AS CaCO3	Report units:	MG/L
Dir:	0.		
Sample date:	12-OCT-17	Finding:	193.
Chemical:	BICARBONATE ALKALINITY	Report units:	MG/L
Dir:	0.		
Sample date:	12-OCT-17	Finding:	151.
Chemical:	HARDNESS (TOTAL) AS CaCO3	Report units:	MG/L
Dir:	0.		
Sample date:	12-OCT-17	Finding:	37.
Chemical:	CALCIUM	Report units:	MG/L
Dir:	0.		
Sample date:	12-OCT-17	Finding:	14.
Chemical:	MAGNESIUM	Report units:	MG/L
Dir:	0.		
Sample date:	12-OCT-17	Finding:	47.
Chemical:	SODIUM	Report units:	MG/L
Dir:	0.		
Sample date:	12-OCT-17	Finding:	24.
Chemical:	CHLORIDE	Report units:	MG/L
Dir:	0.		
Sample date:	12-OCT-17	Finding:	54.
Chemical:	SULFATE	Report units:	MG/L
Dir:	0.5		
Sample date:	12-OCT-17	Finding:	0.38
Chemical:	FLUORIDE (F) (NATURAL-SOURCE)	Report units:	MG/L
Dir:	0.1		
Sample date:	12-OCT-17	Finding:	60.
Chemical:	MANGANESE	Report units:	UG/L
Dir:	20.		
Sample date:	12-OCT-17	Finding:	390.
Chemical:	TOTAL DISSOLVED SOLIDS	Report units:	MG/L
Dir:	0.		
Sample date:	12-OCT-17	Finding:	0.553
Chemical:	TURBIDITY, LABORATORY	Report units:	NTU
Dir:	0.1		
Sample date:	12-OCT-17	Finding:	0.15
Chemical:	BROMIDE	Report units:	MG/L
Dir:	0.		

GEOCHECK® - PHYSICAL SETTING SOURCE MAP FINDINGS

Sample date:	20-APR-17	Finding:	0.63
Chemical:	AMMONIA (NH3-N)	Report units:	MG/L
Dir:	0.		
Sample date:	20-OCT-16	Finding:	0.312
Chemical:	RADIUM 226 COUNTING ERROR	Report units:	PCI/L
Dir:	0.		
Sample date:	20-OCT-16	Finding:	0.381
Chemical:	RADIUM 228 COUNTING ERROR	Report units:	PCI/L
Dir:	0.		
Sample date:	20-OCT-16	Finding:	2.
Chemical:	COLOR	Report units:	UNITS
Dir:	0.		
Sample date:	20-OCT-16	Finding:	499.
Chemical:	SPECIFIC CONDUCTANCE	Report units:	US
Dir:	0.		
Sample date:	20-OCT-16	Finding:	7.75
Chemical:	PH, LABORATORY	Report units:	Not Reported
Dir:	0.		
Sample date:	20-OCT-16	Finding:	191.
Chemical:	ALKALINITY (TOTAL) AS CaCO3	Report units:	MG/L
Dir:	0.		
Sample date:	20-OCT-16	Finding:	191.
Chemical:	BICARBONATE ALKALINITY	Report units:	MG/L
Dir:	0.		
Sample date:	20-OCT-16	Finding:	155.
Chemical:	HARDNESS (TOTAL) AS CaCO3	Report units:	MG/L
Dir:	0.		
Sample date:	20-OCT-16	Finding:	34.
Chemical:	CALCIUM	Report units:	MG/L
Dir:	0.		
Sample date:	20-OCT-16	Finding:	15.
Chemical:	MAGNESIUM	Report units:	MG/L
Dir:	0.		
Sample date:	20-OCT-16	Finding:	47.
Chemical:	SODIUM	Report units:	MG/L
Dir:	0.		
Sample date:	20-OCT-16	Finding:	27.
Chemical:	CHLORIDE	Report units:	MG/L
Dir:	0.		
Sample date:	20-OCT-16	Finding:	45.
Chemical:	SULFATE	Report units:	MG/L
Dir:	0.5		
Sample date:	20-OCT-16	Finding:	0.48
Chemical:	FLUORIDE (F) (NATURAL-SOURCE)	Report units:	MG/L
Dir:	0.1		
Sample date:	20-OCT-16	Finding:	230.
Chemical:	IRON	Report units:	UG/L

GEOCHECK® - PHYSICAL SETTING SOURCE MAP FINDINGS

Dir:	100.		
Sample date:	20-OCT-16	Finding:	71.
Chemical:	MANGANESE	Report units:	UG/L
Dir:	20.		
Sample date:	20-OCT-16	Finding:	352.
Chemical:	TOTAL DISSOLVED SOLIDS	Report units:	MG/L
Dir:	0.		
Sample date:	20-OCT-16	Finding:	0.763
Chemical:	TURBIDITY, LABORATORY	Report units:	NTU
Dir:	0.1		
Sample date:	20-OCT-16	Finding:	0.21
Chemical:	BROMIDE	Report units:	MG/L
Dir:	0.		
Sample date:	20-OCT-16	Finding:	0.291
Chemical:	GROSS ALPHA COUNTING ERROR	Report units:	PCI/L
Dir:	0.		
Sample date:	20-OCT-16	Finding:	0.747
Chemical:	GROSS ALPHA MDA95	Report units:	PCI/L
Dir:	0.		
Sample date:	30-AUG-16	Finding:	0.555
Chemical:	TURBIDITY, LABORATORY	Report units:	NTU
Dir:	0.1		
Sample date:	19-OCT-15	Finding:	183.
Chemical:	ALKALINITY (TOTAL) AS CaCO ₃	Report units:	MG/L
Dir:	0.		
Sample date:	19-OCT-15	Finding:	0.455
Chemical:	TURBIDITY, LABORATORY	Report units:	NTU
Dir:	0.1		
Sample date:	19-OCT-15	Finding:	356.
Chemical:	TOTAL DISSOLVED SOLIDS	Report units:	MG/L
Dir:	0.		
Sample date:	19-OCT-15	Finding:	51.
Chemical:	MANGANESE	Report units:	UG/L
Dir:	20.		
Sample date:	19-OCT-15	Finding:	180.
Chemical:	IRON	Report units:	UG/L
Dir:	100.		
Sample date:	19-OCT-15	Finding:	0.37
Chemical:	FLUORIDE (F) (NATURAL-SOURCE)	Report units:	MG/L
Dir:	0.1		
Sample date:	19-OCT-15	Finding:	45.
Chemical:	SULFATE	Report units:	MG/L
Dir:	0.5		
Sample date:	19-OCT-15	Finding:	26.
Chemical:	CHLORIDE	Report units:	MG/L
Dir:	0.		

GEOCHECK® - PHYSICAL SETTING SOURCE MAP FINDINGS

Sample date:	19-OCT-15	Finding:	44.
Chemical:	SODIUM	Report units:	MG/L
Dir:	0.		
Sample date:	19-OCT-15	Finding:	14.
Chemical:	MAGNESIUM	Report units:	MG/L
Dir:	0.		
Sample date:	19-OCT-15	Finding:	34.
Chemical:	CALCIUM	Report units:	MG/L
Dir:	0.		
Sample date:	19-OCT-15	Finding:	480.
Chemical:	SPECIFIC CONDUCTANCE	Report units:	US
Dir:	0.		
Sample date:	19-OCT-15	Finding:	7.57
Chemical:	PH, LABORATORY	Report units:	Not Reported
Dir:	0.		
Sample date:	19-OCT-15	Finding:	183.
Chemical:	BICARBONATE ALKALINITY	Report units:	MG/L
Dir:	0.		
Sample date:	19-OCT-15	Finding:	143.
Chemical:	HARDNESS (TOTAL) AS CaCO ₃	Report units:	MG/L
Dir:	0.		
Sample date:	28-SEP-15	Finding:	0.758
Chemical:	GROSS ALPHA MDA95	Report units:	PCI/L
Dir:	0.		
Sample date:	28-SEP-15	Finding:	0.191
Chemical:	GROSS ALPHA COUNTING ERROR	Report units:	PCI/L
Dir:	0.		
Sample date:	07-APR-15	Finding:	2.1
Chemical:	TOLUENE	Report units:	UG/L
Dir:	0.5		
Sample date:	07-APR-15	Finding:	260.
Chemical:	MANGANESE	Report units:	UG/L
Dir:	20.		
Sample date:	07-APR-15	Finding:	640.
Chemical:	IRON	Report units:	UG/L
Dir:	100.		
Sample date:	07-APR-15	Finding:	35.
Chemical:	BARIUM	Report units:	UG/L
Dir:	100.		
Sample date:	07-APR-15	Finding:	0.36
Chemical:	FLUORIDE (F) (NATURAL-SOURCE)	Report units:	MG/L
Dir:	0.1		
Sample date:	07-APR-15	Finding:	74.
Chemical:	SULFATE	Report units:	MG/L
Dir:	0.5		
Sample date:	07-APR-15	Finding:	2.
Chemical:	COLOR	Report units:	UNITS

GEOCHECK® - PHYSICAL SETTING SOURCE MAP FINDINGS

Dir:	0.		
Sample date:	07-APR-15	Finding:	5.5
Chemical:	POTASSIUM	Report units:	MG/L
Dir:	0.		
Sample date:	07-APR-15	Finding:	29.
Chemical:	SODIUM	Report units:	MG/L
Dir:	0.		
Sample date:	07-APR-15	Finding:	22.
Chemical:	MAGNESIUM	Report units:	MG/L
Dir:	0.		
Sample date:	07-APR-15	Finding:	57.
Chemical:	CALCIUM	Report units:	MG/L
Dir:	0.		
Sample date:	07-APR-15	Finding:	230.
Chemical:	HARDNESS (TOTAL) AS CaCO ₃	Report units:	MG/L
Dir:	0.		
Sample date:	07-APR-15	Finding:	200.
Chemical:	BICARBONATE ALKALINITY	Report units:	MG/L
Dir:	0.		
Sample date:	07-APR-15	Finding:	160.
Chemical:	ALKALINITY (TOTAL) AS CaCO ₃	Report units:	MG/L
Dir:	0.		
Sample date:	07-APR-15	Finding:	7.92
Chemical:	PH, LABORATORY	Report units:	Not Reported
Dir:	0.		
Sample date:	07-APR-15	Finding:	536.
Chemical:	SPECIFIC CONDUCTANCE	Report units:	US
Dir:	0.		
Sample date:	07-APR-15	Finding:	2.
Chemical:	ODOR THRESHOLD @ 60 C	Report units:	TON
Dir:	1.		
Sample date:	07-APR-15	Finding:	390.
Chemical:	TOTAL DISSOLVED SOLIDS	Report units:	MG/L
Dir:	0.		
Sample date:	07-APR-15	Finding:	2.7
Chemical:	TURBIDITY, LABORATORY	Report units:	NTU
Dir:	0.1		
Sample date:	07-APR-15	Finding:	25.
Chemical:	CHLORIDE	Report units:	MG/L
Dir:	0.		
Sample date:	19-FEB-14	Finding:	0.1
Chemical:	BROMIDE	Report units:	MG/L
Dir:	0.		
Sample date:	18-DEC-13	Finding:	25.
Chemical:	COLOR	Report units:	UNITS
Dir:	0.		

GEOCHECK® - PHYSICAL SETTING SOURCE MAP FINDINGS

Sample date:	18-DEC-13	Finding:	5.85
Chemical:	TURBIDITY, LABORATORY	Report units:	NTU
Dir:	0.1		
Sample date:	16-OCT-13	Finding:	7.47
Chemical:	PH, LABORATORY	Report units:	Not Reported
Dir:	0.		
Sample date:	16-OCT-13	Finding:	184.
Chemical:	ALKALINITY (TOTAL) AS CaCO ₃	Report units:	MG/L
Dir:	0.		
Sample date:	16-OCT-13	Finding:	184.
Chemical:	BICARBONATE ALKALINITY	Report units:	MG/L
Dir:	0.		
Sample date:	16-OCT-13	Finding:	147.
Chemical:	HARDNESS (TOTAL) AS CaCO ₃	Report units:	MG/L
Dir:	0.		
Sample date:	16-OCT-13	Finding:	36.
Chemical:	CALCIUM	Report units:	MG/L
Dir:	0.		
Sample date:	16-OCT-13	Finding:	425.
Chemical:	SPECIFIC CONDUCTANCE	Report units:	US
Dir:	0.		
Sample date:	16-OCT-13	Finding:	5.2
Chemical:	COLOR	Report units:	UNITS
Dir:	0.		
Sample date:	16-OCT-13	Finding:	14.
Chemical:	MAGNESIUM	Report units:	MG/L
Dir:	0.		
Sample date:	16-OCT-13	Finding:	0.464
Chemical:	TURBIDITY, LABORATORY	Report units:	NTU
Dir:	0.1		
Sample date:	16-OCT-13	Finding:	40.
Chemical:	SODIUM	Report units:	MG/L
Dir:	0.		
Sample date:	16-OCT-13	Finding:	28.
Chemical:	CHLORIDE	Report units:	MG/L
Dir:	0.		
Sample date:	16-OCT-13	Finding:	44.
Chemical:	SULFATE	Report units:	MG/L
Dir:	0.5		
Sample date:	16-OCT-13	Finding:	0.42
Chemical:	FLUORIDE (F) (NATURAL-SOURCE)	Report units:	MG/L
Dir:	0.1		
Sample date:	16-OCT-13	Finding:	210.
Chemical:	IRON	Report units:	UG/L
Dir:	100.		
Sample date:	16-OCT-13	Finding:	82.
Chemical:	MANGANESE	Report units:	UG/L

GEOCHECK® - PHYSICAL SETTING SOURCE MAP FINDINGS

Dir:	20.		
Sample date:	16-OCT-13	Finding:	300.
Chemical:	TOTAL DISSOLVED SOLIDS	Report units:	MG/L
Dir:	0.		
Sample date:	17-SEP-13	Finding:	5.8
Chemical:	COLOR	Report units:	UNITS
Dir:	0.		
Sample date:	17-SEP-13	Finding:	0.485
Chemical:	TURBIDITY, LABORATORY	Report units:	NTU
Dir:	0.1		
Sample date:	23-OCT-12	Finding:	0.63
Chemical:	AMMONIA (NH3-N)	Report units:	MG/L
Dir:	0.		
Sample date:	16-OCT-12	Finding:	7.65
Chemical:	PH, LABORATORY	Report units:	Not Reported
Dir:	0.		
Sample date:	16-OCT-12	Finding:	191.
Chemical:	ALKALINITY (TOTAL) AS CaCO3	Report units:	MG/L
Dir:	0.		
Sample date:	16-OCT-12	Finding:	191.
Chemical:	BICARBONATE ALKALINITY	Report units:	MG/L
Dir:	0.		
Sample date:	16-OCT-12	Finding:	160.
Chemical:	HARDNESS (TOTAL) AS CaCO3	Report units:	MG/L
Dir:	0.		
Sample date:	16-OCT-12	Finding:	39.
Chemical:	CALCIUM	Report units:	MG/L
Dir:	0.		
Sample date:	16-OCT-12	Finding:	16.
Chemical:	MAGNESIUM	Report units:	MG/L
Dir:	0.		
Sample date:	16-OCT-12	Finding:	48.
Chemical:	SODIUM	Report units:	MG/L
Dir:	0.		
Sample date:	16-OCT-12	Finding:	26.
Chemical:	CHLORIDE	Report units:	MG/L
Dir:	0.		
Sample date:	16-OCT-12	Finding:	42.
Chemical:	SULFATE	Report units:	MG/L
Dir:	0.5		
Sample date:	16-OCT-12	Finding:	0.4
Chemical:	FLUORIDE (F) (NATURAL-SOURCE)	Report units:	MG/L
Dir:	0.1		
Sample date:	16-OCT-12	Finding:	240.
Chemical:	IRON	Report units:	UG/L
Dir:	100.		

GEOCHECK® - PHYSICAL SETTING SOURCE MAP FINDINGS

Sample date:	16-OCT-12	Finding:	92.
Chemical:	MANGANESE	Report units:	UG/L
Dir:	20.		
Sample date:	16-OCT-12	Finding:	329.
Chemical:	TOTAL DISSOLVED SOLIDS	Report units:	MG/L
Dir:	0.		
Sample date:	16-OCT-12	Finding:	0.574
Chemical:	TURBIDITY, LABORATORY	Report units:	NTU
Dir:	0.1		
Sample date:	16-OCT-12	Finding:	7.5
Chemical:	COLOR	Report units:	UNITS
Dir:	0.		
Sample date:	16-OCT-12	Finding:	511.
Chemical:	SPECIFIC CONDUCTANCE	Report units:	US
Dir:	0.		

91
WSW
1/2 - 1 Mile
Lower

CA WELLS CADWR9000032648

State Well #:	11S01W09P001M	Station ID:	13301
Well Name:	Not Reported	Basin Name:	Santa Cruz Mid-County
Well Use:	Unknown	Well Type:	Unknown
Well Depth:	0	Well Completion Rpt #:	Not Reported

O92
South
1/2 - 1 Mile
Lower

CA WELLS CADWR9000032548

State Well #:	Not Reported	Station ID:	49717
Well Name:	SC-22AA	Basin Name:	Santa Cruz Mid-County
Well Use:	Observation	Well Type:	Single Well
Well Depth:	500	Well Completion Rpt #:	e0148822

O93
South
1/2 - 1 Mile
Lower

CA WELLS CADWR9000032550

State Well #:	Not Reported	Station ID:	49718
Well Name:	SC-22AAA	Basin Name:	Santa Cruz Mid-County
Well Use:	Observation	Well Type:	Single Well
Well Depth:	705	Well Completion Rpt #:	e0114823

GEOCHECK® - PHYSICAL SETTING SOURCE MAP FINDINGS

Map ID
Direction
Distance
Elevation

Database EDR ID Number

O94
South
1/2 - 1 Mile
Lower

CA WELLS CADWR9000032549

State Well #:	Not Reported	Station ID:	49716
Well Name:	SC-22A	Basin Name:	Santa Cruz Mid-County
Well Use:	Observation	Well Type:	Single Well
Well Depth:	240	Well Completion Rpt #:	e0148824

P95
West
1/2 - 1 Mile
Lower

CA WELLS CADWR9000032660

State Well #:	11S01W09M002M	Station ID:	31849
Well Name:	Not Reported	Basin Name:	Santa Cruz Mid-County
Well Use:	Unknown	Well Type:	Unknown
Well Depth:	0	Well Completion Rpt #:	Not Reported

P96
West
1/2 - 1 Mile
Lower

FED USGS USGS40000180196

Organization ID:	USGS-CA	Type:	Well
Organization Name:	USGS California Water Science Center	HUC:	18060001
Monitor Location:	011S001W09M002M	Drainage Area Units:	Not Reported
Description:	Not Reported	Contrib Drainage Area Unts:	Not Reported
Drainage Area:	Not Reported	Aquifer Type:	Not Reported
Contrib Drainage Area:	Not Reported	Well Depth:	110
Aquifer:	California Coastal Basin aquifers	Well Hole Depth:	110
Formation Type:	Purisima Formation		
Construction Date:	19560101		
Well Depth Units:	ft		
Well Hole Depth Units:	ft		

Ground water levels,Number of Measurements:	7	Level reading date:	1982-04-14
Feet below surface:	24.62	Feet to sea level:	Not Reported
Note:	Not Reported		
Level reading date:	1981-09-11	Feet below surface:	26.30
Feet to sea level:	Not Reported	Note:	Not Reported
Level reading date:	1981-04-15	Feet below surface:	31.88
Feet to sea level:	Not Reported	Note:	The site had been pumped recently.
Level reading date:	1980-09-11	Feet below surface:	25.8
Feet to sea level:	Not Reported	Note:	Not Reported
Level reading date:	1978-08-10	Feet below surface:	60.8
Feet to sea level:	Not Reported	Note:	The site had been pumped recently.
Level reading date:	1978-07-05	Feet below surface:	72.1
Feet to sea level:	Not Reported	Note:	The site had been pumped recently.

GEOCHECK® - PHYSICAL SETTING SOURCE MAP FINDINGS

Level reading date:	1966-07-18	Feet below surface:	26
Feet to sea level:	Not Reported	Note:	Not Reported

P97
West
1/2 - 1 Mile
Lower

CA WELLS CAUSGSN00008800

Well ID:	USGS-365909121584201	Well Type:	UNK
Source:	United States Geological Survey		
Other Name:	USGS-365909121584201	GAMA PFAS Testing:	Not Reported
Groundwater Quality Data:	https://gamagroundwater.waterboards.ca.gov/gama/gamamap/public/GamaDataDisplay.asp?dataset=USGSNEW&samp_date=&global_id=&assigned_name=USGS-365909121584201&store_num=		
GeoTracker Data:	Not Reported		

Q98
East
1/2 - 1 Mile
Higher

CA WELLS CADWR9000032663

State Well #:	11S01W10J001M	Station ID:	13309
Well Name:	Not Reported	Basin Name:	Santa Cruz Mid-County
Well Use:	Unknown	Well Type:	Unknown
Well Depth:	0	Well Completion Rpt #:	Not Reported

Q99
East
1/2 - 1 Mile
Higher

CA WELLS CAEDF0000102434

Well ID:	T10000004699-MW-01	Well Type:	MONITORING
Source:	EDF	Other Name:	MW-01
GAMA PFAS Testing:	Not Reported		
Groundwater Quality Data:	https://gamagroundwater.waterboards.ca.gov/gama/gamamap/public/GamaDataDisplay.asp?dataset=EDF&samp_date=&global_id=T10000004699&assigned_name=MW-01&store_num=		
GeoTracker Data:	https://geotracker.waterboards.ca.gov/profile_report.asp?cmd=MWEDFResults&global_id=T10000004699&assigned_name=MW-01		

R100
SSW
1/2 - 1 Mile
Lower

FED USGS USGS40000180101

Organization ID:	USGS-CA		
Organization Name:	USGS California Water Science Center		
Monitor Location:	011S001W16H002M	Type:	Well
Description:	Not Reported	HUC:	18060001
Drainage Area:	Not Reported	Drainage Area Units:	Not Reported
Contrib Drainage Area:	Not Reported	Contrib Drainage Area Unts:	Not Reported
Aquifer:	California Coastal Basin aquifers		
Formation Type:	Not Reported	Aquifer Type:	Not Reported
Construction Date:	Not Reported	Well Depth:	Not Reported
Well Depth Units:	Not Reported	Well Hole Depth:	Not Reported
Well Hole Depth Units:	Not Reported		

GEOCHECK® - PHYSICAL SETTING SOURCE MAP FINDINGS

Map ID
Direction
Distance
Elevation

Database EDR ID Number

101
East
1/2 - 1 Mile
Higher

CA WELLS CAEDF0000083965

Well ID:	T10000004699-MW-03	Well Type:	MONITORING
Source:	EDF	Other Name:	MW-03
GAMA PFAS Testing:	Not Reported		
Groundwater Quality Data:	https://gamagroundwater.waterboards.ca.gov/gama/gamamap/public/GamaDataDisplay.asp?dataset=EDF&samp_date=&global_id=T10000004699&assigned_name=MW-03&store_num=		
GeoTracker Data:	https://geotracker.waterboards.ca.gov/profile_report.asp?cmd=MWEDFResults&global_id=T10000004699&assigned_name=MW-03		

Q102
East
1/2 - 1 Mile
Higher

CA WELLS CAEDF0000014908

Well ID:	T10000004699-MW-02	Well Type:	MONITORING
Source:	EDF	Other Name:	MW-02
GAMA PFAS Testing:	Not Reported		
Groundwater Quality Data:	https://gamagroundwater.waterboards.ca.gov/gama/gamamap/public/GamaDataDisplay.asp?dataset=EDF&samp_date=&global_id=T10000004699&assigned_name=MW-02&store_num=		
GeoTracker Data:	https://geotracker.waterboards.ca.gov/profile_report.asp?cmd=MWEDFResults&global_id=T10000004699&assigned_name=MW-02		

S103
ESE
1/2 - 1 Mile
Lower

CA WELLS 10545

Seq:	10545	Prim sta c:	11S/01W-11N01 M
Frds no:	4410017016	County:	44
District:	05	User id:	HEN
System no:	4410017	Water type:	G
Source nam:	MONTEREY WELL	Station ty:	WELL/AMBNT/MUN/INTAKE/SUPPLY
Latitude:	365900.0	Longitude:	1215700.0
Precision:	8	Status:	AR
Comment 1:	Not Reported	Comment 2:	Not Reported
Comment 3:	Not Reported	Comment 4:	Not Reported
Comment 5:	Not Reported	Comment 6:	Not Reported
Comment 7:	Not Reported		
System no:	4410017	System nam:	Soquel Creek Water District
Hqname:	Not Reported	Address:	P O BOX 158
City:	SOQUEL	State:	CA
Zip:	95073	Zip ext:	Not Reported
Pop serv:	38460	Connection:	12820
Area serve:	SOQUEL APTOS		

GEOCHECK® - PHYSICAL SETTING SOURCE MAP FINDINGS

Map ID
Direction
Distance
Elevation

Database EDR ID Number

S104
ESE
1/2 - 1 Mile
Lower

CA WELLS 10554

Seq:	10554	Prim sta c:	11S/01W-15L01 M
Frds no:	4410017018	County:	44
District:	05	User id:	HEN
System no:	4410017	Water type:	G
Source nam:	OPAL WELL 01	Station ty:	WELL/AMBNT/MUN/INTAKE/SUPPLY
Latitude:	365900.0	Longitude:	1215700.0
Precision:	8	Status:	AR
Comment 1:	Not Reported	Comment 2:	Not Reported
Comment 3:	Not Reported	Comment 4:	Not Reported
Comment 5:	Not Reported	Comment 6:	Not Reported
Comment 7:	Not Reported		
System no:	4410017	System nam:	Soquel Creek Water District
Hqname:	Not Reported	Address:	P O BOX 158
City:	SOQUEL	State:	CA
Zip:	95073	Zip ext:	Not Reported
Pop serv:	38460	Connection:	12820
Area serve:	SOQUEL APTOS		

S105
ESE
1/2 - 1 Mile
Lower

CA WELLS 10555

Seq:	10555	Prim sta c:	11S/01W-15L02 M
Frds no:	4410017019	County:	44
District:	05	User id:	HEN
System no:	4410017	Water type:	G
Source nam:	OPAL WELL 02 - ABANDONED	Station ty:	WELL/AMBNT/MUN/INTAKE/SUPPLY
Latitude:	365900.0	Longitude:	1215700.0
Precision:	8	Status:	AB
Comment 1:	Not Reported	Comment 2:	Not Reported
Comment 3:	Not Reported	Comment 4:	Not Reported
Comment 5:	Not Reported	Comment 6:	Not Reported
Comment 7:	Not Reported		
System no:	4410017	System nam:	Soquel Creek Water District
Hqname:	Not Reported	Address:	P O BOX 158
City:	SOQUEL	State:	CA
Zip:	95073	Zip ext:	Not Reported
Pop serv:	38460	Connection:	12820
Area serve:	SOQUEL APTOS		

R106
SSW
1/2 - 1 Mile
Lower

FED USGS USGS40000180096

Organization ID:	USGS-CA	Type:	Well
Organization Name:	USGS California Water Science Center	HUC:	18060001
Monitor Location:	011S001W16H001M	Drainage Area Units:	Not Reported
Description:	Not Reported		
Drainage Area:	Not Reported		

GEOCHECK® - PHYSICAL SETTING SOURCE MAP FINDINGS

Contrib Drainage Area:	Not Reported	Contrib Drainage Area Unts:	Not Reported
Aquifer:	California Coastal Basin aquifers		
Formation Type:	Purisima Formation	Aquifer Type:	Not Reported
Construction Date:	Not Reported	Well Depth:	102
Well Depth Units:	ft	Well Hole Depth:	102
Well Hole Depth Units:	ft		

Ground water levels,Number of Measurements:	22	Level reading date:	1982-06-09
Feet below surface:	59.03	Feet to sea level:	Not Reported
Note:	Not Reported		

Level reading date:	1982-05-11	Feet below surface:	57.49
Feet to sea level:	Not Reported	Note:	Not Reported

Level reading date:	1982-04-13	Feet below surface:	56.49
Feet to sea level:	Not Reported	Note:	Not Reported

Level reading date:	1982-03-09	Feet below surface:	56.81
Feet to sea level:	Not Reported	Note:	Not Reported

Level reading date:	1982-02-09	Feet below surface:	57.34
Feet to sea level:	Not Reported	Note:	Not Reported

Level reading date:	1981-12-08	Feet below surface:	56.64
Feet to sea level:	Not Reported	Note:	Not Reported

Level reading date:	1981-11-09	Feet below surface:	65.39
Feet to sea level:	Not Reported		
Note:	A nearby site that taps the same aquifer was being pumped.		

Level reading date:	1981-10-09	Feet below surface:	62.14
Feet to sea level:	Not Reported		
Note:	A nearby site that taps the same aquifer was being pumped.		

Level reading date:	1981-09-11	Feet below surface:	62.59
Feet to sea level:	Not Reported		
Note:	A nearby site that taps the same aquifer was being pumped.		

Level reading date:	1981-08-13	Feet below surface:	62.19
Feet to sea level:	Not Reported	Note:	Not Reported

Level reading date:	1981-07-07	Feet below surface:	60.14
Feet to sea level:	Not Reported	Note:	Not Reported

Level reading date:	1981-06-08	Feet below surface:	59.83
Feet to sea level:	Not Reported	Note:	Not Reported

Level reading date:	1981-04-15	Feet below surface:	56.78
Feet to sea level:	Not Reported	Note:	The site had been pumped recently.

Level reading date:	1981-03-19	Feet below surface:	56.01
Feet to sea level:	Not Reported	Note:	Not Reported

Level reading date:	1981-02-19	Feet below surface:	56.40
Feet to sea level:	Not Reported	Note:	Not Reported

Level reading date:	1981-01-16	Feet below surface:	60.25
Feet to sea level:	Not Reported	Note:	Not Reported

Level reading date:	1980-11-20	Feet below surface:	61.64
Feet to sea level:	Not Reported		

GEOCHECK® - PHYSICAL SETTING SOURCE MAP FINDINGS

Note:	A nearby site that taps the same aquifer was being pumped.		
Level reading date:	1980-10-17	Feet below surface:	60.99
Feet to sea level:	Not Reported		
Note:	A nearby site that taps the same aquifer was being pumped.		
Level reading date:	1980-09-11	Feet below surface:	61.6
Feet to sea level:	Not Reported		
Note:	A nearby site that taps the same aquifer was being pumped.		
Level reading date:	1978-08-10	Feet below surface:	58.87
Feet to sea level:	Not Reported	Note:	Not Reported
Level reading date:	1978-06-29	Feet below surface:	64.95
Feet to sea level:	Not Reported		
Note:	A nearby site that taps the same aquifer was being pumped.		
Level reading date:	1966-02-16	Feet below surface:	57.3
Feet to sea level:	Not Reported	Note:	Not Reported

S107
ESE
1/2 - 1 Mile
Lower

CA WELLS CADDW2000015501

GAMA:

Well ID:	CA4410017_019_019	Well Type:	MUNICIPAL
Source:	DDW	Other Names:	4410017-019
GAMA Pfas testing:	Not Reported		
Groundwater Quality Data:	https://gamagroundwater.waterboards.ca.gov/gama/gamamap/public/GamaDataDisplay.asp?dataset=DHS&samp_date=&global_id=&assigned_name=CA4410017_019_019&store_num=		
GeoTracker Data:	Not Reported		

S108
ESE
1/2 - 1 Mile
Lower

CA WELLS CADDW2000007900

GAMA:

Well ID:	CA4410017_018_018	Well Type:	MUNICIPAL
Source:	DDW	Other Names:	4410017-018
GAMA Pfas testing:	Not Reported		
Groundwater Quality Data:	https://gamagroundwater.waterboards.ca.gov/gama/gamamap/public/GamaDataDisplay.asp?dataset=DHS&samp_date=&global_id=&assigned_name=CA4410017_018_018&store_num=		
GeoTracker Data:	Not Reported		

T109
East
1/2 - 1 Mile
Higher

CA WELLS CADDW2000020208

GAMA:

Well ID:	CA4410017_022_022	Well Type:	MUNICIPAL
Source:	DDW	Other Names:	4410017-022
GAMA Pfas testing:	Not Reported		
Groundwater Quality Data:	https://gamagroundwater.waterboards.ca.gov/gama/gamamap/public/GamaDataDisplay.asp?dataset=DHS&samp_date=&global_id=&assigned_name=CA4410017_022_022&store_num=		

GEOCHECK® - PHYSICAL SETTING SOURCE MAP FINDINGS

GeoTracker Data: Not Reported

T110
East
1/2 - 1 Mile
Higher

CA WELLS CADWR9000032669

State Well #:	Not Reported	Station ID:	54049
Well Name:	SC-15A	Basin Name:	Santa Cruz Mid-County
Well Use:	Observation	Well Type:	Single Well
Well Depth:	563	Well Completion Rpt #:	Not Reported

T111
East
1/2 - 1 Mile
Higher

CA WELLS CADWR9000032671

State Well #:	Not Reported	Station ID:	54072
Well Name:	Rosedale 2 PW	Basin Name:	Santa Cruz Mid-County
Well Use:	Public Supply	Well Type:	Single Well
Well Depth:	570	Well Completion Rpt #:	Not Reported

T112
East
1/2 - 1 Mile
Higher

CA WELLS CADWR9000032670

State Well #:	Not Reported	Station ID:	54050
Well Name:	SC-15B	Basin Name:	Santa Cruz Mid-County
Well Use:	Observation	Well Type:	Single Well
Well Depth:	398	Well Completion Rpt #:	Not Reported

U113
NW
1/2 - 1 Mile
Higher

CA WELLS CADWR9000032755

State Well #:	Not Reported	Station ID:	46868
Well Name:	Thurber Lane Shallow	Basin Name:	Santa Cruz Mid-County
Well Use:	Observation		
Well Type:	Part of a nested/multi-completion well		
Well Depth:	270	Well Completion Rpt #:	e019118

U114
NW
1/2 - 1 Mile
Higher

CA WELLS CADWR9000032756

State Well #:	Not Reported	Station ID:	46869
Well Name:	Thurber Lane Deep	Basin Name:	Santa Cruz Mid-County
Well Use:	Observation		
Well Type:	Part of a nested/multi-completion well		
Well Depth:	420	Well Completion Rpt #:	e019118

GEOCHECK® - PHYSICAL SETTING SOURCE MAP FINDINGS

Map ID
 Direction
 Distance
 Elevation

Database EDR ID Number

V115
North
1/2 - 1 Mile
Lower

CA WELLS 10534

Seq:	10534	Prim sta c:	11S/01W-04Q01 M
Frds no:	4410010009	County:	44
District:	05	User id:	HEN
System no:	4410010	Water type:	G
Source nam:	GARDENS WELL 02 - DESTROYED	Station ty:	WELL/AMBNT/MUN/INTAKE/SUPPLY
Latitude:	370000.0	Longitude:	1215800.0
Precision:	8	Status:	DS
Comment 1:	Not Reported	Comment 2:	Not Reported
Comment 3:	Not Reported	Comment 4:	Not Reported
Comment 5:	Not Reported	Comment 6:	Not Reported
Comment 7:	Not Reported		
System no:	4410010	System nam:	Santa Cruz Water Department
Hqname:	Not Reported	Address:	809 CENTER STREET, ROOM 102
City:	SANTA CRUZ	State:	CA
Zip:	95060	Zip ext:	Not Reported
Pop serv:	80000	Connection:	21949
Area serve:	SANTA CRUZ		

V116
North
1/2 - 1 Mile
Lower

CA WELLS 10539

Seq:	10539	Prim sta c:	11S/01W-09G01 M
Frds no:	4410010008	County:	44
District:	05	User id:	HEN
System no:	4410010	Water type:	G
Source nam:	GARDENS WELL 01 - DESTROYED	Station ty:	WELL/AMBNT/MUN/INTAKE/SUPPLY
Latitude:	370000.0	Longitude:	1215800.0
Precision:	8	Status:	DS
Comment 1:	Not Reported	Comment 2:	Not Reported
Comment 3:	Not Reported	Comment 4:	Not Reported
Comment 5:	Not Reported	Comment 6:	Not Reported
Comment 7:	Not Reported		
System no:	4410010	System nam:	Santa Cruz Water Department
Hqname:	Not Reported	Address:	809 CENTER STREET, ROOM 102
City:	SANTA CRUZ	State:	CA
Zip:	95060	Zip ext:	Not Reported
Pop serv:	80000	Connection:	21949
Area serve:	SANTA CRUZ		

V117
North
1/2 - 1 Mile
Lower

CA WELLS 10540

Seq:	10540	Prim sta c:	11S/01W-09G02 M
Frds no:	4410010010	County:	44
District:	05	User id:	HEN
System no:	4410010	Water type:	G
Source nam:	GARDENS WELL 03 - DESTROYED	Station ty:	WELL/AMBNT/MUN/INTAKE/SUPPLY

GEOCHECK® - PHYSICAL SETTING SOURCE MAP FINDINGS

Latitude:	370000.0	Longitude:	1215800.0
Precision:	8	Status:	DS
Comment 1:	Not Reported	Comment 2:	Not Reported
Comment 3:	Not Reported	Comment 4:	Not Reported
Comment 5:	Not Reported	Comment 6:	Not Reported
Comment 7:	Not Reported		
System no:	4410010	System nam:	Santa Cruz Water Department
Hqname:	Not Reported	Address:	809 CENTER STREET, ROOM 102
City:	SANTA CRUZ	State:	CA
Zip:	95060	Zip ext:	Not Reported
Pop serv:	80000	Connection:	21949
Area serve:	SANTA CRUZ		

W118
South
1/2 - 1 Mile
Lower

CA WELLS CAEDF0000084158

Well ID:	T0608742250-MW-2	Well Type:	MONITORING
Source:	EDF	Other Name:	MW-2
GAMA PFAS Testing:	Not Reported		
Groundwater Quality Data:	https://gamagroundwater.waterboards.ca.gov/gama/gamamap/public/GamaDataDisplay.asp?dataset=EDF&samp_date=&global_id=T0608742250&assigned_name=MW-2&store_num=		
GeoTracker Data:	https://geotracker.waterboards.ca.gov/profile_report.asp?cmd=MWEDFResults&global_id=T0608742250&assigned_name=MW-2		

W119
South
1/2 - 1 Mile
Lower

CA WELLS CAEDF0000052295

Well ID:	T0608742250-MW-11	Well Type:	MONITORING
Source:	EDF	Other Name:	MW-11
GAMA PFAS Testing:	Not Reported		
Groundwater Quality Data:	https://gamagroundwater.waterboards.ca.gov/gama/gamamap/public/GamaDataDisplay.asp?dataset=EDF&samp_date=&global_id=T0608742250&assigned_name=MW-11&store_num=		
GeoTracker Data:	https://geotracker.waterboards.ca.gov/profile_report.asp?cmd=MWEDFResults&global_id=T0608742250&assigned_name=MW-11		

X120
ESE
1/2 - 1 Mile
Higher

FED USGS USGS40000180175

Organization ID:	USGS-CA		
Organization Name:	USGS California Water Science Center		
Monitor Location:	011S001W10R001M	Type:	Well
Description:	Not Reported	HUC:	18060001
Drainage Area:	Not Reported	Drainage Area Units:	Not Reported
Contrib Drainage Area:	Not Reported	Contrib Drainage Area Unts:	Not Reported
Aquifer:	California Coastal Basin aquifers		
Formation Type:	Purisima Formation	Aquifer Type:	Not Reported
Construction Date:	Not Reported	Well Depth:	185
Well Depth Units:	ft	Well Hole Depth:	Not Reported
Well Hole Depth Units:	Not Reported		

GEOCHECK® - PHYSICAL SETTING SOURCE MAP FINDINGS

Map ID
Direction
Distance
Elevation

Database EDR ID Number

X121
ESE
1/2 - 1 Mile
Higher

CA WELLS CADWR9000032626

State Well #:	11S01W10R001M	Station ID:	13315
Well Name:	Not Reported	Basin Name:	Santa Cruz Mid-County
Well Use:	Unknown	Well Type:	Unknown
Well Depth:	0	Well Completion Rpt #:	Not Reported

W122
South
1/2 - 1 Mile
Lower

CA WELLS CAEDF0000096545

Well ID:	T0608742250-MW-12	Well Type:	MONITORING
Source:	EDF	Other Name:	MW-12
GAMA PFAS Testing:	Not Reported		
Groundwater Quality Data:	https://gamagroundwater.waterboards.ca.gov/gama/gamamap/public/GamaDataDisplay.asp?dataset=EDF&samp_date=&global_id=T0608742250&assigned_name=MW-12&store_num=		
GeoTracker Data:	https://geotracker.waterboards.ca.gov/profile_report.asp?cmd=MWEDFResults&global_id=T0608742250&assigned_name=MW-12		

W123
South
1/2 - 1 Mile
Lower

CA WELLS CAEDF0000036437

Well ID:	T0608742250-MW-3	Well Type:	MONITORING
Source:	EDF	Other Name:	MW-3
GAMA PFAS Testing:	Not Reported		
Groundwater Quality Data:	https://gamagroundwater.waterboards.ca.gov/gama/gamamap/public/GamaDataDisplay.asp?dataset=EDF&samp_date=&global_id=T0608742250&assigned_name=MW-3&store_num=		
GeoTracker Data:	https://geotracker.waterboards.ca.gov/profile_report.asp?cmd=MWEDFResults&global_id=T0608742250&assigned_name=MW-3		

W124
South
1/2 - 1 Mile
Lower

CA WELLS CAEDF0000051525

Well ID:	T0608742250-MW-6	Well Type:	MONITORING
Source:	EDF	Other Name:	MW-6
GAMA PFAS Testing:	Not Reported		
Groundwater Quality Data:	https://gamagroundwater.waterboards.ca.gov/gama/gamamap/public/GamaDataDisplay.asp?dataset=EDF&samp_date=&global_id=T0608742250&assigned_name=MW-6&store_num=		
GeoTracker Data:	https://geotracker.waterboards.ca.gov/profile_report.asp?cmd=MWEDFResults&global_id=T0608742250&assigned_name=MW-6		

GEOCHECK® - PHYSICAL SETTING SOURCE MAP FINDINGS

Map ID
Direction
Distance
Elevation

Database EDR ID Number

**125
NW
1/2 - 1 Mile
Higher**

CA WELLS CADWR0000024169

Well ID:	11S01W09D080M	Well Type:	UNK
Source:	Department of Water Resources		
Other Name:	11S01W09D080M	GAMA PFAS Testing:	Not Reported
Groundwater Quality Data:	https://gamagroundwater.waterboards.ca.gov/gama/gamamap/public/GamaDataDisplay.asp?dataset=DWR&samp_date=&global_id=&assigned_name=11S01W09D080M&store_num=		
GeoTracker Data:	Not Reported		

**Y126
ESE
1/2 - 1 Mile
Lower**

FED USGS USGS40000180144

Organization ID:	USGS-CA		
Organization Name:	USGS California Water Science Center		
Monitor Location:	011S001W15A001M	Type:	Well
Description:	Not Reported	HUC:	18060001
Drainage Area:	Not Reported	Drainage Area Units:	Not Reported
Contrib Drainage Area:	Not Reported	Contrib Drainage Area Unts:	Not Reported
Aquifer:	California Coastal Basin aquifers		
Formation Type:	Purisima Formation	Aquifer Type:	Not Reported
Construction Date:	19500720	Well Depth:	168
Well Depth Units:	ft	Well Hole Depth:	168
Well Hole Depth Units:	ft		

Ground water levels,Number of Measurements:	16	Level reading date:	1982-06-09
Feet below surface:	51.39	Feet to sea level:	Not Reported
Note:	Not Reported		
Level reading date:	1982-05-12	Feet below surface:	47.28
Feet to sea level:	Not Reported	Note:	Not Reported
Level reading date:	1982-04-13	Feet below surface:	46.54
Feet to sea level:	Not Reported	Note:	Not Reported
Level reading date:	1982-03-09	Feet below surface:	48.03
Feet to sea level:	Not Reported	Note:	Not Reported
Level reading date:	1982-02-09	Feet below surface:	47.22
Feet to sea level:	Not Reported	Note:	Not Reported
Level reading date:	1981-12-08	Feet below surface:	52.75
Feet to sea level:	Not Reported	Note:	Not Reported
Level reading date:	1981-11-09	Feet below surface:	53.90
Feet to sea level:	Not Reported	Note:	Not Reported
Level reading date:	1981-10-09	Feet below surface:	54.80
Feet to sea level:	Not Reported	Note:	The site had been pumped recently.
Level reading date:	1981-09-10	Feet below surface:	48.44
Feet to sea level:	Not Reported	Note:	Not Reported

GEOCHECK® - PHYSICAL SETTING SOURCE MAP FINDINGS

Level reading date:	1981-08-13	Feet below surface:	56.29
Feet to sea level:	Not Reported	Note:	The site had been pumped recently.
Level reading date:	1981-07-08	Feet below surface:	53.15
Feet to sea level:	Not Reported	Note:	The site had been pumped recently.
Level reading date:	1981-06-08	Feet below surface:	51.25
Feet to sea level:	Not Reported	Note:	The site had been pumped recently.
Level reading date:	1981-04-15	Feet below surface:	48.68
Feet to sea level:	Not Reported	Note:	Not Reported
Level reading date:	1980-09-11	Feet below surface:	53.0
Feet to sea level:	Not Reported	Note:	Not Reported
Level reading date:	1978-08-09	Feet below surface:	49.75
Feet to sea level:	Not Reported	Note:	Not Reported
Level reading date:	1966-02-16	Feet below surface:	30
Feet to sea level:	Not Reported	Note:	Not Reported

Y127
ESE
1/2 - 1 Mile
Lower

CA WELLS CAUSGSN00007557

Well ID:	USGS-365851121565501	Well Type:	UNK
Source:	United States Geological Survey		
Other Name:	USGS-365851121565501	GAMA PFAS Testing:	Not Reported
Groundwater Quality Data:	https://gamagroundwater.waterboards.ca.gov/gama/gamamap/public/GamaDataDisplay.asp?dataset=USGSNEW&samp_date=&global_id=&assigned_name=USGS-365851121565501&store_num=		
GeoTracker Data:	Not Reported		

W128
South
1/2 - 1 Mile
Lower

CA WELLS CAEDF0000066704

Well ID:	T0608742250-MW-5	Well Type:	MONITORING
Source:	EDF	Other Name:	MW-5
GAMA PFAS Testing:	Not Reported		
Groundwater Quality Data:	https://gamagroundwater.waterboards.ca.gov/gama/gamamap/public/GamaDataDisplay.asp?dataset=EDF&samp_date=&global_id=T0608742250&assigned_name=MW-5&store_num=		
GeoTracker Data:	https://geotracker.waterboards.ca.gov/profile_report.asp?cmd=MWEDFResults&global_id=T0608742250&assigned_name=MW-5		

Z129
NE
1/2 - 1 Mile
Lower

CA WELLS CADWR9000032777

State Well #:	11S01W03Q001M	Station ID:	11818
Well Name:	Not Reported	Basin Name:	Santa Cruz Mid-County
Well Use:	Unknown	Well Type:	Unknown
Well Depth:	0	Well Completion Rpt #:	Not Reported

GEOCHECK® - PHYSICAL SETTING SOURCE MAP FINDINGS

Map ID
Direction
Distance
Elevation

Database EDR ID Number

Z130
NE
1/2 - 1 Mile
Lower

FED USGS USGS40000180307

Organization ID:	USGS-CA		
Organization Name:	USGS California Water Science Center		
Monitor Location:	011S001W03Q001M	Type:	Well
Description:	Not Reported	HUC:	18060001
Drainage Area:	Not Reported	Drainage Area Units:	Not Reported
Contrib Drainage Area:	Not Reported	Contrib Drainage Area Unts:	Not Reported
Aquifer:	California Coastal Basin aquifers		
Formation Type:	Purisima Formation	Aquifer Type:	Not Reported
Construction Date:	Not Reported	Well Depth:	Not Reported
Well Depth Units:	Not Reported	Well Hole Depth:	Not Reported
Well Hole Depth Units:	Not Reported		

Y131
ESE
1/2 - 1 Mile
Lower

CA WELLS CADWR9000032582

State Well #:	11S01W15A001M	Station ID:	13460
Well Name:	Not Reported	Basin Name:	Santa Cruz Mid-County
Well Use:	Unknown	Well Type:	Unknown
Well Depth:	0	Well Completion Rpt #:	Not Reported

Z132
NE
1/2 - 1 Mile
Lower

CA WELLS CAEDF0000029775

Well ID:	AGL020004474-AG_WELL_SO	Well Type:	MONITORING
Source:	Agricultural Lands	Other Name:	AG_WELL_SO
GAMA PFAS Testing:	Not Reported		
Groundwater Quality Data:	https://gamagroundwater.waterboards.ca.gov/gama/gamamap/public/GamaDataDisplay.asp?dataset=AGLAND&sa mp_date=&global_id=AGL020004474&assigned_name=AG_WELL_SO&store_num=		
GeoTracker Data:	Not Reported		

Z133
NE
1/2 - 1 Mile
Lower

CA WELLS CAUSGS000000466

GAMA:

Well ID:	S-MS-SC07	Well Type:	MUNICIPAL
Source:	United States Geological Survey		
Other Names:	S-MS-SC07	GAMA Pfas testing:	Not Reported
Groundwater Quality Data:	https://gamagroundwater.waterboards.ca.gov/gama/gamamap/public/GamaDataDisplay.asp?dataset=USGS&samp _date=&global_id=&assigned_name=S-MS-SC07&store_num=		
GeoTracker Data:	Not Reported		

GEOCHECK® - PHYSICAL SETTING SOURCE MAP FINDINGS

Map ID
 Direction
 Distance
 Elevation

Database EDR ID Number

Z134
NE
1/2 - 1 Mile
Lower

CA WELLS CAUSGSN00014226

Well ID:	USGS-365954121571601	Well Type:	UNK
Source:	United States Geological Survey		
Other Name:	USGS-365954121571601	GAMA PFAS Testing:	Not Reported
Groundwater Quality Data:	https://gamagroundwater.waterboards.ca.gov/gama/gamamap/public/GamaDataDisplay.asp?dataset=USGSNEW&stamp_date=&global_id=&assigned_name=USGS-365954121571601&store_num=		
GeoTracker Data:	Not Reported		

GEOCHECK® - PHYSICAL SETTING SOURCE MAP FINDINGS RADON

AREA RADON INFORMATION

State Database: CA Radon

Radon Test Results

Zipcode	Num Tests	> 4 pCi/L
95073	96	2

Federal EPA Radon Zone for SANTA CRUZ County: 2

- Note: Zone 1 indoor average level > 4 pCi/L.
 : Zone 2 indoor average level >= 2 pCi/L and <= 4 pCi/L.
 : Zone 3 indoor average level < 2 pCi/L.

Federal Area Radon Information for SANTA CRUZ COUNTY, CA

Number of sites tested: 9

Area	Average Activity	% <4 pCi/L	% 4-20 pCi/L	% >20 pCi/L
Living Area - 1st Floor	1.100 pCi/L	89%	11%	0%
Living Area - 2nd Floor	1.900 pCi/L	100%	0%	0%
Basement	Not Reported	Not Reported	Not Reported	Not Reported

PHYSICAL SETTING SOURCE RECORDS SEARCHED

TOPOGRAPHIC INFORMATION

USGS 7.5' Digital Elevation Model (DEM)

Source: United States Geologic Survey

EDR acquired the USGS 7.5' Digital Elevation Model in 2002 and updated it in 2006. The 7.5 minute DEM corresponds to the USGS 1:24,000- and 1:25,000-scale topographic quadrangle maps. The DEM provides elevation data with consistent elevation units and projection.

Current USGS 7.5 Minute Topographic Map

Source: U.S. Geological Survey

HYDROLOGIC INFORMATION

Flood Zone Data: This data was obtained from the Federal Emergency Management Agency (FEMA). It depicts 100-year and 500-year flood zones as defined by FEMA. It includes the National Flood Hazard Layer (NFHL) which incorporates Flood Insurance Rate Map (FIRM) data and Q3 data from FEMA in areas not covered by NFHL.

Source: FEMA

Telephone: 877-336-2627

Date of Government Version: 2003, 2015

NWI: National Wetlands Inventory. This data, available in select counties across the country, was obtained by EDR in 2002, 2005, 2010 and 2015 from the U.S. Fish and Wildlife Service.

State Wetlands Data: Wetland Inventory

Source: Department of Fish and Wildlife

Telephone: 916-445-0411

HYDROGEOLOGIC INFORMATION

AQUIFLOW^R Information System

Source: EDR proprietary database of groundwater flow information

EDR has developed the AQUIFLOW Information System (AIS) to provide data on the general direction of groundwater flow at specific points. EDR has reviewed reports submitted to regulatory authorities at select sites and has extracted the date of the report, hydrogeologically determined groundwater flow direction and depth to water table information.

GEOLOGIC INFORMATION

Geologic Age and Rock Stratigraphic Unit

Source: P.G. Schruben, R.E. Arndt and W.J. Bawiec, Geology of the Conterminous U.S. at 1:2,500,000 Scale - A digital representation of the 1974 P.B. King and H.M. Beikman Map, USGS Digital Data Series DDS - 11 (1994).

STATSGO: State Soil Geographic Database

Source: Department of Agriculture, Natural Resources Conservation Service (NRCS)

The U.S. Department of Agriculture's (USDA) Natural Resources Conservation Service (NRCS) leads the national Conservation Soil Survey (NCSS) and is responsible for collecting, storing, maintaining and distributing soil survey information for privately owned lands in the United States. A soil map in a soil survey is a representation of soil patterns in a landscape. Soil maps for STATSGO are compiled by generalizing more detailed (SSURGO) soil survey maps.

SSURGO: Soil Survey Geographic Database

Source: Department of Agriculture, Natural Resources Conservation Service (NRCS)

Telephone: 800-672-5559

SSURGO is the most detailed level of mapping done by the Natural Resources Conservation Service, mapping scales generally range from 1:12,000 to 1:63,360. Field mapping methods using national standards are used to construct the soil maps in the Soil Survey Geographic (SSURGO) database. SSURGO digitizing duplicates the original soil survey maps. This level of mapping is designed for use by landowners, townships and county natural resource planning and management.

PHYSICAL SETTING SOURCE RECORDS SEARCHED

LOCAL / REGIONAL WATER AGENCY RECORDS

FEDERAL WATER WELLS

PWS: Public Water Systems

Source: EPA/Office of Drinking Water

Telephone: 202-564-3750

Public Water System data from the Federal Reporting Data System. A PWS is any water system which provides water to at least 25 people for at least 60 days annually. PWSs provide water from wells, rivers and other sources.

PWS ENF: Public Water Systems Violation and Enforcement Data

Source: EPA/Office of Drinking Water

Telephone: 202-564-3750

Violation and Enforcement data for Public Water Systems from the Safe Drinking Water Information System (SDWIS) after August 1995. Prior to August 1995, the data came from the Federal Reporting Data System (FRDS).

USGS Water Wells: USGS National Water Inventory System (NWIS)

This database contains descriptive information on sites where the USGS collects or has collected data on surface water and/or groundwater. The groundwater data includes information on wells, springs, and other sources of groundwater.

OTHER STATE DATABASE INFORMATION

Groundwater Ambient Monitoring & Assessment Program

State Water Resources Control Board

Telephone: 916-341-5577

The GAMA Program is California's comprehensive groundwater quality monitoring program. GAMA collects data by testing the untreated, raw water in different types of wells for naturally-occurring and man-made chemicals. The GAMA data includes Domestic, Monitoring and Municipal well types from the following sources, Department of Water Resources, Department of Health Services, EDF, Agricultural Lands, Lawrence Livermore National Laboratory, Department of Pesticide Regulation, United States Geological Survey, Groundwater Ambient Monitoring and Assessment Program and Local Groundwater Projects.

Water Well Database

Source: Department of Water Resources

Telephone: 916-651-9648

California Drinking Water Quality Database

Source: Department of Public Health

Telephone: 916-324-2319

The database includes all drinking water compliance and special studies monitoring for the state of California since 1984. It consists of over 3,200,000 individual analyses along with well and water system information.

Geothermal Wells Listing

Department of Conservation

Telephone: 916-445-9686

Geothermal well means a well constructed to extract or return water to the ground after it has been used for heating or cooling purposes. Geothermal wells in California (except for wells on federal leases which are administered by the Bureau of Land Management) are permitted, drilled, operated, and permanently sealed and closed (plugged and abandoned) under requirements and procedures administered by the Geothermal Section of the Department of Conservation's Geologic Energy Management Division (CalGEM, formerly DOGGR).

California Oil and Gas Well Locations

Source: Dept of Conservation, Geologic Energy Management Division

Telephone: 916-323-1779

Oil and Gas well locations in the state.

PHYSICAL SETTING SOURCE RECORDS SEARCHED

California Earthquake Fault Lines

Source: California Division of Mines and Geology

The fault lines displayed on EDR's Topographic map are digitized quaternary fault lines prepared in 1975 by the United State Geological Survey. Additional information (also from 1975) regarding activity at specific fault lines comes from California's Preliminary Fault Activity Map prepared by the California Division of Mines and Geology.

RADON

State Database: CA Radon

Source: Department of Public Health

Telephone: 916-210-8558

Radon Database for California

Area Radon Information

Source: USGS

Telephone: 703-356-4020

The National Radon Database has been developed by the U.S. Environmental Protection Agency (USEPA) and is a compilation of the EPA/State Residential Radon Survey and the National Residential Radon Survey. The study covers the years 1986 - 1992. Where necessary data has been supplemented by information collected at private sources such as universities and research institutions.

EPA Radon Zones

Source: EPA

Telephone: 703-356-4020

Sections 307 & 309 of IRAA directed EPA to list and identify areas of U.S. with the potential for elevated indoor radon levels.

OTHER

Airport Landing Facilities: Private and public use landing facilities

Source: Federal Aviation Administration, 800-457-6656

Epicenters: World earthquake epicenters, Richter 5 or greater

Source: Department of Commerce, National Oceanic and Atmospheric Administration

California Earthquake Fault Lines: The fault lines displayed on EDR's Topographic map are digitized quaternary fault lines, prepared in 1975 by the United State Geological Survey. Additional information (also from 1975) regarding activity at specific fault lines comes from California's Preliminary Fault Activity Map prepared by the California Division of Mines and Geology.

STREET AND ADDRESS INFORMATION

© 2015 TomTom North America, Inc. All rights reserved. This material is proprietary and the subject of copyright protection and other intellectual property rights owned by or licensed to Tele Atlas North America, Inc. The use of this material is subject to the terms of a license agreement. You will be held liable for any unauthorized copying or disclosure of this material.

APPENDIX C

REGULATORY RECORDS SEARCH

APPENDIX C-1

REGULATORY RECORDS SEARCH

CALIFORNIA STATE
REGIONAL WATER QUALITY CONTROL BOARD

Hagop Tatian

From: Hagop Tatian
Sent: Wednesday, May 8, 2024 2:07 PM
To: 'centralcoast@waterboards.ca.gov'
Subject: Public Record Request: 2831 41st Ave., Soquel, CA 95073
Attachments: Record Request Form_KCE Matrix (5-8-24).pdf

To: RWQCB – Central Coast Region

KCE Matrix would like to inquire if the RWQCB agency maintains any records and/or documentation with regard to Underground Storage Tanks (USTs), Hazardous Materials (HAZMAT) and/or associated environmental assessment or remediation documentation for the following property:

**2831 41st Avenue
Soquel, CA 95073**

If the waterboard does maintain such records, please advise as to the necessary procedure to obtain such records from your office.

Should you have any questions or require additional information, please do not hesitate to contact our office at (818) 559 5500.

Thank you.

Sincerely,

Hagop Tatian

KCE Matrix, Inc.
1112 W. Burbank Blvd., Suite 301
Burbank, CA 91506
(818) 559 5500 phone
(818) 559 5511 fax
hagop@kcematrixinc.com

Central Coast Regional Water Quality Control Board Public Records Review Request

Note: You might find what you are looking for on [Geotracker](https://geotracker.waterboards.ca.gov/) - a database and geographic information system (GIS) that provides online access to environmental data. It tracks regulatory data about leaking underground fuel tanks (LUFT), Department of Defense (DoD), Spills-Leaks-Investigations-Cleanups (SLIC) and Landfill sites and information on public drinking water wells. Geotracker uses commercially available software to allow users to access data over the Internet and is available to the public. <https://geotracker.waterboards.ca.gov/>

Please EMAIL Your Request
(centralcoast@waterboards.ca.gov)

Requestor Information: (*Required Field)

*First:	Hagop	*Last:	T.
*Agency/Affiliation:	KCE Matrix, Inc.		
*Street Address:	1112 W. Burbank Blvd., Suite 301		
*City:	Burbank	*State:	CA
		*Zip:	91506
*Phone:	(818) 559 5500	Alternate:	
		Fax:	(818) 559 5511
Email:	hagop@kcematrixinc.com		

Requested Records: **Underground Tanks** **Site Cleanup** **NPDES**

File/Site Name	Volume or Time Period	Search Results (WB Staff Use)
2831 41st Ave, Soquel, CA 95073	1900 - Present	
(APN: 030-121-34)		

Routed To (WB Staff Use): _____ Date: _____

(WB Staff Use)
Your appointment is _____ at _____.
Day / Date Time
Note: Records may be reviewed during regular business hours, 8:00 a.m. to 5:00 p.m.

Files Reviewed By: _____ **Date:** _____
Reviewer Signature

Files Returned To: _____ **Date:** _____
Staff Signature

Hagop Tatian

From: Sayles, Tom@Waterboards <Tom.Sayles@waterboards.ca.gov>
Sent: Thursday, May 9, 2024 9:34 AM
To: Hagop Tatian
Cc: Woodard, Jesse@Waterboards
Subject: Public Record Request: 2831 41st Ave., Soquel, CA 95073

Hi Hagop,

All Central Coast Water Board cleanup cases are located on the GeoTracker Database at <http://geotracker.waterboards.ca.gov/> GeoTracker is the Water Boards' data management system for sites that impact, or have the potential to impact, water quality in California, with emphasis on groundwater. GeoTracker contains records for sites that require cleanup, such as Leaking Underground Storage Tank (LUST) Sites, Department of Defense Sites, and Cleanup Program Sites. GeoTracker also contains records for various unregulated projects as well as permitted facilities including: Irrigated Lands, Oil and Gas production, operating Permitted USTs, NPDES and Land Disposal Sites.

You can enter any address in the search bar. If there is an open or closed case it will show up on the search. If you find a site on GeoTracker, you can Email the Case Worker for that site for further assistance with your Records Request. Most files have already been uploaded to Geotracker. If the address does not show a case on Geotracker then we have no files for that address.

I did a search on the subject site and the Central Coast Water Board have no paper files or electronic records in GeoTracker. Please check with the local agencies. If you have any questions, let me know.

Thanks,

Tom Sayles
Engineering Geologist
Central Coast Water Board
895 Aerovista Place, Suite 101
San Luis Obispo, CA 93401-7906
Tel: (805) 542-4640
e-mail – Tom.Sayles@waterboards.ca.gov

From: Hagop Tatian <hagop@kcematrixinc.com>
Sent: Wednesday, May 8, 2024 2:07 PM
To: WB-RB3-centralcoast <centralcoast@waterboards.ca.gov>
Subject: Public Record Request: 2831 41st Ave., Soquel, CA 95073

EXTERNAL:

To: RWQCB – Central Coast Region

KCE Matrix would like to inquire if the RWQCB agency maintains any records and/or documentation with regard to Underground Storage Tanks (USTs), Hazardous Materials (HAZMAT) and/or associated environmental assessment or remediation documentation for the following property:

**2831 41st Avenue
Soquel, CA 95073**

If the waterboard does maintain such records, please advise as to the necessary procedure to obtain such records from your office.

Should you have any questions or require additional information, please do not hesitate to contact our office at (818) 559 5500.

Thank you.

Sincerely,

Hagop Tatian

KCE Matrix, Inc.
1112 W. Burbank Blvd., Suite 301
Burbank, CA 91506
(818) 559 5500 phone
(818) 559 5511 fax
hagop@kcematrixinc.com

APPENDIX C-2

REGULATORY RECORDS SEARCH

CALIFORNIA STATE
DEPARTMENT OF TOXIC SUBSTANCE CONTROL

Hagop Tatian

From: Hagop Tatian
Sent: Wednesday, May 8, 2024 2:09 PM
To: BerkeleyFileRoom@dtsc.ca.gov
Subject: Public Record Request: 2831 41st Ave., Soquel, CA 95073

To: DTSC Berkeley Regional Office – File Room

KCE Matrix would like to inquire if the DTSC maintains any records and/or documentation with regard to Underground Storage Tanks (USTs), Hazardous Materials (HAZMAT) and/or associated environmental assessment or remediation documentation for the following properties:

**2831 41st Avenue
Soquel, CA 95073
(APN: 030-121-34)**

If the DTSC does maintain such records, please advise as to the necessary procedure to obtain such records from your office.

Should you have any questions or require additional information, please do not hesitate to contact our office at (818) 559 5500.

Thank you.

Sincerely,

Hagop Tatian

KCE Matrix, Inc.
1112 W. Burbank Blvd., Suite 301
Burbank, CA 91506
(818) 559 5500 phone
(818) 559 5511 fax
hagop@kcematrixinc.com



Yana Garcia
Secretary for
Environmental Protection



Department of Toxic Substances Control

Meredith Williams, Ph.D.
Director
700 Heinz Avenue
Berkeley, California 94710-2721



Gavin Newsom
Governor

May 17, 2024

Hagop Tatian

hagop@kcematrixinc.com

818-559-5500

Public Records Request Number: PR2-050824-02

Locations: 2831 41st Ave. Soquel (or Capitola), CA 95073; APN: 030-121-34

Dear Mr. Tatian:

The Department of Toxic Substances Control (DTSC) received your email of May 8th, 2024, requesting records under the Public Records Act. After a thorough review of our files, no site records were found pertaining to the sites/facilities referenced above.

DTSC's Hazardous Waste Tracking System (HWTS) may also have records that pertain to this request. This unit tracks toxic waste generators, transporters (manifests), and disposal facilities. If you are interested in this type of information, it can be identified by accessing the HWTS database at: http://hwts.dtsc.ca.gov/report_search.cfm?id=5. If you are interested in retrieving detailed reports, additional charges may apply. Please contact the HWTS unit by email at hwtsreports@dtsc.ca.gov or by phone at (800)618-mcr@dtsc.ca.gov.

Many of our records are available on EnviroStor, an online database that provides non-confidential, public access to DTSCs data management system. It tracks our cleanup, permitting, enforcement, and investigation efforts at hazardous waste facilities and sites with known or suspected contamination issues. EnviroStor is available 24/7, 365 days a year. The data reflects the latest updates as they are entered in the system. Access it from your computer or smartphone, the local library – anywhere Internet access is available. Just go to www.envirostor.dtsc.ca.gov. You'll find a step-by-step tour of EnviroStor under the "How to Use EnviroStor" menu on the website.

If you have any questions or would like further information regarding your request, please contact me at [510-540-2591](tel:510-540-2591) or via email at Berkeleyfileroom@dtsc.ca.gov.

Sincerely,

Carl Rose

Carl Rose
Regional Records Coordinator
DTSC Berkeley Regional Office

APPENDIX C-3

REGULATORY RECORDS SEARCH

SANTA CRUZ COUNTY
DEPARTMENT OF ENVIRONMENTAL HEALTH

From: [Denice Barnes](#)
To: [Hagop Tatian](#)
Cc: [James Dyer](#)
Subject: RE: Public Record Request: 2831 41st Ave., Soquel, CA 95073
Date: Wednesday, May 8, 2024 2:29:45 PM
Attachments: [image001.png](#)

Hello,

All our agency's public documents can be found on the Environmental Health Website: <https://sceeh.org/NewHome/EnvironmentalHealthDocuments.aspx>. You will need Adobe Acrobat Reader installed on your computer device to view our documents. To get this free reader, go to: <https://get.adobe.com/reader/>.

Instructions and tips for using the online database search feature are on the webpage; however, tips for searching the website are as follows:

- Click on "All Documents"
- In the "Enter Facility or Address or APN" box, type the address you are researching (e.g., "123 Main*"). The "*" provides better search results in case a wrong designation for the address was entered (e.g., street, avenue, drive, etc.).
- If you use an APN, be sure to include hyphens (e.g., 123-456-78)
- Click "Submit"
- It may take a few minutes to generate any reports.
- This will provide you with all the documents for the site. There are two search pages (see bottom left buttons to click between pages).

If you have further questions, the Environmental Health Inspectors are in the office for calls between 8:00-9:30 am Monday-Friday.

Sincerely,

Denice Barnes

Environmental Health Division
701 Ocean Street, Room 312
Santa Cruz CA 95060
(831) 454-2725



From: Hagop Tatian <hagop@kcematrixinc.com>

Sent: Wednesday, May 8, 2024 2:16 PM

To: Environmental Health <EnvironmentalHealth@santacruzcountyca.gov>

Subject: Public Record Request: 2831 41st Ave., Soquel, CA 95073

******CAUTION:**This is an EXTERNAL email. Exercise caution. DO NOT open attachments or click links from unknown senders or unexpected email.****

To: Santa Cruz County Department of Environmental Health

KCE Matrix would like to inquire if the Santa Cruz County Environmental Health maintains any records and/or documentation with regard to Underground Storage Tanks (USTs), Hazardous Materials (HAZMAT) and/or associated environmental assessment or remediation documentation for the following properties:

**2831 41st Avenue
Soquel, CA 95073
(APN: 030-121-34)**

If the Environmental Health does maintain such records, please advise as to the necessary procedure to obtain such records from your office.

Should you have any questions or require additional information, please do not hesitate to contact our office at (818) 559 5500.

Thank you.

Sincerely,

Hagop Tatian

KCE Matrix, Inc.
1112 W. Burbank Blvd., Suite 301
Burbank, CA 91506
(818) 559 5500 phone
(818) 559 5511 fax
hagop@kcematrixinc.com

REQUEST FOR SERVICE - ENVIRONMENTAL HEALTH SERVICE

Complaint # 06-109 Envision # #414 Program Element 4499 Facility ID _____ Record ID _____

Location of Request 2831 41st Ave _____ Follow-Up Date _____

Nearest Cross Street _____

APN/DBA 030-121-54

Responsible Party/Owner Joseph E. Nancy Inferrera

Address 133 Casitas Ave, San Francisco CA

(415) 585-6739 94127

Requesting Party _____ Phone _____

Address _____

Sup./Dist. 4/13/06
Date Received _____
Received By CS
Time _____

Assigned to: _____
 I H O S

Cash Register Validation or File

Details of Request:

Garbage + rats. Referral is from Public Works + Code Compliance
vacant house, squatters. House has been boarded up, arrest made
± 3 weeks ago.

DATE (For EHS Specialist's Use Only - Disposition)

4/13/06 Clinical, please log in.

" Assigned call, gave back to Celia

4/19/06 Clinical, please mail "2831 41st Ave"

" Mailed letter to owner, and CC's gave Celia copy of letter

Deadline 5/1/06

4/21/06 TC Mr. Inferrera, agreed to get PCO immediately. Requested more time as rain has limited clean up

4/26/06 TC Nancy Inferrera, extended deadline to 5/31/06. They are having to deal with redevelopment, code compliance, from SF and are encountering difficulties. Advised her to hire local cleanup or demolition crew, get PCO out there right away + handle sharps appropriately.

" TC Kevin F. Code Comp. They will inspect tomorrow.

6/20/06 At site. Property cleaned up. Close Comp.

DATE COMPLAINANT CONTACTED 4-17-06 REVIEWED BY J. Muro DATE 6-23-06

JK



County of Santa Cruz

HEALTH SERVICES AGENCY

701 OCEAN STREET, ROOM 312, SANTA CRUZ, CA 95060-4073

(831) 454-2022 FAX: (831) 454-3128 TDD: (831) 454-4123

www.co.santa-cruz.ca.us/eh/ehhome.htm

ENVIRONMENTAL HEALTH

April 17, 2006

Joseph and Nancy Inferrera
133 Casitas Ave.
San Francisco, California 94127

Subject: Notice and Order to Abate for 2831 41st Avenue, Soquel, CA (APN: 030-121-34)

Dear Mr. & Mrs. Inferrera,

On April 13, 2006, this Office received an environmental nuisance complaint against the above property alleging a garbage and rodent nuisance.

Please abate the environmental nuisance and comply with state and local codes by accomplishing the item noted below:

- Refuse and garbage containers shall not be placed adjacent to the street for pickup more than 24 hours prior to pickup time, and they shall be removed within the 24 hour period following pickup.
- Garbage and rubbish shall be kept in approved watertight containers. Refuse containers shall have tightly fitting covers which will prevent fly access and breeding and the escape of odors.
- Remove all accumulated refuse from the premises; refuse shall be removed at least once a week to an approved disposal site.
- Animal wastes must be cleaned up daily and either placed in an approved garbage container (double bagged) or limited amounts may be buried onsite.
- Ensure all garbage and rubbish is held in vermin proof containers and removed from the property on a weekly basis.
- Keep vegetation and weeds trimmed to allow visual access and remove rodent habitat.
- Remove all stored unused vehicles and objects from the property.
- Do not keep pet or bird food outside.
- Store firewood and lumber away from buildings and at least 18" from the ground.

You may appeal this order of abatement by filing a written appeal, specifying the grounds upon which it is made, accompanied by a \$75.00 appeal fee, to the County's Hearing Officer within 10 days from the receipt of this notice. The order to abate will be stayed pending the appeal.

The Environmental Health Service appreciates your cooperation in this matter. Failure to comply with environmental health and sanitation codes prior to May 1, 2006, may result in legal action to assure compliance. By Resolution of the Board of Supervisors, a \$170.00 reinspection fee will be charged when violations noted are not corrected prior to the reinspection date. If you have any questions, please telephone me at 831-454-2752 between 8:00 – 9:00 a.m., Monday through Friday.

Sincerely,

A handwritten signature in black ink, appearing to read 'Celia Brown', with a long horizontal flourish extending to the right.

Celia Brown, R.E.H.S.
Registered Environmental Health Specialist

CO# 4114, PE# 4499

REQUEST FOR SERVICE - ENVIRONMENTAL HEALTH SERVICE

Complaint # 09-160 Envision # CO 5819 Program Element 4033 Facility ID _____ Record ID _____

Location of Request 2831 41st Ave _____

Follow-Up Date _____

Nearest Cross Street _____

APN/DBA 030-124-34

Responsible Party/Owner Joseph + Nancy Inferrera

Address 133 Casitas Ave, SF 94127

(415) 585-6739

Requesting Party _____ Phone _____

Address _____

CS
Sup./Dist. _____
7/28/09
Date Received _____
Received By _____
Time _____

Assigned to: _____
 I H O S

Cash Register Validation or File

Details of Request:

Neglected property, junk, debris + vermin.

DATE	(For EHS Specialist's Use Only - Disposition)
7/28/09	At site, a couple of plastic garbage bags, lots of junk, mattress, shopping cart, etc.
7/29/09	Overgrown of brambles, good rodent habitat. The Council, please log in + return sent letters .
7/29/09	Logged in + back to CB-T
7/31/09	Council, please send letter. Deadline 8/17
8-3-09	CO ltr dated 7-31-09 mailed complainant, b4 u. Chron Back to CB T
8/14/09	Message from Inferrera: site cleaned up
8/24/09	At site. All violations corrected. Close

DATE COMPLAINANT CONTACTED 7/28/09 REVIEWED BY HA DATE 8-25-09

DISTRIBUTION: WHITE = EHS FILE PINK = FISCAL YELLOW = PROGRAM MANAGER
(PHD-97(REV. 8/00))

BE



County of Santa Cruz

HEALTH SERVICES AGENCY

701 OCEAN STREET, ROOM 312, SANTA CRUZ, CA 95060-4073
(831) 454-2022 FAX: (831) 454-3128 TDD: (831) 454-4123

www.co.santa-cruz.ca.us/eh/ehhome.htm

ENVIRONMENTAL HEALTH

July 31, 2009

Joseph and Nancy Inferrera
133 Casitas Ave.,
San Francisco, CA 94127

Subject: 2831 41st Avenue, Santa Cruz, CA (APN 030-121-34)

Dear Mr. & Mrs. Inferrera,

On July 28th, 2009, this Office received an environmental nuisance complaint against your property alleging that at the above address there is a garbage nuisance.

Please abate the environmental nuisance and comply with state and local codes by accomplishing the following items:

- Garbage and rubbish shall be kept in approved watertight containers. Refuse containers shall have tightly fitting covers which will prevent fly access and breeding and the escape of odors.
- Remove all accumulated refuse from the premises; refuse shall be removed at least once a week to an approved disposal site.
- Animal wastes must be cleaned up daily and either placed in an approved garbage container (double bagged) or limited amounts may be buried onsite.

The Environmental Health Service appreciates your cooperation in this matter. Failure to comply with environmental health and sanitation codes prior to August 17th, 2009, may result in enforcement to assure compliance. By Resolution of the Board of Supervisors, a \$175.00 reinspection fee will be charged when violations noted are not corrected prior to reinspection dates. If you have any questions, please telephone me at (831) 454-2752 between 8:00 – 9:00 a.m., Monday through Friday.

Sincerely,

Celia Brown
Senior Registered Environmental Health Specialist

HSA-92.L
PE# 4499

APPENDIX C-4

REGULATORY RECORDS SEARCH

SANTA CRUZ COUNTY FIRE DEPARTMENT

Skip to main content

Public Record Requests

Santa Cruz County



Request Visibility: Unpublished

Request 24-228 Open



Dates

Due
May 18, 2024

Received
May 8, 2024 via web

Request

To: County Fire Department: We would like to request copies of any records and/or documentation you may maintain with regard to Underground Storage Tanks (USTs), Hazardous Materials (HAZMAT) and/or associated environmental assessment or remediation documentation for the following properties: 2831 41st Avenue, Soquel, CA 95073. (APN: 030-121-34). Thank you.

Requester

Hagop T.

hagop@kcematrixinc.com

1112 W. Burbank Blvd., Suite 301, Burbank, CA, 91506

8185595500

KCE Matrix, Inc.

Timeline

Documents

- Message to requester** Requester + Staff
Thank you for your request.
May 8, 2024, 2:21 pm
- Department assignment** Public
County Fire
May 8, 2024, 2:21 pm by the requester
- Request opened** Public
Request received via web
May 8, 2024, 2:21 pm by the requester

Invoices

No invoices due

Staff assigned

Departments
County Fire

Point of contact
Luna Harter

Hagop Tatian

From: Santa Cruz County Public Records <messages@nextrequest.com>
Sent: Wednesday, May 8, 2024 2:22 PM
To: Hagop Tatian
Subject: Your Santa Cruz County public records request #24-228 has been opened.

-- Attach a non-image file and/or reply ABOVE THIS LINE with a message, and it will be sent to staff on this request. --

Santa Cruz County Public Records

Your record request #24-228 has been submitted successfully.

Thank you for your request.

[View Request 24-228](#)

<https://santacruzcounty-ca.nextrequest.com/requests/24-228>

As the requester, you can always see the status of your request by signing into the Santa Cruz County [portal](#).

If you haven't already signed in, you may need to [activate or setup your account](#) to get started. Once your account is activated, you can communicate directly with the Santa Cruz County through NextRequest.



Reply to this email or sign in to contact Santa Cruz County.

[Change your email settings](#) | [Visit our help center](#)

Hagop Tatian

From: Santa Cruz County Public Records <messages@nextrequest.com>
Sent: Thursday, May 9, 2024 2:51 PM
To: Hagop Tatian
Subject: [External Message Added] Santa Cruz County public records request #24-228

-- Attach a non-image file and/or reply ABOVE THIS LINE with a message, and it will be sent to staff on this request. --

Santa Cruz County Public Records

A message was sent to you regarding record request #24-228:

Dear Hagop T,

After a review, the County has determined that it does not have responsive records to your request. APN: 030-121-34 is located in Central Fire Protection District's jurisdiction. This request will now be closed.

Pursuant to California Government Code section 7922.535, we write in response to the request dated May 8, 2024. We are submitting this response within the ten-day period for response set out in Government Code section 7922.535. We note that the Requests are limited only to records maintained in the normal course of business by the County and records that are in the County's custody and control.

Please note that we will not produce records that are privileged or otherwise exempt from disclosure pursuant to California Government Code section 7927.200 and 7927.705. This includes documents pertaining to pending litigation or claims, and documents protected by the attorney-client privilege, attorney work product, and official information privileges.

No preliminary drafts or memorandum not normally kept in the ordinary course of business will be produced pursuant to California Government Code section 7927.500. Records concerning real estate appraisals for pending acquisitions are also exempt from disclosure under California Government Code section 7928.705.

We will not produce documents that are subject to copyright protections, contain trade secrets, and/or proprietary and/or confidential information. See California Government Code sections 7922.570-7922.580, 7927.705, 7922.585; California Evidence Code section 1060.

Moreover, we will not produce documents exempt from disclosure under the deliberative process privilege. See *Times Mirror Co. v. Superior Court* (1991) 53 Cal.3d 1325.

No documents will be produced where “the public interest served by not disclosing the record clearly outweighs the public interest by the disclosure of the record” under California Government Code section 7922.000. Additionally, no documents will be produced if they contain personnel, medical, private, confidential, or similar files, the disclosure of which would constitute an unwarranted invasion of personal privacy under California Government Code section 7927.700 and/or the Health Insurance Portability and Accountability Act of 1996. And, to the extent any of the records you are requesting are the subject of ongoing litigation and/or pending investigations, and/or are law enforcement investigatory records, such records are exempt from production. See Government Code sections 7927.200, 7923.600-7923.625.

In addition, no documents or records will be produced to the extent such a production would violate California Penal Code §§ 832.7, 832.8, 11076, California Civil Code § 129, California Welfare and Intuitions Code §§ 827, 828, 831, California Business and Professions Code § 805, or California Evidence Code § 1043.

Furthermore, as we review your Requests, we may discover other applicable privileges and/or exemptions under the Government Code, or other applicable state or federal laws, and we reserve all rights to assert those at any time.

Please contact me if you have any questions. As always, the County reserves all rights.

Kind regards,
Elizabeth Alonzo, Admin Aide

View Request 24-228

<https://santacruzcounty-ca.nextrequest.com/requests/24-228>



Questions about your request? Reply to this email or sign in to contact staff at Santa Cruz County.

Technical support: See our [help page](#)

Hagop Tatian

From: Santa Cruz County Public Records <messages@nextrequest.com>
Sent: Thursday, May 9, 2024 2:55 PM
To: Hagop Tatian
Subject: Your Santa Cruz County public records request #24-228 has been closed.

-- Attach a non-image file and/or reply ABOVE THIS LINE with a message, and it will be sent to staff on this request. --

Santa Cruz County Public Records

Record request #24-228 has been closed. The closure reason supplied was:

Dear Hagop T,

The record(s) you are seeking are not maintained by the County of Santa Cruz. Please direct your inquiry to the below entity/agency:

<https://www.centralfiresc.org/2227/Public-Records-Requests>

**Central Fire District
www.centralfiresc.org**

This PRA will now be closed.

**Kindly,
Elizabeth Alonzo, Admin Aide**

View Request 24-228

<https://santacruzcounty-ca.nextrequest.com/requests/24-228>



Questions about your request? Reply to this email or sign in to contact staff at Santa Cruz County.

Technical support: See our [help page](#)

APPENDIX C-5

REGULATORY RECORDS SEARCH

SANTA CRUZ COUNTY CENTRAL FIRE DISTRICT

Hagop Tatian

From: Central Fire Protection District <do_not_reply@civicplus.com>
Sent: Monday, May 20, 2024 9:41 AM
To: Hagop Tatian
Subject: Public Records Request Confirmation

Thank you for your request!

Here is what we have on file:

Public Records Request Form

#1461

SUBMITTER

Category: Public Records Request Form
Priority: 3
Assigned To: Finch Gena
Submitted: 5/20/2024 9:40 AM
Source: Website 35.131.97.34

1112 W. Burbank Blvd. #301
Burbank, CA 91506

CONTACT

hagop@kcematrixinc.com
8185595500

REQUEST DETAILS

Description

Date of request

5/20/24

Time of request

940

Records Request Information

In accordance with the California Public Records Act (Gov. Code §§. 6250 et seq.), I am requesting to (check one)

Receive copies of the following public records

Type of record(s):

Please provide sufficient detail to assist in locating the specific public records you are seeking.

Records related to Underground Storage Tanks (USTs), Hazardous Materials (HAZMAT) and/or associated environmental assessment or remediation documentation for the following property: 2831 41st Avenue, Soquel, CA 95073, (APN: 030-121-34)

Date or date range of record(s)

1900-2024

Additional information (if needed)

Contact Information

First Name

Hagop

Last Name

T.

Address

1112 W. Burbank Blvd. #301

Zip

91506

Email

hagop@kcematrixinc.com

I understand that the District will respond to all Public Records Act requests in compliance with State law. For copies of the above-listed public records, I understand the District copying fees will apply or statutory fees for copying may apply. I understand that I will be responsible for payment of all copying fees in advance of delivery of any requested copies. I also understand that the District has 10 days to determine if the request seeks disclosable records in the District's possession. In some instances, the time may be extended by written notice if additional time is required to search for and collect the requested information. If more than fifty (50) pages are requested, the District may require a deposit before making copies.

Do you agree?

By clicking 'I Agree' you agree and acknowledge that 1) You agree to the statement and conditions above and 2) Your Public Records Request will not be "Signed" in the sense of a traditional paper document and 3) By signing in this alternate manner, you agree that your electronic signature is valid and binding upon you to the same force and effect as a handwritten signature.

I Agree

Signature of person making the request

HT

Hagop Tatian

From: Central Fire Protection District <do_not_reply@civicplus.com>
Sent: Monday, May 20, 2024 5:55 PM
To: Hagop Tatian
Subject: Update for request ID 1461: Public Records Request Form

Recent Activity for Your Request

Comment added by *Mike DeMars* on May 20, 2024 5:55 PM

2831 41st Avenue is the former site of a private single family dwelling. We have no records on file for this building. For future reference, Central Fire District does not keep records of underground storage tanks or HAZ MAT storage. You can contact the Santa Cruz County Office of Environmental Health or that information.

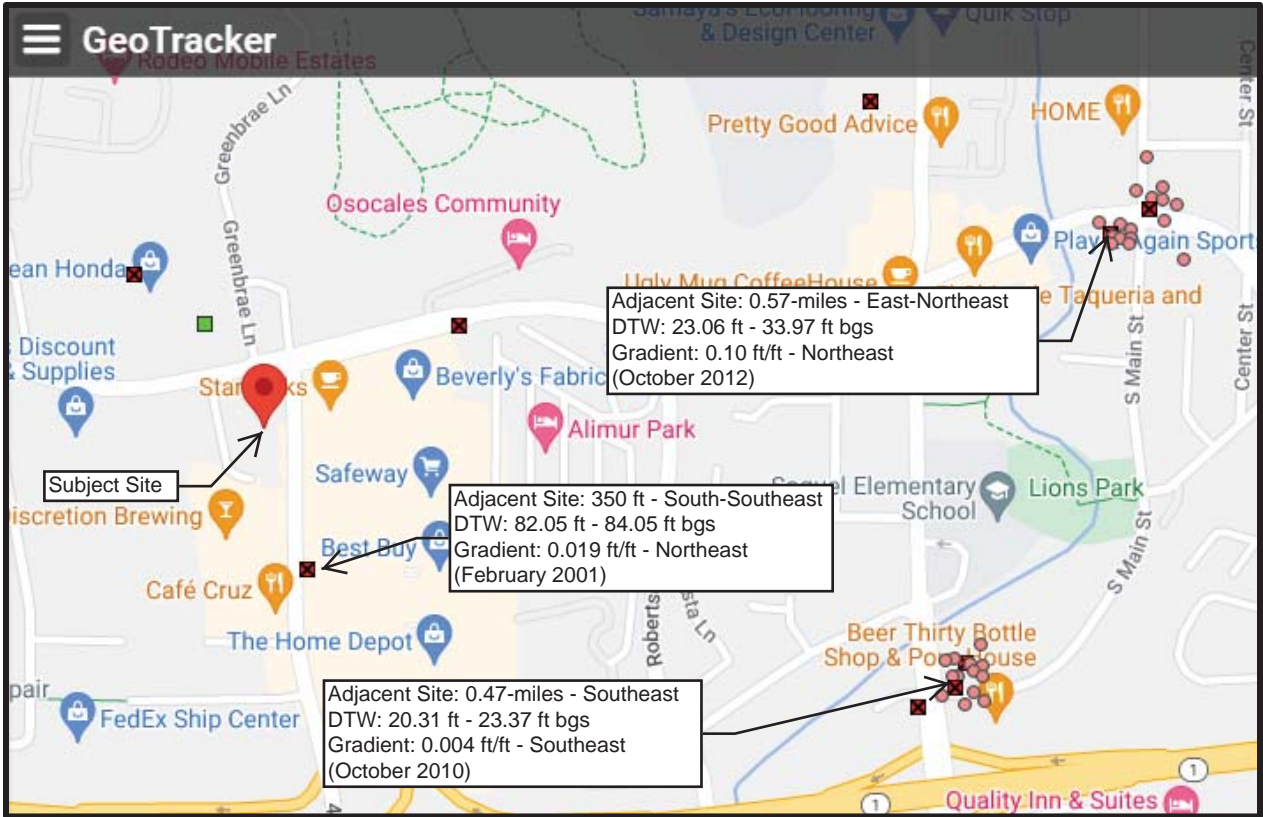
Public Records Request Form

#1461



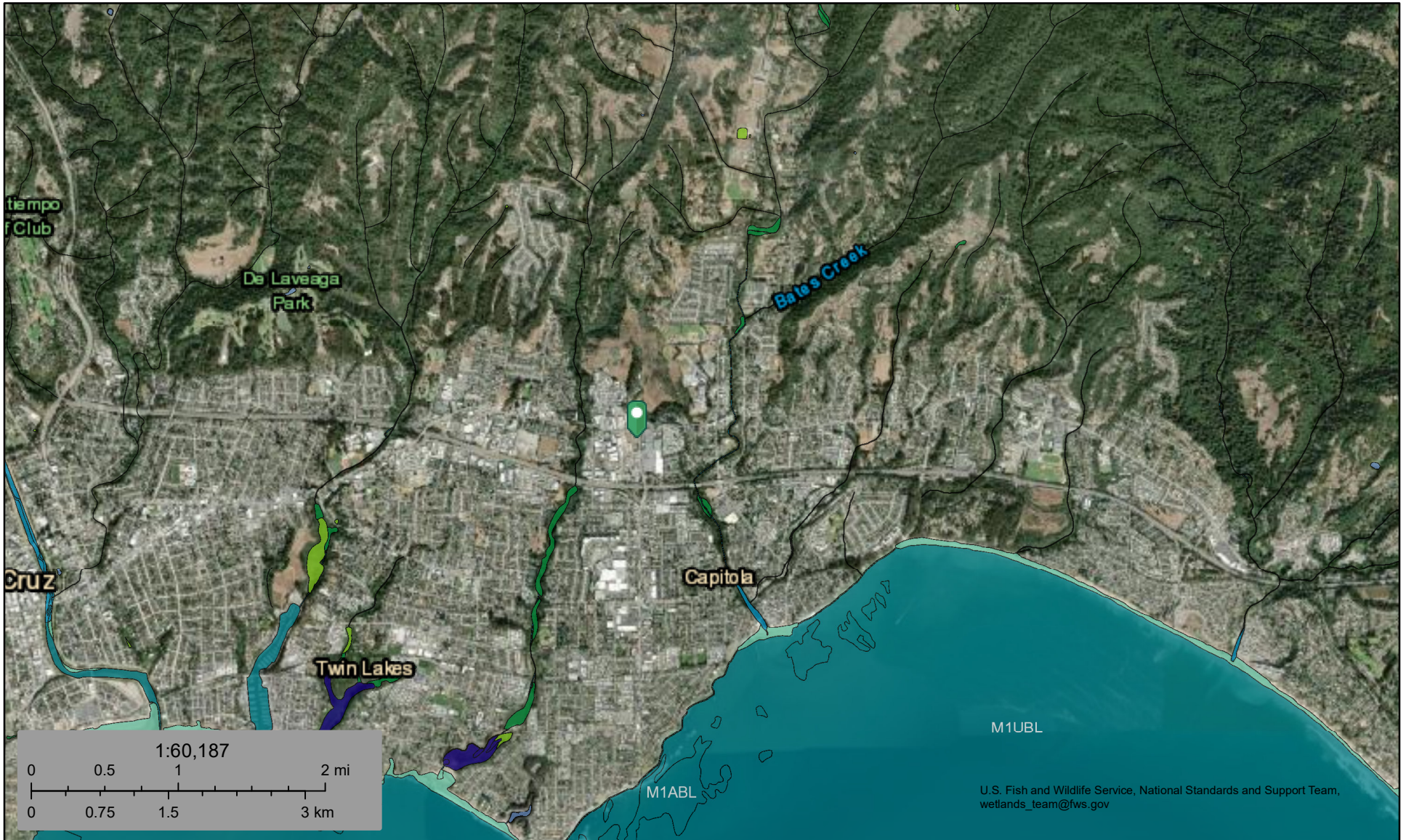
APPENDIX C-6

HYDROLOGY INFORMATION



APPENDIX C-7

NATIONAL WETLANDS INVENTORY - WETLAND MAP



U.S. Fish and Wildlife Service, National Standards and Support Team,
wetlands_team@fws.gov

May 17, 2024

Wetlands

- | | | | | | |
|---|--------------------------------|---|-----------------------------------|---|----------|
|  | Estuarine and Marine Deepwater |  | Freshwater Emergent Wetland |  | Lake |
|  | Estuarine and Marine Wetland |  | Freshwater Forested/Shrub Wetland |  | Other |
| | |  | Freshwater Pond |  | Riverine |

This map is for general reference only. The US Fish and Wildlife Service is not responsible for the accuracy or currentness of the base data shown on this map. All wetlands related data should be used in accordance with the layer metadata found on the Wetlands Mapper web site.

APPENDIX C-8

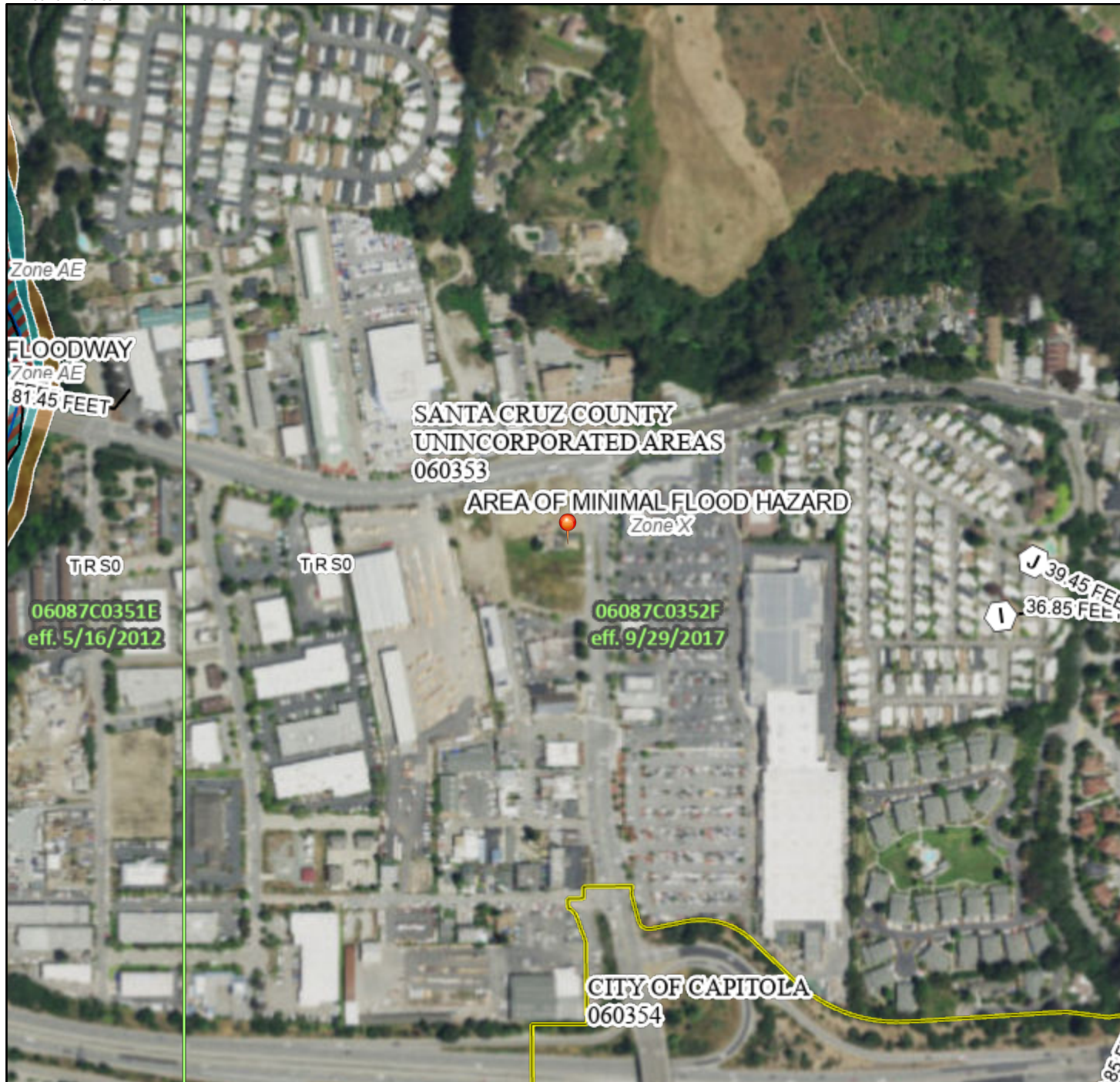
FEDERAL EMERGENCY MANAGEMENT AGENCY

NATIONAL FLOOD HAZARD MAP

National Flood Hazard Layer FIRMMette



121°58'13"W 36°59'27"N



Legend

SEE FIS REPORT FOR DETAILED LEGEND AND INDEX MAP FOR FIRM PANEL LAYOUT


SPECIAL FLOOD HAZARD AREAS		Without Base Flood Elevation (BFE) Zone A, V, A99
		With BFE or Depth Zone AE, AO, AH, VE, AR
		Regulatory Floodway
OTHER AREAS OF FLOOD HAZARD		0.2% Annual Chance Flood Hazard, Areas of 1% annual chance flood with average depth less than one foot or with drainage areas of less than one square mile Zone X
		Future Conditions 1% Annual Chance Flood Hazard Zone X
		Area with Reduced Flood Risk due to Levee. See Notes. Zone X
		Area with Flood Risk due to Levee Zone D
OTHER AREAS		NO SCREEN Area of Minimal Flood Hazard Zone X
		Effective LOMRs
GENERAL STRUCTURES		Area of Undetermined Flood Hazard Zone D
		Channel, Culvert, or Storm Sewer
OTHER FEATURES		Levee, Dike, or Floodwall
		20.2 Cross Sections with 1% Annual Chance Water Surface Elevation
		17.5 Coastal Transect
		Base Flood Elevation Line (BFE)
		Limit of Study
MAP PANELS		Jurisdiction Boundary
		Coastal Transect Baseline
		Profile Baseline
		Hydrographic Feature
		Digital Data Available
		No Digital Data Available
		Unmapped
		The pin displayed on the map is an approximate point selected by the user and does not represent an authoritative property location.



This map complies with FEMA's standards for the use of digital flood maps if it is not void as described below. The basemap shown complies with FEMA's basemap accuracy standards

The flood hazard information is derived directly from the authoritative NFHL web services provided by FEMA. This map was exported on **5/17/2024 at 2:39 PM** and does not reflect changes or amendments subsequent to this date and time. The NFHL and effective information may change or become superseded by new data over time.

This map image is void if the one or more of the following map elements do not appear: basemap imagery, flood zone labels, legend, scale bar, map creation date, community identifiers, FIRM panel number, and FIRM effective date. Map images for unmapped and unmodernized areas cannot be used for regulatory purposes.



1:6,000

121°57'36"W 36°58'58"N

Basemap Imagery Source: USGS National Map 2023

APPENDIX D

HISTORICAL RESEARCH DOCUMENTATION

APPENDIX D-1

**SANTA CRUZ COUNTY RECORDS
(BUILDING DEPARTMENT)**

Skip to main content

Public Record Requests



Santa Cruz County

Request Visibility: Unpublished

Request 24-230 [Open](#)



Dates

Due
May 18, 2024

Received
May 8, 2024 via web

Request

To: Santa Cruz County Building/Planning Department -
Records: We would like to request copies of any records and/or documentation you may maintain with regard to site history, including historic and current permit applications (building, electrical, sewer, etc.), certificates of occupancy and violations for the following properties: 2831 41st Avenue, Soquel, CA 95073. (APN: 030-121-34). Thank you.

Requester

Hagop T.

hagop@kcematrixinc.com

1112 W. Burbank Blvd., Suite 301, Burbank, CA, 91506

8185595500

KCE Matrix, Inc.

Timeline

Documents

- Message to requester** Requester + Staff
Thank you for your request.
May 8, 2024, 2:27pm
- Department assignment** Public
Recorders
May 8, 2024, 2:27pm by the requester
- Request opened** Public
Request received via web
May 8, 2024, 2:27pm by the requester

Invoices

No invoices due

Staff assigned

Departments
Recorders

Point of contact
Carol Sutherland

Hagop Tatian

From: Santa Cruz County Public Records <messages@nextrequest.com>
Sent: Wednesday, May 8, 2024 2:27 PM
To: Hagop Tatian
Subject: Your Santa Cruz County public records request #24-230 has been opened.

-- Attach a non-image file and/or reply ABOVE THIS LINE with a message, and it will be sent to staff on this request. --

Santa Cruz County Public Records

Your record request #24-230 has been submitted successfully.

Thank you for your request.

[View Request 24-230](#)

<https://santacruzcounty-ca.nextrequest.com/requests/24-230>

As the requester, you can always see the status of your request by signing into the Santa Cruz County [portal](#).

If you haven't already signed in, you may need to [activate or setup your account](#) to get started. Once your account is activated, you can communicate directly with the Santa Cruz County through NextRequest.



Reply to this email or sign in to contact Santa Cruz County.

[Change your email settings](#) | [Visit our help center](#)

Hagop Tatian

From: Santa Cruz County Public Records <messages@nextrequest.com>
Sent: Friday, May 17, 2024 10:15 AM
To: Hagop Tatian
Subject: [External Message Added] Santa Cruz County public records request #24-230

-- Attach a non-image file and/or reply ABOVE THIS LINE with a message, and it will be sent to staff on this request. --

Santa Cruz County Public Records

A message was sent to you regarding record request #24-230:

Dear Hagop T.,

After review, the County has determined that it has record(s) responsive to your request. The County anticipates it will take approximately 14 days to compile and review all potential records. After the records are processed, the County will inform you of what costs, if any, for the production. Our deadline to respond is now May 31, 2024.

As always, the County reserves all rights.

**Kind regards,
Planning Dept. PRA Liaison**

[View Request 24-230](#)

<https://santacruzcounty-ca.nextrequest.com/requests/24-230>

Hagop Tatian

From: Santa Cruz County Public Records <messages@nextrequest.com>
Sent: Friday, May 17, 2024 10:19 AM
To: Hagop Tatian
Subject: [Due Date Changed] Santa Cruz County public records request #24-230

-- Attach a non-image file and/or reply ABOVE THIS LINE with a message, and it will be sent to staff on this request. --

Santa Cruz County Public Records

The due date for record request #24-230 has been changed to:

May 31, 2024

[View Request 24-230](#)

<https://santacruzcounty-ca.nextrequest.com/requests/24-230>



Questions about your request? Reply to this email or sign in to contact staff at Santa Cruz County.

Technical support: See our [help page](#)

Hagop Tatian

From: Santa Cruz County Public Records <messages@nextrequest.com>
Sent: Tuesday, May 28, 2024 1:26 PM
To: Hagop Tatian
Subject: [Document Released to Requester] Santa Cruz County public records request #24-230

-- Attach a non-image file and/or reply ABOVE THIS LINE with a message, and it will be sent to staff on this request. --

Santa Cruz County Public Records

Documents have been released for record request #24-230 along with the following message:

Dear Hagop T.,

After a review, the County has determined that it has non-exempt records responsive to the request, which are enclosed. The County did not locate any exempt records. This request will now be closed.

As always, the County reserves all rights.

Kind regards,

**Lori Welch Bettencourt
Administrative Aide, Clerk of the Board**

- [Forty-First Avenue...pdf](#)
- [Forty-First Avenue.pdf](#)
- [SCCSD Sewer Charge Report 2023.pdf](#)
- [Sewer Service Charge Report 2022-23.pdf](#)
- [Sewer Service Charge Report SCCSD 2020-21.pdf](#)
- [030-121-34 Photo - Posted Notice 5-3-06.pdf](#)

- 030-121-34 Photo Vegetation 1 - 5-3-06.pdf
- 030-121-34 Photo Vegetation 2 - 5-3-06.pdf
- Admin Citation #00088.pdf
- Admin Citation 00083.pdf
- Case Summary HR20820.pdf
- Case Summary NV24766.pdf
- Citation Processing Center - Data Ticket 00084.pdf
- Citation Processing Center - Data Ticket 00087.pdf
- Code File Photos 5.pdf
- Code File Photos 3.pdf
- Codes NV24766.pdf
- Code File Photos 4.pdf
- 41st Avenue and Soquel Drive Soquel - Sale -1.pdf
- 41st Avenue and Soquel Drive Soquel - Sale -2.pdf
- Code File Photos 2.pdf
- FW_ Outstanding Citation & Code Case Fees _ 030-121-34 _ 2821 41st Ave.pdf
- RE 030-121-34 2831 41st Ave. Soquel Joseph Inferrera.pdf
- RE_ 2831 41st Ave 2.pdf
- RE Soquel 41st - follow up_3.pdf

View Request 24-230

<https://santacruzcounty-ca.nextrequest.com/requests/24-230>

Document links are valid for one month. After June 28, you will need to sign in to view the document(s).



Questions about your request? Reply to this email or sign in to contact staff at Santa Cruz County.

Technical support: See our [help page](#)

Hagop Tatian

From: Santa Cruz County Public Records <messages@nextrequest.com>
Sent: Tuesday, May 28, 2024 1:29 PM
To: Hagop Tatian
Subject: [Document Released to Requester] Santa Cruz County public records request #24-230

-- Attach a non-image file and/or reply ABOVE THIS LINE with a message, and it will be sent to staff on this request. --

Santa Cruz County Public Records

Documents have been released for record request #24-230 along with the following message:

Dear Hagop T.,

After a review, the County has determined that it has non-exempt records responsive to the request, which are enclosed. The County did not locate any exempt records. This is the second, and final, set of responsive records (47 attachments between two emails).

This request will now be closed.

As always, the County reserves all rights.

Kind regards,

**Lori Welch Bettencourt
Administrative Aide, Clerk of the Board**

- RE_ Soquel & 41st - follow up 4.pdf

- Re_Soquel & 41st - follow up 2.pdf
- Labels NV24766.pdf
- RE_2831 41st Ave 1.pdf
- RE_2831 41st Ave _3.pdf
- Label_P.pdf
- Proof of Service NV24766.pdf
- Notice of Intent NV24766.pdf
- NV24766 Payment Receipt.pdf
- Letter 4-12-24 Admin Cit.pdf
- NOV 030-121-34 - NV24766.pdf
- Service Request 17840 Summary.pdf
- Service Request 18139 Summary.pdf
- Code File Photos 6.pdf
- Thumbs.db
- Service Request 18766 Summary.pdf
- Service Request 3314 Summary.pdf
- Service Request 3353 Summary.pdf
- WarningLetter1.1.pdf
- Violation Resolution Invoice NV24766.pdf
- m_cvCrystalViewer - 2024-05-14T154144.856.pdf
- Code File Photos 1.pdf

View Request 24-230

<https://santacruzcounty-ca.nextrequest.com/requests/24-230>

Document links are valid for one month. After June 28, you will need to sign in to view the document(s).



Questions about your request? Reply to this email or sign in to contact staff at Santa Cruz County.

Technical support: See our [help page](#)

Case Summary Report

APN: 03012134

BOWSER NANCY S 133 CASITAS AVE

CASE #: HR20820

SR #

SR Date:

Priority: Medium

Date Posted:

Date Recorded:

Hours:

Case Group: ZON

Current Milestone: Completed

Case Description:

From ALUS: Resolved Dt 05/23/06 Inv:Z73 Stat:R Last Actn:C7 Note: Insp:05/03/06 Post:05/03/06:17 Record:

.DSC THIS DOCUMENT WAS CREATED BY P_M

CHANGES;04/12/06;Complaint Received;P_M COMPLAINT: Neglected Property - Apparently this house has been vacant for months. It's infested with transients, garbage, abandoned vehicles, & rats.

CHANGES;04/12/06;Sent Letter ;P_M STATUS CODE CHANGED, OLD=(Complaint Received), NEW=(I6).

CHANGES;04/12/06;Sent Letter;P_M Sent 1st contact letter to PO and forwarded file to CCI Aaron.

CHANGES;04/12/06;Sent Letter;P_M Today I e-mailed Celia Brown in Environmental Health referring the portion of the complaint pertaining to the rats & garbage.

CHANGES;05/03/06;BILL HOURS 1.5/A_L FOR On-Site Inspection;A_L Site inspection confirmed alligation of neglected property. I could barely see the house through the extremely overgrown vegetation. In addition, it looks as if someone is dumping garbage over the fence and the house looks to be in very poor condition. Posted red tag for 13.10.566. (AJL)

CHANGES;05/03/06;Issued Red Tag ;A_L FOLLOW-UP DATE CHANGED, OLD=(20060512), NEW=(20060512). STATUS CODE CHANGED LD=(Sent Letter), NEW=(17).

CHANGES;05/16/06;Issued Red Tag ;KLS FOLLOW-UP DATE CHANGED, OLD=(20060601), NEW=(20060601).

CHANGES;05/16/06;Issued Red Tag;KLS Sent letter of Intent certified mail to owner. "13.10.566 - Neglected Property."

CHANGES;05/23/06;BILL HOURS 1/A_L FOR On-Site Inspection;A_L Drove by subject property and it has been completely cleaned up. Resolved. (AJL)

CHANGES;05/23/06;Resolved ;A_L FOLLOW-UP CODE CHANGED, OLD=(F1), NEW=(). FOLLOW-UP DATE CHANGED, OLD=(2006 6), NEW=(20060616). RESOLUTION DATE CHANGED, OLD=(), NEW=(). STATUS CODE NGED, OLD=(Issued Red Tag), NEW=(C7).

Next Inspection:

Case Summary Report

APN: 03012134
 BOWSER NANCY S 133 CASITAS AVE

CASE #: NV24766
SR # 18139
SR Date: 06/23/2022

Priority: **Date Posted:** 07/01/2022 **Date Recorded:** **Hours:** 2.27
Case Group: **Current Milestone:** Completed

Case Description:

- 1. Occupied unsafe structure
- 2. Nuisance property

Inspections:

Inspections/Comments	Inspector	Hrs	Date	Result
Site Inspection-Post NOV/Intent to Record 7/2/22 - Posted NOV for a dilapidated/unsecure structure, neglected property, & public nuisance. Structure required to be properly secured, cleaned-up of all trash debris, materials, fire hazards, chemicals, propane tanks, inoperable/unregistered vehicles, RV, equipment, etc. As I was leaving property I met a male that was on-site assisting with the clean-up and he confirmed that some of the items on-site were his but was in the process of cleaning up & removing all personal property & debris, which I confirmed. The structure was also in the process of getting boarded up. However, he also informed that he was due for back surgery within a week and that he would need some recovery time but that property would be cleaned-up within the 90-day time frame. ~PM 6/28/22 - I made a joint site visit with Sgt. Hop from the SHF Office & CCI AL. Sgt. Hop posted a 72 hr notice on both semi enclosed areas of adjacent parcel where it appears there are vagrants occupying & storing personal property, debris, & materials... We met Carlos who was there on behalf of the owner who gave us access to the property. We confirmed that structure was no longer secured, and the vicinity was filled with personal property, vehicles, materials, trash, debris, hazardous materials, etc. Property is derelict and had a bad odor (putrescible waste -perhaps). Will return to post NOV on all parcels after confirming weather adjacent parcels have been merged. ~PM	Patricia Moreno	1.50	08/02/2022	Violation found
Comp Period Met	Patricia Moreno	0.01	08/02/2022	No
Mail NOV/NOI/Proof of Service 7/5/22 - Mailed out notice of intent packet to PO via certified mail. ~PM	Patricia Moreno	0.25	08/02/2022	Activity Completed
Compliance Period 10/20/22 - Made a site joint site visit w/CCI AL and confirmed property was adequately secured and cleaned-up. RESOLVED. ~PM	Patricia Moreno	0.50	04/10/2024	Complied
Cost Recovery	Patricia Moreno	0.01	05/15/2024	Activity Completed

Next Inspection:

Case Summary Report

APN: 03012134

CASE #: NV24766

OPEN: Noticed

General Information -

Responsible Party -


Citation Number: 00084 Date: 03/27/2024 Time: 10:32AM
 Owing (this citation): \$220.00 This person: [\\$660.00](#) This case:
 Agency: Santa Cruz County Code Enforcement This Drivers License: [\\$0.00](#)
 Department: Code Enforcement

Name: INFERRERA, JOSEPH E
 Address: & INFERRERA, NANCY S
 2831 41ST AVE
 SOQUEL, CA 95073
[\(responsible party history\)](#)

Original Citation Information -

Attachments

Location: 2831 41ST AVE (FRONT GATE)
 Case: Badge: MORENO DL Class:
 DL: DL State: DL DOB:
 Sex: Height: Weight:
 Hair Color: Eye Color:
 Race: UNKNOWN
 Is Business: FALSE
 Comments: NEGLECTED PROPERTY & UNSECURED STRUCTURE, OCCUPIED & CONNECTED RV.

Citation Images
 No Citation Images Found...
 Citation Videos
 No Citation Videos Found...
 Citation Recordings
 No Citation Recordings Found...
 Citation Documents [\(View All\)](#)

 Appeal Documents
 No Appeal Documents Found...
 Payment Plan Documents
 No Payment Plan Documents Found...

Violation Information -

Charges, Fees and Adjustments -

Municipal Code	Description	Amount	Transaction	Charge	Description	Amount
13.10.556	Neglected property	\$100.00	05/04/2024	05/04/2024	Charge: Penalty	\$20.00
13.10.683(h)(i)	Parking/use of mobile home w/out permit	\$100.00				

Payment Information -

Received/Postmark	Payment Type	Payment Description	Payment Location	Amount

Notice History -

Number	Notice Date	Due Date	Description	Amount
1240201080	05/07/2024	Refer to Notice	1st Notice Sent	\$220.00

Appeal Information -

Date	Transaction	Description	Appellant

Transaction History -

Date	Transaction	Rep.	Description
04/17/2024	New Citation Added	G Munoz	New Citation Added From Data Entry
04/17/2024	Citation Data Entered	G Munoz	
04/17/2024	User Inquiry	G Munoz	Citation Image Attached
04/17/2024	User Inquiry	G Munoz	GEO COORDINATES UPDATED FOR CITATION LOCATION.
04/26/2024	User Inquiry	Generated	Timed Bail Escalation
04/26/2024	User Inquiry	P Moreno	Reversing penalty Amount:30.00
04/26/2024	User Inquiry	P Moreno	Removed the following penalties: \$30.00 - 4/26/24 - Owner reached out and informed that property is in escrow & he wasn't made aware of the citations by his caretaker. We negotiated a reduction. ~PM
04/26/2024	Placed On Hold	P Moreno	Reversed Penalties and Placed Citation On Hold Until 5/3/2024
04/26/2024	User Inquiry	P Moreno	Penalties removed due to violation removal.
04/26/2024	User Inquiry	P Moreno	Penalty reversals removed due to violation removal.
04/26/2024	Remove Violation	P Moreno	4/26/24 - Owner reached out and informed that property is in escrow & he wasn't made aware of the citations by his caretaker coupled dealing with a recent fall he had . We negotiated a slight reduction. ~PM ---- Removed Violation 13.10.279(a).
04/26/2024	User Inquiry	P Moreno	No letter of correction sent due to data error.
05/04/2024	Reopened by Data Ticket	Generated	Reopen since hold expired on 5/4/2024.
05/04/2024	Charge: Penalty	Generated	Timed Bail Escalation
05/06/2024	Notice sent	T FEES	Inserted during Extract Commit - AUTOMATED PROCESS
05/07/2024	Notice Linked	Generated	Notice Code 1240201080 linked to citation.

OPEN: Noticed

General Information -

Responsible Party -


Citation Number: 00087 Date: 04/05/2024 Time: 11:30AM
 Owing (this citation): \$440.00 This person: [\\$660.00](#) This case:
 Agency: Santa Cruz County Code Enforcement This Drivers License: [\\$0.00](#)
 Department: Code Enforcement

Name: INFERRERA, JOSEPH E
 Address: & INFERRERA, NANCY S
 2831 41ST AVE
 SOQUEL, CA 95073
 ([responsible party history](#))

Original Citation Information -

Attachments

Location: 2831 41ST AVE (FRONT GATE)
 Case: Badge: MORENO DL Class:
 DL: DL State: DL DOB:
 Sex: Height: Weight:
 Hair Color: Eye Color:
 Race: UNKNOWN
 Is Business: FALSE
 Comments: NEG. PROPERTY & UNSECURED STRUCTURE, OCCUPIED, & CONNECTED RV

Citation Images
 No Citation Images Found...
 Citation Videos
 No Citation Videos Found...
 Citation Recordings
 No Citation Recordings Found...
 Citation Documents ([View All](#))

 Appeal Documents
 No Appeal Documents Found...
 Payment Plan Documents
 No Payment Plan Documents Found...

Violation Information -

Charges, Fees and Adjustments -

Municipal Code	Description	Amount	Transaction	Charge	Description	Amount
13.10.556	Neglected property	\$200.00	05/05/2024	05/05/2024	Charge: Penalty	\$40.00
13.10.683(h)(i)	Parking/use of mobile home w/out permit	\$200.00				

Payment Information -

Received/Postmark	Payment Type	Payment Description	Payment Location	Amount

Notice History -

Number	Notice Date	Due Date	Description	Amount
1240201079	05/07/2024	Refer to Notice	1st Notice Sent	\$440.00

Appeal Information -

Date	Transaction	Description	Appellant

Transaction History -

Date	Transaction	Rep.	Description
04/17/2024	New Citation Added	G Munoz	New Citation Added From Data Entry
04/17/2024	Citation Data Entered	G Munoz	
04/17/2024	User Inquiry	G Munoz	Citation Image Attached
04/17/2024	User Inquiry	G Munoz	GEO COORDINATES UPDATED FOR CITATION LOCATION.
04/26/2024	Remove Violation	P Moreno	4/26/24 - Owner reached out as property is for under escrow and found these outstanding fees. We negotiated a reduction to facilitate payment and sale. Owner claims he wasn't aware of what was going on the property since his caretaker failed to inform him. ~PM ---- Removed Violation 13.10.279(a).
04/26/2024	User Inquiry	P Moreno	No letter of correction sent due to data error.
05/05/2024	Charge: Penalty		Generated Timed Bail Escalation
05/06/2024	Notice sent	T FEES	Inserted during Extract Commit - AUTOMATED PROCESS
05/07/2024	Notice Linked		Generated Notice Code 1240201079 linked to citation.
05/17/2024	Bad Address	T Wizard	Notice 1240201079 returned as Bad Address

1.12.050 Violations deemed public nuisance—Abatement.

(A) Any condition caused or permitted to exist in violation of any of the provisions of this code shall be deemed a public nuisance and may be abated as such by the County in accordance with this code and State law.

(B) In addition to the penalties provided elsewhere in this code, upon entry of a second or subsequent civil or criminal judgment within a two-year period finding that an owner of property is responsible for a condition that may be abated in accordance with this code, except for conditions abated pursuant to Section [17980](#) of the California Health and Safety Code, the court may order the owner to pay three times the costs of abatement. [Ord. 5328 § 1, 2020; Ord. 4070 § 1, 1990; Ord. 1532, 1970; prior code § 1.08.050].

13.10.140 Applicability.

(A) Compliance with Zoning Regulations. No person shall construct, enlarge or move a building, and no person shall establish a new use of land or expand or intensify an existing use unless it conforms to the permitted uses provided in the zone district or conforms to a permit and regulations authorizing a discretionary use in the zone district in which the land is located. All construction, alteration, reconstruction or enlargement of buildings and all uses of buildings and land shall comply with all provisions of this chapter except as otherwise provided for nonconforming structures and uses.

13.10.279 Continuing violations.

(A) Unlawful Actions. It shall be unlawful for any person to allow a situation to continue contrary to the provisions of this chapter or to any permit conditions required pursuant to this chapter, regardless of whether the violation was originally committed by a prior owner or other third person.

(B) Declaration as Nuisance. Any building or structure set up, erected, constructed, altered, enlarged, converted, moved or maintained, contrary to the provisions of this chapter, and/or any use of any land or premises, established, conducted, operated, or maintained contrary to the provisions of this chapter, shall be, and the same is hereby declared to be, unlawful and a public nuisance and the District Attorney or the County Counsel shall, upon written request of the Planning Director or upon order of the Planning Commission or the Board of Supervisors,

immediately commence actions or proceedings for the abatement and removal and enjoinder thereof in the manner provided by law. [Ord. 4390A, 1996].

13.10.556 Outdoor storage of personal property and materials.

(A) No portion of any undeveloped or vacant site and, for any developed residential parcel, no portion of any front yard or any required side yard setback, or any required rear yard of corner or double frontage lots shall be used for the storage of any of the following:

- (1) Building or construction materials, except those materials, bins, and dumpsters reasonably required for work under construction on the premises pursuant to a valid and effective building permit.
- (2) Storage of construction or commercial equipment, machinery, chemicals, or materials.
- (3) Inoperative vehicles or parts thereof.
- (4) Household appliances, equipment, machinery, furniture, salvage materials, or boxes.

(B) Items and materials identified in subsection (A) of this section may be stored in rear yards provided such is screened from public view or stored within an approved storage structure constructed in accordance with applicable building and zoning regulations.

(C) Operative vehicles in excess of those allowed in the front yard pursuant to SCCC [13.10.554\(D\)](#) must be parked in side or rear yards; provided, that the vehicle is screened from public view or stored within an approved structure constructed with the required building and zoning permits. Only one recreational vehicle or travel trailer may be stored on a property, pursuant to SCCC [13.10.683\(I\)](#). [Ord. 5061 § 15, 2009; Ord. 4496-C § 50, 1998; Ord. 4338 § 1, 1994].



COUNTY OF SANTA CRUZ
DEPARTMENT OF PUBLIC WORKS
GOVERNMENTAL CENTER
701 OCEAN STREET
SANTA CRUZ, CALIFORNIA 95060
(831) 454-2160 FAX (831) 454-2385
TDD (831) 454-2123

Encroachment Compliance Status

SITUS: 2831 41ST AVENUE, SANTA CRUZ

APN: 030-121-34

OWNER: JOSEPH AND NANCY INFERRERA

STATUS OF LETTER DATED: 04/18/2006

DATE LETTER SIGNED FOR: 04/20/2006

TYPE OF LETTER SENT: SIDEWALK OBSTRUCTION

RESOLVED: Y DATE: 05/26/2006

DID NOT COMPLY, COMPLAINT STILL ACTIVE: _____

INSPECTOR: DFL

NOTES: VEGETATION REMOVED - RESOLVED



County of Santa Cruz

DEPARTMENT OF PUBLIC WORKS

701 OCEAN STREET, ROOM 410, SANTA CRUZ, CA 95060-4070
(831) 454-2160 FAX (831) 454-2385 TDD (831) 454-2123

THOMAS L. BOLICH
DIRECTOR OF PUBLIC WORKS

April 18, 2006

CERTIFIED MAIL

JOSEPH AND NANCY INFERRERA
133 Casitas Avenue
San Francisco, CA 94127

415-585-6739

SUBJECT: SIDEWALK OBSTRUCTION, 41ST AVENUE, SANTA CRUZ

Dear Mr. and Mrs. Inferrera:

The landscaping and fence adjacent to the property located at 2831 41st Avenue, Soquel, CA (APN: 030-121-34) has encroached onto the walkway, creating a hazard for pedestrians.

Please remove the fence and trim all landscaping as shown on the attached diagram, within one week of the date of this letter. Your immediate cooperation in resolving this matter would be appreciated.

It is a policy of this department that if County crews are required to do work that is the responsibility of the property owners, we must bill for our crews' expenses. If you have any questions, please call the undersigned at (831) 454-2372.

Yours truly,

THOMAS L. BOLICH
Director of Public Works

By:

Debra Locatelli

Debra Locatelli
Encroachment Inspector

DFL:mh

Attachment

Copy to: Road District C Supervisor

4lavemh

Ext 5/26/06 - will have it all cleaned up.

COUNTY OF SANTA CRUZ
DEPARTMENT OF PUBUC WORKS
GOVERNMENTAL CENTER
701 OCEAN STREET
SANTA CRUZ, CAUFORNIA 95060
(831)454-2160 FAX (831) 454-2385
TDD (831) 454-2123

Encroachment Compliance Status
SITUS: 2831 41ST AVENUE, SANTA CRUZ
APN: 030-121-34
OWNER: JOSEPH AND NANCY INFERRERA
STATUS OF LETTER DATED: 04/18/2006
DATE LETTER SIGNED FOR: 04/20/2006
TYPE OF LETTER SENT: SIDEWALK OBSTRUCTION
RESOLVED: Y DATE: 05/26/2006
DID NOT COMPLY, COMPLAINT STILL ACTIVE:

INSPECTOR: DFL
NOTES: VEGETATION REMOVED - RESOLVED

County of Santa Cruz
DEPARTMENT OF PUBLIC WORKS
701 OCEAN STREET, ROOM 410, SANTA CRUZ, CA 95060-4070
(831) 454-2160 FAX (831) 454-2385 TDD (831) 454-2123
THOMAS L. BOLICH
DIRECTOR OF PUBLIC WORKS

April 18, 2006

CERTIFIED MAIL

JOSEPH AND NANCY INFERRERA

03 Casitas Avenue

San Francisco, CA 94127

SUBJECT: SIDEWALK OBSTRUCTION, 41ST AVENUE, SANTA, CRUZ

Dear Mr. and Mrs. Inferrera:

The landscaping and fence adjacent to the property located at 2831 41st Avenue, Soquel, CA (APN: 030-121-34) has encroached onto the walkway, creating a hazard for pedestrians.

Please remove the fence and trim all landscaping as shown on the attached diagram, within one week of the date of this letter. Your immediate cooperation in resolving this matter would be appreciated.

It is a policy of this department that if County crews are required to do work that is the responsibility of the property owners, we must bill for our crews' expenses. If you have any questions, please call the undersigned at (831) 454-2372.

Yours truly,

By:

J DFL:mh

Attachment

Copy to: Road District C Supervisor

4 l avemh

THOMAS L. BOLICH

Director of Public Works

Debra Locatelli

Encroachment Inspector



County of Santa Cruz

DEPARTMENT OF PUBLIC WORKS

701 OCEAN STREET, ROOM 410, SANTA CRUZ, CA 95060-4070
(831) 454-2160 FAX (831) 454-2385 TDD (831) 454-2123

THOMAS L. BOLICH
DIRECTOR OF PUBLIC WORKS

April 18, 2006

CERTIFIED MAIL

JOSEPH AND NANCY INFERRERA
133 Casitas Avenue
San Francisco, CA 94127

SUBJECT: SIDEWALK OBSTRUCTION, 41ST AVENUE, SANTA CRUZ

Dear Mr. and Mrs. Inferrera:

The landscaping and fence adjacent to the property located at 2831 41st Avenue, Soquel, CA (APN: 030-121-34) has encroached onto the walkway, creating a hazard for pedestrians.

Please remove the fence and trim all landscaping as shown on the attached diagram, within one week of the date of this letter. Your immediate cooperation in resolving this matter would be appreciated.

It is a policy of this department that if County crews are required to do work that is the responsibility of the property owners, we must bill for our crews' expenses. If you have any questions, please call the undersigned at (831) 454-2372.

Yours truly,

THOMAS L. BOLICH
Director of Public Works

By:

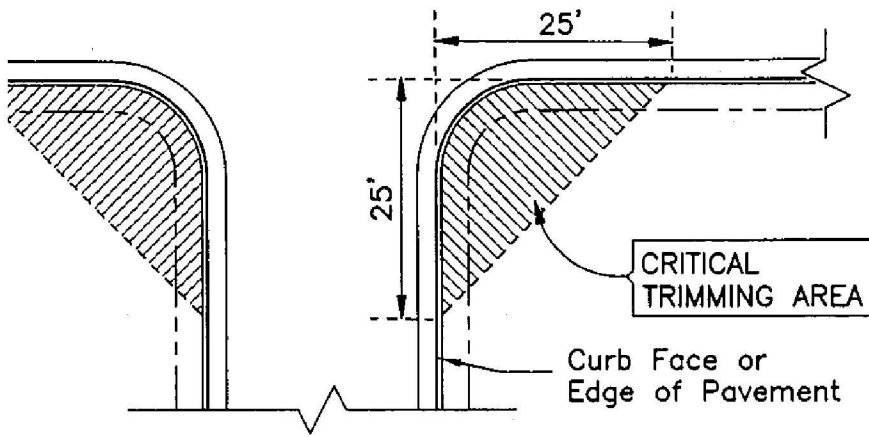
Debra Locatelli
Encroachment Inspector

DFL:mh

Attachment
Copy to: Road District C Supervisor

41avemh

Typical Street Intersection



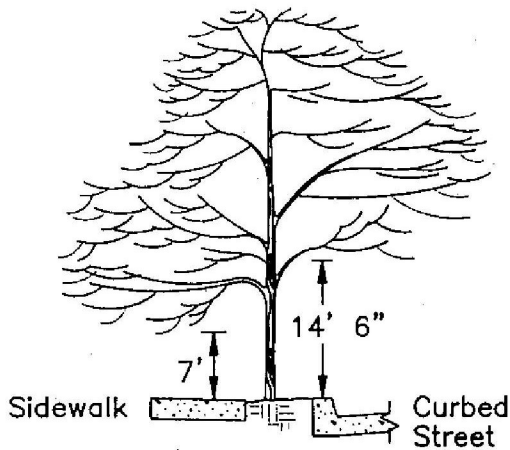
CONDITION A

INTERSECTION:

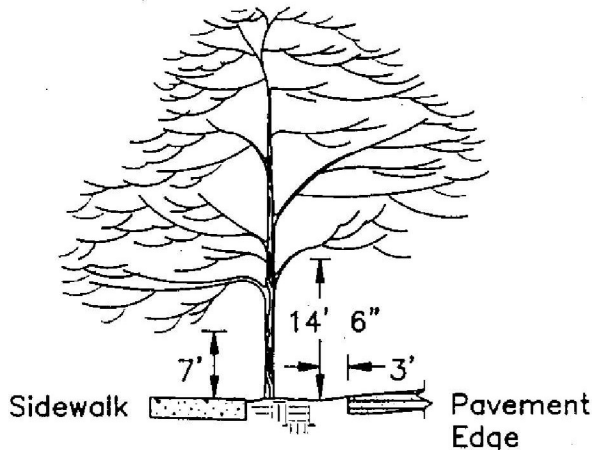
The minimum standard calls for 25 feet of visibility along each property line.

Trim any landscaping (except trees) to a height of not more than 30 inches above the curb.

Also, low or overhanging tree branches should be removed to allow drivers an unobstructed view, and shrubbery should not be allowed to encroach into the street or sidewalk.

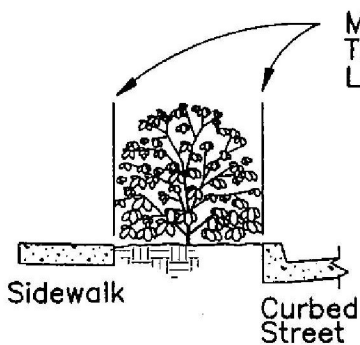


CONDITION B

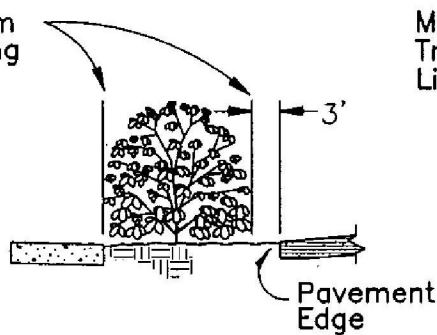


CONDITION C

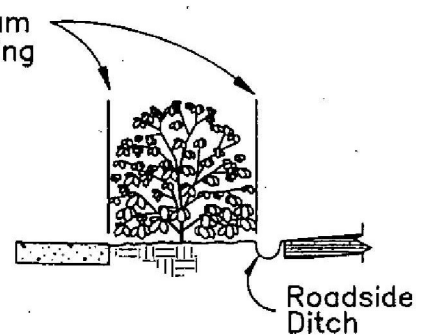
TREES: These minimum clearances must be maintained



CONDITION D



CONDITION E



CONDITION F

VEGETATION: All growth should be trimmed back so as not to encroach into the curb, sidewalk, or roadway. It's recommended that you trim an extra couple of feet to minimize the frequency of trimming.

COUNTY OF SANTA CRUZ
DEPARTMENT OF PUBLIC WORKS

MINIMUM LANDSCAPE CLEARANCES

V

County of Santa Cruz
DEPARTMENT OF PUBLIC WORKS
701 OCEAN STREET, ROOM 410, SANTA CRUZ, CA 95060-4070
(831) 454-2160 FAX(831)454-2385 TDD (831) 454.2123
THOMAS L. BOLICH

DIRECTOR OF PUBLIC WORKS

April 18, 2006

CERTIFIED MAIL

JOSEPH AND NANCY INFERRERA

133 Casitas Avenue

San Francisco, CA 94127

SUBJECT: SIDEWALK OBSTRUCTION, 41ST AVENUE, SANTA CRUZ

Dear Mr. and Mrs. Inferrera:

The landscaping and fence adjacent to the property located at 283141 st Avenue, Soquel, CA (APN: 030-121-34) has encroached onto the walkway, creating a hazard for pedestrians.

Please remove the fence and trim all landscaping as shown on the attached diagram, within one week of the date of this letter. Your immediate cooperation in resolving this matter would be appreciated.

It is a policy of this department that if County crews are required to do work that is the responsibility of the property owners, we must bill for our crews' expenses. If you have any questions, please call the undersigned at (831) 454-2372.

Yours truly,

THOMAS L. BOLICH

Director of Public Works

By:

Debra Locatelli

Encroachment Inspector

DFL:mh

Attachment

Copy to: Road District C Supervisor

41 avemh

Typical Street Intersection

CONDITION A

CRITICAL

TRIMMING AREA

INTERSECTION:

The minimum standard calls for 25 feet of visibility along each property line.

Trim any landscaping (except trees) to a height of not more than 30 inches above the curb. Also, low or overhanging tree branches should be removed to allow drivers an unobstructed view, and shrubbery should not be allowed to encroach into the street or sidewalk.

3'

Sidewalk -,Ti Pavement

•! 11672 z

Edge

CONDITION C

TREES: These minimum clearances must be maintained

Minimum

Trimming

Limits

_I 11-1

1

Sidewalk

Curbed

Street

CONDITION D

25'

CONDITION E

I_III

Pavement Roadside

Edge

CONDITION F

VEGETATION: All growth should be trimmed back so as not to encroach into the curb, sidewalk, or roadway.

It's recommended that you trim an extra couple of feet to minimize the frequency of trimming.

Minimum

Trimming

Limits

COUNTY OF SANTA CRUZ

DEPARTMENT OF PUBLIC WORKS

MINIMUM LANDSCAPE CLEARANCES

Patricia Moreno

From: Patricia Moreno
Sent: Monday, May 6, 2024 8:52 AM
To: joeinferrera@gmail.com; joenan@gmail.com
Subject: FW: Outstanding Citation & Code Case Fees / 030-121-34 / 2821 41st Ave
Attachments: Admin Citation 00084_Inferrera.pdf; Admin Citation 00087_Inferrera (1).pdf; m_cvCrystalViewer (75).pdf

Good Morning Joe,

I'm back in the office this morning and just left you a voicemail to try and address any confusion regarding the billing.

I thought I clarified everything during our phone conversation prior to my vacation & subsequently sent you the email below but I'm available today to discuss further.

Regards,



Patricia Moreno

Code Compliance Investigator
Community Development & Infrastructure

Phone: 831-454-3017
701 Ocean Street, 4th Floor
Santa Cruz, CA 95060



The Department's Building, Zoning, and Environmental Planning counters are open
BY APPOINTMENT, Monday through Thursday from 8:00 to 11:30 AM in-person or telephone.
Self-schedule your appointment [here](#).

From: Patricia Moreno
Sent: Friday, April 26, 2024 1:28 PM
To: joeinferrera@gmail.com; sfjoenan@comcast.net
Cc: Aaron Landry <Aaron.Landry@santacruzcountyca.gov>
Subject: RE: Outstanding Citation & Code Case Fees / 030-121-34 / 2821 41st Ave

Forwarding with updated corrected email.

From: Patricia Moreno
Sent: Friday, April 26, 2024 12:40 PM
To: joeinferrera@gmail.com; joenan@gmail.com
Cc: Aaron Landry <Aaron.Landry@santacruzcountyca.gov>
Subject: Outstanding Citation & Code Case Fees / 030-121-34 / 2821 41st Ave

Hello Mr. Inferrera,

Thank you for reaching out and inquiring about how to pay the recently issued citations as well as outstanding code case fees. As discussed over our phone call, I've made some fee reductions which should already be reflected in the citation platform. You can now go into the site & pay them.

1st Citation reduced to **\$200**

2nd Citation reduced to **\$400** + a 10% penalty which had already been charged in the amount of **\$20**

Code Case NV24766 Fees are **\$344.00** (see attached invoice)

You can pay the issued citations at www.citatioprocessingcenter.com or by calling 1-800-969-6158. You'll need the citation numbers handy which I attached for your convenience.

You can pay the outstanding code case fees (from the previous investigation) at [Application Payment - Planning Department \(santacruzcountyca.gov\)](http://Application Payment - Planning Department (santacruzcountyca.gov)). The associated case number is NV24766, which you'll need to type in within the dialogue box which actually asks for the Application No. (just type NV24766)

You mentioned that you're in the process of having the property cleaned out and are working the Sheriff's Office to vacate the squatters, which is great. Once that's complete, please notify us via email or let us know that the new owner is taking on the responsibility.

Regards,



Patricia Moreno

Code Compliance Investigator
Community Development & Infrastructure

Phone: 831-454-3017
701 Ocean Street, 4th Floor
Santa Cruz, CA 95060



The Department's Building, Zoning, and Environmental Planning counters are open **BY APPOINTMENT, Monday through Thursday from 8:00 to 11:30 AM** in-person or telephone. Self-schedule your appointment [here](#).

Patricia Moreno

From: Patricia Moreno
Sent: Friday, September 17, 2021 12:34 PM
To: Nicholas Baldrige
Subject: RE: 030-121-34 / 2831 41st Ave., Soquel / Joseph Inferrera

Hello Nick,
Thank you for getting back to me so promptly, much appreciated!
I do have a couple more questions if you don't mind?...

Are you able to disclose the type of service calls these were or any detail about them?
Do you know if there's a trespass letter on file for the surrounding/adjacent properties where the projected Nissan dealership will be (Donald Gropetti's properties)?
Also, can you circle back & let me know your findings after you check out the site next week?

Thanks for your time on this.

Regards,
~Patricia

From: Nicholas Baldrige <Nicholas.Baldrige@santacruzcounty.us>
Sent: Wednesday, September 15, 2021 4:28 PM
To: Patricia Moreno <Patricia.Moreno@santacruzcounty.us>
Subject: RE: 030-121-34 / 2831 41st Ave., Soquel / Joseph Inferrera

Over the last 6 months we have only had 1 call for service at the location and 2 that were not the exact address, but probably the neighboring parcel.

The last trespass letter that was filed with our agency for the property was in 2016

I will work on getting over there to look at the area around it. I am assigned to the fair tomorrow, but will go by there next week and look at it.

Thanks,

Nick

From: Patricia Moreno <Patricia.Moreno@santacruzcounty.us>
Sent: Wednesday, September 15, 2021 8:33 AM
To: Jordan Brownlee <Jordan.Brownlee@santacruzcounty.us>
Cc: Nicholas Baldrige <Nicholas.Baldrige@santacruzcounty.us>
Subject: RE: 030-121-34 / 2831 41st Ave., Soquel / Joseph Inferrera

Much appreciated, Sgt. Brownlee.
I'll wait to hear back.

Regards,
~Patricia

From: Jordan Brownlee <Jordan.Brownlee@santacruzcounty.us>
Sent: Tuesday, September 14, 2021 7:55 PM
To: Patricia Moreno <Patricia.Moreno@santacruzcounty.us>
Cc: Nicholas Baldrige <Nicholas.Baldrige@santacruzcounty.us>
Subject: RE: 030-121-34 / 2831 41st Ave., Soquel / Joseph Inferrera

Hi Patricia,
I'm CC'ing Sgt. Nick Baldrige, as he is assigned to Community Policing for the Live Oak / Soquel area, and he may already be familiar the issues at this property.

Respectfully,
Jordan

Sergeant Jordan Brownlee
Santa Cruz County Sheriff's Office
Aptos Service Center
(831)454-7765

From: Patricia Moreno <Patricia.Moreno@santacruzcounty.us>
Sent: Tuesday, September 14, 2021 5:49 PM
To: Jordan Brownlee <Jordan.Brownlee@santacruzcounty.us>
Subject: 030-121-34 / 2831 41st Ave., Soquel / Joseph Inferrera

Good Afternoon Sgt. Brownlee,
We met recently out at the Callahan property last week along with Aaron Landry. I'm reaching out today to see if you can point me in the right direction.
We're looking into & assessing the last remaining dilapidated house out where the Nissan project is proposed (corner of 41st & Soquel) due to citizen complaints.

Do you know who I should contact to inquire about 1.) obtaining the number of service calls & activity reported in the last 6 months in this area? 2.) If there's a letter of no trespass on file for either this property or the adjacent ones? & 3.) if a deputy can check out the separate segregated area beyond the fenced site that apparently was created by homeless who are storing what could potentially be stolen parts and/or goods?

Thank you in advance for your assistance.



Patricia Moreno
Code Compliance Investigator
County of Santa Cruz
Planning Department
Office: 831-454-3017

Patricia Moreno

From: Patricia Moreno
Sent: Monday, May 6, 2024 10:52 AM
To: Suzanne Ise
Cc: Dacia Mendoza-Isaac
Subject: RE: Soquel & 41st - follow up

Thank you, Suzanne.
Just trying to catch up on email and missed the follow up emails.

~Patty

From: Suzanne Ise <Suzanne.Ise@santacruzcountyca.gov>
Sent: Monday, May 6, 2024 9:50 AM
To: Patricia Moreno <Patricia.Moreno@santacruzcountyca.gov>
Cc: Dacia Mendoza-Isaac <Dacia.Mendoza-Isaac@santacruzcountyca.gov>
Subject: RE: Soquel & 41st - follow up

Hi Patty,
Aaron sent a letter to escrow with the amount of the fines, so we should have received a check by now, or maybe it will arrive this week.

Regards,

Suzanne Isé
Principal Planner, Housing
CDI Planning Div.
(831) 454-5166

From: Patricia Moreno <Patricia.Moreno@santacruzcountyca.gov>
Sent: Monday, May 6, 2024 9:46 AM
To: Lauren Alexander <lauren@thearmonyco.com>
Cc: Suzanne Ise <Suzanne.Ise@santacruzcountyca.gov>; Danny Alvarez <danny@maverickgroupre.com>
Subject: RE: Soquel & 41st - follow up

Hello Lauren,
It does not look like these have been paid as of yet.
I just got back from vacation and have responded to emails from both Jennifer Morgan & the owner...
From what I understand the property should all be cleaned up but there's some questions about the fines.

Regards,
Patricia Moreno

From: Lauren Alexander <lauren@thearmonyco.com>
Sent: Monday, April 29, 2024 11:20 AM
To: Patricia Moreno <Patricia.Moreno@santacruzcountyca.gov>

Cc: Suzanne Ise <Suzanne.Ise@santacruzcountyca.gov>; Danny Alvarez <danny@maverickgroupe.com>

Subject: Re: Soquel & 41st - follow up

******CAUTION:**This is an EXTERNAL email. Exercise caution. DO NOT open attachments or click links from unknown senders or unexpected email.****

Hi Patricia,

Thank you for letting me know. Are all the fees now fully paid?

Best,

Lauren Alexander | The Armony Companies
(650) 465-8782
Lauren@thearmonyco.com

On Fri, Apr 26, 2024 at 11:43 AM Patricia Moreno <Patricia.Moreno@santacruzcountyca.gov> wrote:

Hello Lauren,

I just received a call from the owner (Joe Inferrera) who was inquiring about payment of all fees, which I'm working on getting him payment instruction for, and said he would pay right away. All payments can be made on-line through 2 different sites.

Regards,



Patricia Moreno

Code Compliance Investigator

Community Development & Infrastructure

Phone: 831-454-3017

701 Ocean Street, 4th Floor

Santa Cruz, CA 95060



The Department's Building, Zoning, and Environmental Planning counters are open

BY APPOINTMENT, Monday through Thursday from 8:00 to 11:30 AM in-person or telephone.

Self-schedule your appointment [here](#).

From: Lauren Alexander <lauren@theharmonyco.com>
Sent: Friday, April 26, 2024 11:28 AM
To: Suzanne Ise <Suzanne.Ise@santacruzcountyca.gov>
Cc: Patricia Moreno <Patricia.Moreno@santacruzcountyca.gov>
Subject: Re: Soquel & 41st - follow up

******CAUTION:**This is an EXTERNAL email. Exercise caution. DO NOT open attachments or click links from unknown senders or unexpected email.****

Thank you, Patricia! And, thank you, Suzanne, for the clarification. Our broker is sorting it through with the seller.

Best,

Lauren Alexander | The Armony Companies

(650) 465-8782

Lauren@theharmonyco.com

On Fri, Apr 26, 2024 at 9:34 AM Suzanne Ise <Suzanne.Ise@santacruzcountyca.gov> wrote:

Thanks Patty! Lauren to be clear, all of this is the seller's responsibility, not yours. We just wanted to make sure you are aware of it so you can make sure he pays all the fines and cleans up the property before you buy it.

Regards,

Suzanne Isé

Principal Planner, Housing

CDI Planning Div.

(831) 454-5166

From: Patricia Moreno <Patricia.Moreno@santacruzcountyca.gov>

Sent: Friday, April 26, 2024 8:54 AM

To: Suzanne Ise <Suzanne.Ise@santacruzcountyca.gov>; Lauren Alexander <lauren@theharmonyco.com>

Subject: RE: Soquel & 41st - follow up

Hello Lauren,

You can pay the issued citations at www.citatioprocessingcenter.com or by calling 1-800-969-6158. See both attached citations.

There was also a previous case on at this cite which is the cost recovery milestone and in order to close it the associated fees need to be paid as well. See attached invoice. You can pay these fees at [Application Payment - Planning Department \(santacruzcountyca.gov\)](http://Application Payment - Planning Department (santacruzcountyca.gov)) . The case number is NV24766.

The site will also need to be vacated & cleaned up to address the newest cited violations.

Regards,



Patricia Moreno

Code Compliance Investigator

Community Development & Infrastructure

Phone: 831-454-3017

701 Ocean Street, 4th Floor

Santa Cruz, CA 95060



The Department's Building, Zoning, and Environmental Planning counters are open

BY APPOINTMENT, Monday through Thursday from 8:00 to 11:30 AM in-person or telephone.

Self-schedule your appointment [here](#).

From: Suzanne Ise <Suzanne.Ise@santacruzcountyca.gov>
Sent: Thursday, April 25, 2024 5:32 PM
To: Lauren Alexander <lauren@theharmonyco.com>
Cc: Patricia Moreno <Patricia.Moreno@santacruzcountyca.gov>
Subject: RE: Soquel & 41st - follow up

Hi Lauren,

You can contact Patricia in our Code Compliance section for the latest on the code cases/citations at that property. 831-454-3017. She will only be here tomorrow morning for an hour two, then she'll be out for a few days. If you miss her, you can contact Aaron Landry, the Code Compliance manager Aaron.Landry@santacruzcountyca.gov .

Regarding the sewer line issue, you can reach out to our Sanitation District staff.

<https://sccsd.wpcomstaging.com/>

SCCSDWEB@santacruzcountyca.gov
(831) 454-2160

Regards,

Suzanne Isé

Principal Planner, Housing

CDI Planning Div.

(831) 454-5166

Patricia Moreno

From: Patricia Moreno
Sent: Monday, May 6, 2024 12:11 PM
To: Jessica Kygar
Subject: FW: 2831 41st Ave
Attachments: Check to County of Santa Cruz.pdf

Hi Jessica,
Can you keep an eye out for this mailed check and let me know when it's processed?

Thank you,
~Patty

From: Morgan, Jennifer <JMorgan@ortc.com>
Sent: Monday, May 6, 2024 9:43 AM
To: Patricia Moreno <Patricia.Moreno@santacruzcountyca.gov>; Aaron Landry <Aaron.Landry@santacruzcountyca.gov>; Suzanne Ise <Suzanne.Ise@santacruzcountyca.gov>
Subject: RE: 2831 41st Ave

******CAUTION:** This is an EXTERNAL email. Exercise caution. DO NOT open attachments or click links from unknown senders or unexpected email. ****

Hello Patricia,

No. I have received a letter with the balance due and those funds have been mailed to you as of 4/30/2024

Please see attached a copy of the check.

Jennifer Morgan
Escrow Officer

T: 408.445.3734 | F: 408.404.0143
15965 Los Gatos Blvd., Ste 200
Los Gatos, CA 95032
jmorgan@ortc.com
Old Republic Title | Old Republic Insurance Group



Old Republic Title remains open for business with many of our employees working remotely. During this time, our primary source of communication will be via email. Any email received can be verified by calling your local Old Republic Title office and asking to be transferred to the employee you are working with. Thank you for your patience and understanding as we work to navigate the issues brought on by the COVID-19 virus.

From: Patricia Moreno <Patricia.Moreno@santacruzcountyca.gov>
Sent: Monday, May 6, 2024 9:37 AM
To: Morgan, Jennifer <JMorgan@ortc.com>; Aaron Landry <Aaron.Landry@santacruzcountyca.gov>; Suzanne Ise <Suzanne.Ise@santacruzcountyca.gov>
Subject: [EXTERNAL] RE: 2831 41st Ave

Hello Jennifer,
See attached email for clarification if still needed.
However, I'm back in the office today and you can let me know if you want to discuss further.
I also just left a voicemail & sent an email for the owner to contact me today since he raised some questions about the fines that I'm not sure were answered while I was on vacation.

Regards,



Patricia Moreno

Code Compliance Investigator
Community Development & Infrastructure

Phone: 831-454-3017
701 Ocean Street, 4th Floor
Santa Cruz, CA 95060



The Department's Building, Zoning, and Environmental Planning counters are open **BY APPOINTMENT, Monday through Thursday from 8:00 to 11:30 AM** in-person or telephone. Self-schedule your appointment [here](#).

From: Morgan, Jennifer <JMorgan@ortc.com>
Sent: Tuesday, April 30, 2024 8:56 AM
To: Aaron Landry <Aaron.Landry@santacruzcountyca.gov>; Suzanne Ise <Suzanne.Ise@santacruzcountyca.gov>
Cc: Lonnie Johnson <Lonnie.Johnson@santacruzcountyca.gov>; Patricia Moreno <Patricia.Moreno@santacruzcountyca.gov>
Subject: RE: 2831 41st Ave

******CAUTION:**This is an EXTERNAL email. Exercise caution. DO NOT open attachments or click links from unknown senders or unexpected email.****

Received
Thank you

Jennifer Morgan
Escrow Officer

T: 408.445.3734 | F: 408.404.0143
15965 Los Gatos Blvd., Ste 200
Los Gatos, CA 95032
jmorgan@ortc.com
Old Republic Title | Old Republic Insurance Group



Old Republic Title remains open for business with many of our employees working remotely. During this time, our primary source of communication will be via email. Any email received can be verified by calling your local Old Republic Title office and asking to be transferred to the employee you are working with. Thank you for your patience and understanding as we work to navigate the issues brought on by the COVID-19 virus.

From: Aaron Landry <Aaron.Landry@santacruzcountyca.gov>
Sent: Tuesday, April 30, 2024 8:00 AM
To: Suzanne Ise <Suzanne.Ise@santacruzcountyca.gov>; Morgan, Jennifer <JMorgan@ortc.com>
Cc: Lonnie Johnson <Lonnie.Johnson@santacruzcountyca.gov>; Patricia Moreno <Patricia.Moreno@santacruzcountyca.gov>
Subject: [EXTERNAL] RE: 2831 41st Ave

Good morning,

Please let me know if the attached letter works for you.

Thanks,

Aaron

From: Suzanne Ise <Suzanne.Ise@santacruzcountyca.gov>
Sent: Monday, April 29, 2024 3:02 PM
To: Aaron Landry <Aaron.Landry@santacruzcountyca.gov>
Cc: Lonnie Johnson <Lonnie.Johnson@santacruzcountyca.gov>
Subject: FW: 2831 41st Ave

Hi Aaron,
It sounds like the new buyer is closing escrow this week, any day now, on this parcel. The escrow officer will need an invoice or something official from Code so that she can pay these fines through the escrow. Can you provide her with something like that? I know Lonnie provided the buyer with the amount this morning, but it needs to be an official demand or invoice from the County, for the escrow officer to pay it.

Thanks,

Suzanne Isé
Principal Planner, Housing
CDI Planning Div.
(831) 454-5166

From: Suzanne Ise
Sent: Monday, April 29, 2024 2:07 PM
To: Morgan, Jennifer <JMorgan@ortc.com>; Patricia Moreno <Patricia.Moreno@santacruzcountyca.gov>; Aaron Landry <Aaron.Landry@santacruzcountyca.gov>
Cc: Lonnie Johnson <Lonnie.Johnson@santacruzcountyca.gov>
Subject: RE: 2831 41st Ave

Hi Jennifer,

Patricia is out this week, so I'd like to connect you with our Code Compliance Manager, Aaron Landry and Lonnie, who can provide you with the current information on this parcel.

Regards,

Suzanne Isé
Principal Planner, Housing
CDI Planning Div.
(831) 454-5166

From: Morgan, Jennifer <JMorgan@ortc.com>
Sent: Monday, April 29, 2024 1:43 PM
To: Patricia Moreno <Patricia.Moreno@santacruzcountyca.gov>; Suzanne Ise <Suzanne.Ise@santacruzcountyca.gov>
Subject: 2831 41st Ave

******CAUTION:**This is an EXTERNAL email. Exercise caution. DO NOT open attachments or click links from unknown senders or unexpected email.****

Hello Patricia and Suzanne,

I am handling the escrow for the sale of the property listed above. It has been brought to my attention that there might be some outstanding fine and/or violations currently for the current owner.

We have run a preliminary title report, but nothing is showing recorded against the property since our last search.

Can you please let me know if there are in fact any outstanding fines and/or violations?

Thank you

Jennifer Morgan
Escrow Officer

T: 408.445.3734 | F: 408.404.0143
15965 Los Gatos Blvd., Ste 200, Los Gatos, CA 95032
jmorgan@ortc.com
Old Republic Title | Old Republic InsuranceGroup
ortc.com



Old Republic Title remains open for business with many of our employees working remotely. During this time, our primary source of communication will be via email. Any email received can be verified by calling your local Old Republic Title office and asking to be transferred to the employee you are working with. Thank you for your patience and understanding as we work to navigate the issues brought on by the COVID-19 virus.



County of Santa Cruz

Department of Community Development and Infrastructure

701 Ocean Street, Fourth Floor, Santa Cruz, CA 95060
Planning (831) 454-2580 Public Works (831) 454-2160
sccoplanning.com dpw.co.santa-cruz.ca.us

April 12, 2024

Joseph P. & Nancy S. Inferrera
133 Casitas Avenue
San Francisco, CA 94127

RE: 030-121-34 / 2831 41st Ave., Soquel / Administrative Citations Issued

Mr. Inferrera,

We wanted to inform you that the County's Code Compliance Division received and processed an additional complaint at the above referenced property alleging that the property/structure is inhabited, storage of several trucks, and an occupied recreational vehicle. On March 27, 2024, a site visit was made confirming the violations and issued an Administration citation. Subsequently, on April 5, 2024, a follow-up site visit was made which confirmed that property remained in the same condition and a second citation was issued. See Citations attached.

In the event that you have not been made aware of the situation, this letter will serve as another form of notification. If the situation has not been remedied, an additional citation will be issued.

To avoid the issuance of another citation; properly secure the structure, remove all personal property, vehicles, and materials from the property, and vacate, disconnect, & remove the recreational vehicle immediately.

If you have any questions or concerns regarding this letter, please email me directly at patricia.moreno@santacruzcountyca.gov or call at 454-3017.

Thank you in advance for your prompt attention to this matter.

Patricia Moreno

Patricia Moreno
Code Compliance Investigator
County of Santa Cruz



County of Santa Cruz Planning Division
701 Ocean Street 4th Floor, Santa Cruz, CA 95060
(831) 454-2580 | www.sccoplanning.com

Parcel Research Report - Without Inspection

Page: Page 1 of 4
Date: 5/14/2024
Time: 15:41.22

APN: 03012134

SITUS ADDRESS: 2831 41ST AVE, SOQUEL CA 95073-2112
ASSESSEE NAME: INFERRERA JOSEPH P & NANCY S
MAILING ADDRESS: 133 CASITAS AVE, SAN FRANCISCO CA 94127

ETALS
BOWSER NANCY S

PARCEL INFORMATION:

SQ FT: 5,357.88 (ESTIMATE)	ACREAGE: 0.12 (ESTIMATE)	BUILDING SQ FT: 649
ZONING: C-2	PLANNING AREA: SOQUEL	
SUPERVISORIAL DISTRICT: SUPER-1	GENERAL PLAN: C-C	

CURRENT ASSESSOR'S CHARACTERISTICS (Does not confirm legality)

YEAR BUILT: 1932	ROOM COUNT: 3	BEDROOMS: 1	BATHROOMS: 1/0
MISC OTHER BUILDINGS: Y	NUMBER OF UNITS: 1	USL: Yes	RSL: No

PARCEL SPLIT/COMBOS

PARCEL IN	PARCEL IN STATUS	PARCEL OUT	PARCEL OUT STATUS	DATE OF APN CHANGE
03012134	Active	03012134	Active	



County of Santa Cruz Planning Division
701 Ocean Street 4th Floor, Santa Cruz, CA 95060
(831) 454-2580 | www.sccoplanning.com

Parcel Research Report - Without Inspection

Page: Page 2 of 4
Date: 5/14/2024
Time: 15:41.22

CODE COMPLIANCE COMPLAINT:

SR#	Request Date	Inspector	Additional Information
3314	08/03/2009	Laura Madrigal	NEGLECTED PROPERTY, ABANDONED/DILAPIDATED STRUCTURE ATTRACTING THE HOMELESS AS WELL AS AN ACCUMULATION OF GARBAGE IN BACK OF STRUCTURE.
3353	08/20/2009	MAUREEN HART	ABANDONED HOME, NEGLECTED PROPERTY. HOMELESS HAVEN.
17840	08/24/2021	Patricia Moreno	1. Unsecured dilapidated structure 2. Neglected property (trash and personal property scattered throughout)
18139	06/23/2022	Patricia Moreno	1. Occupied unsafe structure 2. Nuisance property
18766	04/10/2024	Patricia Moreno	3/16/2024: Additional complaint received alleging property/structure in question is currently inhabited. Temporary fencing at rear of property was removed to allow access for several trucks and an RV which is being lived in. Fencing at rear was replaced in an attempt to not draw attention. - LJ



CODE COMPLIANCE CASE(S)

Case No.	Processed Date	Milestone	Case Info
HR20820	04/12/2006	Completed	<p>From ALUS: Resolved Dt 05/23/06 Inv:Z73 Stat:R Last Actn:C7 Note: Insp:05/03/06 Post:05/03/06:17 Record:</p> <p>.DSC THIS DOCUMENT WAS CREATED BY P_M CHANGES;04/12/06;Complaint Received;P_M COMPLAINT: Neglected Property - Apparently this house has been vacant for months. It's infested with transients, garbage, abandoned vehicles, & rats. CHANGES;04/12/06;Sent Letter ;P_M STATUS CODE CHANGED, OLD=(Complaint Received), NEW=(16). CHANGES;04/12/06;Sent Letter;P_M Sent 1st contact letter to PO and forwarded file to CCI Aaron. CHANGES;04/12/06;Sent Letter;P_M Today I e-mailed Celia Brown in Environmental Health referring the portion of the complaint pertaining to the rats & garbage. CHANGES;05/03/06;BILL HOURS 1.5/A_L FOR On-Site Inspection;A_L Site inspection confirmed alligation of neglected property. I could barely see the house through the extremely overgrown vegetation. In addition, it looks as if someone is dumping garbage over the fence and the house looks to be in very poor condition. Posted red tag for 13.10.566. (AJL) CHANGES;05/03/06;Issued Red Tag ;A_L FOLLOW-UP DATE CHANGED, OLD=(20060512), NEW=(20060512). STATUS CODE CHANGED LD=(Sent Letter), NEW=(17). CHANGES;05/16/06;Issued Red Tag ;KLS FOLLOW-UP DATE CHANGED, OLD=(20060601), NEW=(20060601). CHANGES;05/16/06;Issued Red Tag;KLS Sent letter of Intent certified mail to owner. "13.10.566 - Neglected Property." CHANGES;05/23/06;BILL HOURS 1/A_L FOR On-Site Inspection;A_L Drove by subject property and it has been completely cleaned up. Resolved. (AJL) CHANGES;05/23/06;Resolved ;A_L FOLLOW-UP CODE CHANGED, OLD=(F1), NEW=(). FOLLOW-UP DATE CHANGED, OLD=(2006 6), NEW=(20060616). RESOLUTION DATE CHANGED, OLD=(), NEW=(). STATUS CODE NGED, OLD=(Issued Red Tag), NEW=(C7).</p>
NV24766	07/05/2022	Cost Recovery	<p>1. Occupied unsafe structure 2. Nuisance property</p>

BUILDING APPLICATIONS:

APPLICATION #:



County of Santa Cruz Planning Division
701 Ocean Street 4th Floor, Santa Cruz, CA 95060
(831) 454-2580 | www.sccoplanning.com

Parcel Research Report - Without Inspection

Page: Page 4 of 4
Date: 5/14/2024
Time: 15:41.22

BUILDING APPLICATIONS:

APPLICATION DATE:	STATUS:
CONTACT:	
ADDRESS:	
PROJECT DESCRIPTION:	

DISCRETIONARY APPLICATIONS:

App No	App Date	Project Planner	Applicant Name	Project Description
--------	----------	-----------------	----------------	---------------------

CANNABIS APPLICATIONS:

App No	App Date	Project Planner	Applicant Name	Project Description
--------	----------	-----------------	----------------	---------------------



County of Santa Cruz

DEPARTMENT OF COMMUNITY DEVELOPMENT AND INFRASTRUCTURE

701 OCEAN STREET, FOURTH FLOOR, SANTA CRUZ, CA 95060-4070
Planning (831) 454-2580 Public Works (831) 454-2160

Matt Machado, Deputy CAO, Director of Community Development and Infrastructure

Carolyn Burke <i>Assistant Director</i> <i>Unified Permit Center</i>	Stephanie Hansen <i>Assistant Director</i> <i>Housing & Policy</i>	Kent Edler <i>Assistant Director</i> <i>Special Services</i>	Steve Wiesner <i>Assistant Director</i> <i>Transportation</i>	Travis Cary <i>Director</i> <i>Capital Projects</i>	Kim Moore <i>Assistant Director</i> <i>Administration</i>
---	---	---	--	--	--

NOTICE OF INTENT TO INITIATE ENFORCEMENT SANCTIONS

Dear Property Owner:

June 14, 2022

A site inspection has verified that one or more Santa Cruz County Code violations exist on property you own. A copy of the Notice of Violation is enclosed.

In order to avoid civil penalties, the violation(s) must be corrected within ninety (90) calendar days from the date of this notice. If the violation has not been corrected within ninety (90) calendar days, and if no credible and substantial evidence has been submitted to show that a violation does not exist, enforcement sanctions pursuant to Santa Cruz County Code Section 19.01.030 will begin. The County may also record the Notice of Violation on the property title within (20) days from the date of this notice.

If you disagree with our determination that a violation exists, you may request a "protest meeting" with the Planning Director or designee pursuant to County Code Section 19.01.070 to present evidence that the posted violation does not exist. Your request must be in writing and mailed to the following address within twenty (20) days of the date of this Notice: Planning Director, Attn: Departmental Review Letter, 701 Ocean Street, 4th Floor, Santa Cruz, CA 95060. There is no fee for this meeting. However, after reviewing the evidence, if the Planning Director or designee determines that *all* of the cited violations do exist on the property, then enforcement costs will be assessed for the staff time to prepare for and attend the protest meeting. For the above-posted violation(s), the County will seek its enforcement costs, currently billed at \$160.00 per hour. The enforcement costs will continue to accrue until the violation is resolved.

Any person continuing to violate or failing to comply with the provisions of the Santa Cruz County code(s) specified in this notice of violation is subject to any or all of the following: Criminal prosecution, Civil action by the County to recover penalties of up to \$2,500 per day for each offense if the violation is not corrected within ninety (90) days of this notice, Civil action to recover any illegal rents received or to recover the reasonable rental value of any illegally occupied structure; Administrative action by a Hearing Officer with possible penalties assessed; and/or action for a Court Order compelling compliance with County codes and authorizing recordation of the Notice of Violation. Tenants of any illegal rental unit have the legal right to sue the property owner for three months rent for relocation expenses (Santa Cruz County Code Section 8.45).

Any time extension granted by this office for correction of the violation will in no way bind the District Attorney or County Counsel from prosecuting you for the violations noted, or for any other violations which may have occurred.

If you have any questions regarding this notice or need information on how to rectify the violation(s) you should talk to a zoning and/or building counter staff person about resolving the violation(s). You may come to the main office at 701 Ocean Street, Suite 400, Santa Cruz, CA. The Counter hours are Mon-Thur 8:00 AM to 11:30 PM and 1:00 PM to 2:30 PM. The counter lists may close early, as the total number of people that can be seen each day is limited. Both lists are on a first come, first serve basis.

Si no entiende esta notificación, por favor de llamar a Lucia Ruiz al número de teléfono (831) 454-3149.

Santa Cruz County Planning
Code Compliance



NOTICE OF SANTA CRUZ COUNTY CODE VIOLATION and INTENT TO INITIATE ENFORCEMENT SANCTIONS

Si no entiende esta notificación, por favor de llamar al numero de teléfono (831) 454-3252

POSTING DATE: 7/1/22 MAILING DATE: 7/5/22 APN: 030-121-34

PROPERTY OWNER

PERSON POSSESSION OF PROPERTY

PERSON RESPONSIBLE FOR VIOLATION

Joseph P. & Nancy S. Infernereci, Nancy S. Bousser
(Name) (Name)
2831 41st Ave.
(Address) (Address)
Soquel, CA 95073

YOU ARE HEREBY NOTIFIED that violation(s) of the provisions of the Santa Cruz County Code Land Use regulations, as found within titles 1.12, 1.14, 12, 13, 14, 15, 16, 17 and/or 19, were observed and posted on the property noted above for which you are responsible. The violation(s) listed herein may be prosecuted and result in penalties and/or fines against you as allowed under Santa Cruz County Code section 1.12.070 and 19.01.030.

The violation(s) is/are:

CODE SECTION(S):	VIOLATION DESCRIPTION(S)
<u>1.12.050</u>	<u>Condition deemed a public nuisance</u>
<u>13.10.950</u>	<u>Neglected Property</u>
<u>13.10.140 (A)</u>	<u>Non-compliance w/zoning regulations</u>
<u>13.10.279 (A)</u>	<u>Allowing construction of violation of the Zoning Ordinance</u>
<u>13.10.279 (B)</u>	<u>Structure/use in violation of zoning regs. declared to be a public nuisance.</u>

UNTIL REQUIRED BUILDING AND/OR DEVELOPMENT PERMIT APPROVALS HAVE BEEN OBTAINED **YOU MUST:**

- STOP ALL CONSTRUCTION AND/OR DEVELOPMENT ACTIVITY CEASE ALL ILLEGAL USE(S)
- VACATE ILLEGAL STRUCTURES CONSTRUCTED OR CONVERTED FOR HUMAN HABITATION
- IMMEDIATE CORRECTIVE ACTION(S) REQUIRED: Blow dated/unsecured structure is required to be secured & property cleaned up of all trash debris, materials

fire hazards chemicals, propane tanks, inoperable/unregistered vehicles, equipment, etc.

IT IS THE RESPONSIBILITY OF THE PROPERTY OWNER TO IMMEDIATELY ELIMINATE DANGER TO HEALTH AND SAFETY BY TAKING ALL REQUIRED CORRECTIVE ACTIONS AS STATED ABOVE.

IT IS THE RESPONSIBILITY OF THE PROPERTY OWNER TO CORRECT ALL POSTED VIOLATIONS. It shall be a separate offense for each and every day any violation of this code knowingly and intentionally is committed, continued or permitted. Pursuant to Santa Cruz Code Section 19.01.120, any person whether acting as principal, agent, employee or otherwise, who knowingly and willfully violates the provisions of the Santa Cruz County Code, including any failure to comply with any provision of the code, shall be deemed guilty of a misdemeanor. Violators shall be liable to pay the following: the County's total costs of enforcement, including charges for reasonable attorney's fees (County Code Section 1.12.070C); a civil penalty not to exceed \$2500 for each violation per day (County Code Section 1.12.070A); and a civil penalty in the amount of any rent received from any person occupying a structure constructed, converted, installed, or maintained for human habitation (County Code Section 1.12.070B). Any condition caused or permitted to exist in violation of any of the provisions of this code shall be deemed a public nuisance and may be abated as such by the county in accordance with this code and state law.

FOLLOW-UP COMPLIANCE INSPECTION(S) MAY BE CONDUCTED to determine whether the violation(s) still exist(s). If immediate corrective actions are required, compliance inspections will be conducted as needed until required corrective actions have been taken. If a permit approval is not required to correct or remedy the violation, the Code Compliance Investigator can conduct the Compliance Inspection to determine if compliance with the County Codes has been achieved. Call to schedule an inspection at the phone number below.

IF YOU DISAGREE WITH THE COUNTY'S DETERMINATION THAT A VIOLATION(S) EXISTS), WITHIN TWENTY (20) CALENDAR DAYS FROM THE MAILING DATE OF THIS NOTICE, you may request, in writing, a meeting with the Planning Director, or designee, to present evidence that the posted violation(s) does not exist. Mail the letter to: Planning Director, Attn: Protest letter, 4th Floor, 701 Ocean Street, Santa Cruz, 95060. If such a meeting is requested, the Planning Director will refer that matter to an Administrative Hearing Officer. If no meeting is requested or in the event that a meeting is held and there is a determination that the violation(s) exists(s), it is the intention of the County to initiate enforcement sanctions.

ALL COSTS, WHICH MAY INCLUDE ENFORCEMENT STAFF COSTS, CIVIL PENALTIES, ILLEGAL RENTS AND/OR ABATEMENT COSTS INCURRED BY THE PLANNING DEPARTMENT TO BRING THIS PROPERTY INTO COMPLIANCE SHALL BE PAID AT THE TIME OF PERMIT APPLICATION, PERMIT ISSUANCE OR, IF NO PERMIT IS REQUIRED, PRIOR TO THE VIOLATION(S) BEING RESOLVED. IF THE VIOLATION(S) IS (ARE) CORRECTED WITHIN NINETY (90) CALENDAR DAYS FROM THE DATE OF THIS NOTICE, THERE SHALL BE NO CIVIL PENALTY. Pursuant to Santa Cruz County Code section 1.12.070(D), prior to instituting any administrative proceedings for the recovery of civil penalties for continuing violations which pertain to building, plumbing, electrical or similar structural or zoning or environmental issues that do not create an immediate danger to health or safety, you are hereby notified that you have the opportunity to correct or remedy the violation within ninety (90) calendar days from the date of this notice and avoid civil penalties.

FAILURE TO CORRECT THE POSTED VIOLATION(S) WITHIN NINETY (90) CALENDAR DAYS FROM THE DATE OF THIS NOTICE MAY RESULT IN referral to Administrative Hearing for the recovery of enforcement costs, imposition of civil penalties of up to \$2,500 dollars per violation per day and civil penalties for illegal rents collected, and for an order compelling compliance. Notice of the time, date and location of the Administrative Hearing will be mailed to you at least 15 days prior to your hearing. Other legal action that may occur at any time includes:

- 1) Referral to Superior Court for civil action including injunction, civil penalties, or other appropriate remedies;
- 2) Referral to the District Attorney's Office for prosecution as a criminal violation;
- 3) Withholding approval or conditional approval of any application pending correction of a related violation pursuant to County Code Section 1.12.060;
- 4) Abatement as a public nuisance pursuant to County Code Chapter 1.14 or state law;
- 5) Permit revocation pursuant to County Code Chapter 18.10;

THE PROPERTY OWNER MAY BE LIABLE FOR RELOCATION COSTS TO DISPLACED TENANTS WHO MUST VACATE A STRUCTURE DUE TO UNSAFE OR HAZARDOUS LIVING CONDITIONS OR DUE TO ILLEGAL USE PURSUANT TO COUNTY CODE CHAPTER 8.45

CODE COMPLIANCE INVESTIGATOR [Signature] PHONE NUMBER: (831) 454-3017



C O U N T Y O F S A N T A C R U Z
R E C E I P T F O R P A Y M E N T

CASHIER: JK

APPLICATION NO.
NV24766

PARCEL NO.
030-121-34

DATE: 05/06/2024
TIME: 15:24.37
RECEIPT NUMBER: 93033

TRANSACTION	FUNDING FOR	FEE AMOUNT
NV24766		
Fee Paid	ZVF-Follow Up-FollowUp	\$24.00
Fee Paid	ZVF-Monitor Compliance Period-CompPer	\$80.00
Fee Paid	ZVF-Post Notice and Order-PostNOO	\$240.00
		\$344.00

TOTAL DUE **\$344.00**

PAYMENT TYPE	CHECK NO.	RECEIVED FROM	
Check	1800207211	Old Republic Title	\$344.00
			TOTAL PAID \$344.00
			CHANGE \$0.00
			OVER PAYMENT \$0.00

1 **PROOF OF SERVICE BY MAIL**

2
3 I, the undersigned, state that I am a citizen of the United States and employed in the County
4 of Santa Cruz, State of California: that I am over the age of eighteen years and not a party to the
5 within action; that my business address is 701 Ocean Street, Santa Cruz, California 95060; that on
6 the date set out below, I served a true copy of the following:

7 **NOTICE OF SANTA CRUZ COUNTY CODE VIOLATION AND INTENT TO
8 RECORD letter, with CODE ENFORCEMENT NOTICE OF VIOLATION OF
9 SANTA CRUZ COUNTY CODE**

10 on the persons listed below, by placing said letter and copies enclosed in a sealed envelope and:

11 depositing the sealed envelope with the United States Postal Service with the postage
12 fully prepaid.

13 placing the envelope for collection and mailing on the date and at the place shown
14 below following our ordinary business practices. I am readily familiar with this
15 business' practice for collecting and processing correspondence for mailing. On the
16 same day that correspondence is placed for collection and mailing, it is deposited in
17 the ordinary course of business with the United States Postal Service in a sealed
18 envelope with postage fully prepaid.

19 **Joseph P. Inferrera, Nancy S. Inferrera, & Nancy S. Bowser
20 133 Casitas Avenue
21 San Francisco, CA 94127**

22 I declare under penalty of perjury that the foregoing is true and correct. Executed on
23 May 20, 2024 at Santa Cruz, California.

24 _____
25 Patricia Moreno

26 **COUNTY OF SANTA CRUZ
27 CODE COMPLIANCE, PLANNING DEPARTMENT
28 701 Ocean Street, 4th Floor
Santa Cruz, California 95060
Telephone: (831) 454-2580**

Micaela Lopez

From: Morgan, Jennifer <JMorgan@ortc.com>
Sent: Monday, May 6, 2024 9:43 AM
To: Patricia Moreno; Aaron Landry; Suzanne Ise
Subject: RE: 2831 41st Ave
Attachments: Check to County of Santa Cruz.pdf

******CAUTION:**This is an EXTERNAL email. Exercise caution. DO NOT open attachments or click links from unknown senders or unexpected email.****

Hello Patricia,

No. I have received a letter with the balance due and those funds have been mailed to you as of 4/30/2024

Please see attached a copy of the check.

Jennifer Morgan
Escrow Officer

T: 408.445.3734 | F: 408.404.0143
15965 Los Gatos Blvd., Ste 200
Los Gatos, CA 95032
jmorgan@ortc.com
Old Republic Title | Old Republic Insurance Group



Old Republic Title remains open for business with many of our employees working remotely. During this time, our primary source of communication will be via email. Any email received can be verified by calling your local Old Republic Title office and asking to be transferred to the employee you are working with. Thank you for your patience and understanding as we work to navigate the issues brought on by the COVID-19 virus.

From: Patricia Moreno <Patricia.Moreno@santacruzcountyca.gov>
Sent: Monday, May 6, 2024 9:37 AM
To: Morgan, Jennifer <JMorgan@ortc.com>; Aaron Landry <Aaron.Landry@santacruzcountyca.gov>; Suzanne Ise <Suzanne.Ise@santacruzcountyca.gov>
Subject: [EXTERNAL] RE: 2831 41st Ave

Hello Jennifer,
See attached email for clarification if still needed.
However, I'm back in the office today and you can let me know if you want to discuss further.
I also just left a voicemail & sent an email for the owner to contact me today since he raised some questions about the fines that I'm not sure were answered while I was on vacation.

Regards,



Patricia Moreno

Code Compliance Investigator
Community Development & Infrastructure

Phone: 831-454-3017
701 Ocean Street, 4th Floor
Santa Cruz, CA 95060



The Department's Building, Zoning, and Environmental Planning counters are open
BY APPOINTMENT, Monday through Thursday from 8:00 to 11:30 AM in-person or telephone.
Self-schedule your appointment [here](#).

From: Morgan, Jennifer <JMorgan@ortc.com>
Sent: Tuesday, April 30, 2024 8:56 AM
To: Aaron Landry <Aaron.Landry@santacruzcountyca.gov>; Suzanne Ise <Suzanne.Ise@santacruzcountyca.gov>
Cc: Lonnie Johnson <Lonnie.Johnson@santacruzcountyca.gov>; Patricia Moreno <Patricia.Moreno@santacruzcountyca.gov>
Subject: RE: 2831 41st Ave

******CAUTION:**This is an EXTERNAL email. Exercise caution. DO NOT open attachments or click links from unknown senders or unexpected email.****

Received
Thank you

Jennifer Morgan
Escrow Officer

T: 408.445.3734 | F: 408.404.0143
15965 Los Gatos Blvd., Ste 200
Los Gatos, CA 95032
jmorgan@ortc.com
Old Republic Title | Old Republic Insurance Group



Old Republic Title remains open for business with many of our employees working remotely. During this time, our primary source of communication will be via email. Any email received can be verified by calling your local Old Republic Title office and asking to be transferred to the employee you are working with. Thank you for your patience and understanding as we work to navigate the issues brought on by the COVID-19 virus.

From: Aaron Landry <Aaron.Landry@santacruzcountyca.gov>
Sent: Tuesday, April 30, 2024 8:00 AM
To: Suzanne Ise <Suzanne.Ise@santacruzcountyca.gov>; Morgan, Jennifer <JMorgan@ortc.com>
Cc: Lonnie Johnson <Lonnie.Johnson@santacruzcountyca.gov>; Patricia Moreno <Patricia.Moreno@santacruzcountyca.gov>
Subject: [EXTERNAL] RE: 2831 41st Ave

Good morning,

Please let me know if the attached letter works for you.

Thanks,

Aaron

From: Suzanne Ise <Suzanne.Ise@santacruzcountyca.gov>
Sent: Monday, April 29, 2024 3:02 PM
To: Aaron Landry <Aaron.Landry@santacruzcountyca.gov>
Cc: Lonnie Johnson <Lonnie.Johnson@santacruzcountyca.gov>
Subject: FW: 2831 41st Ave

Hi Aaron,

It sounds like the new buyer is closing escrow this week, any day now, on this parcel. The escrow officer will need an invoice or something official from Code so that she can pay these fines through the escrow. Can you provide her with something like that? I know Lonnie provided the buyer with the amount this morning, but it needs to be an official demand or invoice from the County, for the escrow officer to pay it.

Thanks,

Suzanne Isé
Principal Planner, Housing
CDI Planning Div.
(831) 454-5166

From: Suzanne Ise
Sent: Monday, April 29, 2024 2:07 PM
To: Morgan, Jennifer <JMorgan@ortc.com>; Patricia Moreno <Patricia.Moreno@santacruzcountyca.gov>; Aaron Landry <Aaron.Landry@santacruzcountyca.gov>
Cc: Lonnie Johnson <Lonnie.Johnson@santacruzcountyca.gov>
Subject: RE: 2831 41st Ave

Hi Jennifer,

Patricia is out this week, so I'd like to connect you with our Code Compliance Manager, Aaron Landry and Lonnie, who can provide you with the current information on this parcel.

Regards,

Suzanne Isé
Principal Planner, Housing
CDI Planning Div.
(831) 454-5166

From: Morgan, Jennifer <JMorgan@ortc.com>
Sent: Monday, April 29, 2024 1:43 PM
To: Patricia Moreno <Patricia.Moreno@santacruzcountyca.gov>; Suzanne Ise <Suzanne.Ise@santacruzcountyca.gov>
Subject: 2831 41st Ave

******CAUTION:**This is an EXTERNAL email. Exercise caution. DO NOT open attachments or click links from unknown senders or unexpected email.****


Hello Patricia and Suzanne,

I am handling the escrow for the sale of the property listed above. It has been brought to my attention that there might be some outstanding fine and/or violations currently for the current owner.

We have run a preliminary title report, but nothing is showing recorded against the property since our last search.


Can you please let me know if there are in fact any outstanding fines and/or violations?

Thank you



Jennifer Morgan
Escrow Officer

T: 408.445.3734 | F: 408.404.0143
15965 Los Gatos Blvd., Ste 200, Los Gatos, CA 95032
jmorgan@ortc.com
Old Republic Title | Old Republic InsuranceGroup
ortc.com



Old Republic Title remains open for business with many of our employees working remotely. During this time, our primary source of communication will be via email. Any email received can be verified by calling your local Old Republic Title office and asking to be transferred to the employee you are working with. Thank you for your patience and understanding as we work to navigate the issues brought on by the COVID-19 virus.

Patricia Moreno

From: Patricia Moreno
Sent: Monday, May 6, 2024 4:34 PM
To: Morgan, Jennifer; Aaron Landry; Suzanne Ise
Cc: Lauren Alexander; danny@maverickgroupre.com
Subject: RE: 2831 41st Ave
Attachments: NV24766 Payment Receipt.pdf; RE: Outstanding Citation & Code Case Fees / 030-121-34 / 2821 41st Ave

Jennifer,
The check was received & processed today. See attached receipt.
However, administrative citations remain unpaid. I'm waiting to connect with Mr. Inferrera for follow-up on that.
Just wanted to keep you in the loop.

~Patricia Moreno

From: Patricia Moreno
Sent: Monday, May 6, 2024 9:37 AM
To: Morgan, Jennifer <JMorgan@ortc.com>; Aaron Landry <Aaron.Landry@santacruzcountyca.gov>; Suzanne Ise <Suzanne.Ise@santacruzcountyca.gov>
Subject: RE: 2831 41st Ave

Hello Jennifer,
See attached email for clarification if still needed.
However, I'm back in the office today and you can let me know if you want to discuss further.
I also just left a voicemail & sent an email for the owner to contact me today since he raised some questions about the fines that I'm not sure were answered while I was on vacation.

Regards,



Patricia Moreno

Code Compliance Investigator
Community Development & Infrastructure

Phone: 831-454-3017
701 Ocean Street, 4th Floor
Santa Cruz, CA 95060



The Department's Building, Zoning, and Environmental Planning counters are open
BY APPOINTMENT, Monday through Thursday from 8:00 to 11:30 AM in-person or telephone.
Self-schedule your appointment [here](#).

From: Morgan, Jennifer <JMorgan@ortc.com>
Sent: Tuesday, April 30, 2024 8:56 AM
To: Aaron Landry <Aaron.Landry@santacruzcountyca.gov>; Suzanne Ise <Suzanne.Ise@santacruzcountyca.gov>

Cc: Lonnie Johnson <Lonnie.Johnson@santacruzcountyca.gov>; Patricia Moreno
<Patricia.Moreno@santacruzcountyca.gov>


Subject: RE: 2831 41st Ave

****CAUTION: This is an EXTERNAL email. Exercise caution. DO NOT open attachments or click links from unknown senders or unexpected email.****

Received
Thank you

Jennifer Morgan
Escrow Officer

T: 408.445.3734 | F: 408.404.0143
15965 Los Gatos Blvd., Ste 200
Los Gatos, CA 95032
jmorgan@ortc.com
Old Republic Title | Old Republic Insurance Group



Old Republic Title remains open for business with many of our employees working remotely. During this time, our primary source of communication will be via email. Any email received can be verified by calling your local Old Republic Title office and asking to be transferred to the employee you are working with. Thank you for your patience and understanding as we work to navigate the issues brought on by the COVID-19 virus.

From: Aaron Landry <Aaron.Landry@santacruzcountyca.gov>
Sent: Tuesday, April 30, 2024 8:00 AM
To: Suzanne Ise <Suzanne.Ise@santacruzcountyca.gov>; Morgan, Jennifer <JMorgan@ortc.com>
Cc: Lonnie Johnson <Lonnie.Johnson@santacruzcountyca.gov>; Patricia Moreno <Patricia.Moreno@santacruzcountyca.gov>
Subject: [EXTERNAL] RE: 2831 41st Ave

Good morning,

Please let me know if the attached letter works for you.

Thanks,

Aaron

From: Suzanne Ise <Suzanne.Ise@santacruzcountyca.gov>
Sent: Monday, April 29, 2024 3:02 PM
To: Aaron Landry <Aaron.Landry@santacruzcountyca.gov>
Cc: Lonnie Johnson <Lonnie.Johnson@santacruzcountyca.gov>
Subject: FW: 2831 41st Ave

Hi Aaron,

It sounds like the new buyer is closing escrow this week, any day now, on this parcel. The escrow officer will need an invoice or something official from Code so that she can pay these fines through the escrow. Can you provide her with something like that? I know Lonnie provided the buyer with the amount this morning, but it needs to be an official demand or invoice from the County, for the escrow officer to pay it.

Thanks,

Suzanne Isé
Principal Planner, Housing
CDI Planning Div.
(831) 454-5166

From: Suzanne Ise
Sent: Monday, April 29, 2024 2:07 PM
To: Morgan, Jennifer <JMorgan@ortc.com>; Patricia Moreno <Patricia.Moreno@santacruzcountyca.gov>; Aaron Landry <Aaron.Landry@santacruzcountyca.gov>
Cc: Lonnie Johnson <Lonnie.Johnson@santacruzcountyca.gov>
Subject: RE: 2831 41st Ave

Hi Jennifer,

Patricia is out this week, so I'd like to connect you with our Code Compliance Manager, Aaron Landry and Lonnie, who can provide you with the current information on this parcel.

Regards,

Suzanne Isé
Principal Planner, Housing
CDI Planning Div.
(831) 454-5166

From: Morgan, Jennifer <JMorgan@ortc.com>
Sent: Monday, April 29, 2024 1:43 PM
To: Patricia Moreno <Patricia.Moreno@santacruzcountyca.gov>; Suzanne Ise <Suzanne.Ise@santacruzcountyca.gov>
Subject: 2831 41st Ave

******CAUTION:**This is an EXTERNAL email. Exercise caution. DO NOT open attachments or click links from unknown senders or unexpected email.****

Hello Patricia and Suzanne,

I am handling the escrow for the sale of the property listed above. It has been brought to my attention that there might be some outstanding fine and/or violations currently for the current owner. We have run a preliminary title report, but nothing is showing recorded against the property since our last search.

Can you please let me know if there are in fact any outstanding fines and/or violations?

Thank you

Jennifer Morgan
Escrow Officer

T: 408.445.3734 | F: 408.404.0143
15965 Los Gatos Blvd., Ste 200, Los Gatos, CA 95032
jmorgan@ortc.com
Old Republic Title | Old Republic InsuranceGroup
ortc.com




Old Republic Title remains open for business with many of our employees working remotely. During this time, our primary source of communication will be via email. Any email received can be verified by calling your local Old Republic Title office and asking to be transferred to the employee you are working with. Thank you for your patience and understanding as we work to navigate the issues brought on by the COVID-19 virus.

Patricia Moreno

From: Danny Alvarez <danny@maverickgroupre.com>
Sent: Monday, May 6, 2024 11:42 AM
To: Patricia Moreno
Cc: Lauren Alexander; Suzanne Ise; Jennifer Morgan; Marie Hamilton
Subject: Re: Soquel & 41st - follow up

******CAUTION:**This is an EXTERNAL email. Exercise caution. DO NOT open attachments or click links from unknown senders or unexpected email.****

They should've been paid through escrow at the time of closing via checks. Jennifer Morgan at Old Republic Title can confirm, she's CC'd on this email.



DANIEL A. ALVAREZ

Broker Associate | DRE 01237892

831.818.4181
danny@maverickgroupre.com
maverickgroupre.com
129 Water St, Santa Cruz, Ca 95060



On May 6, 2024, at 12:46 PM, Patricia Moreno <Patricia.Moreno@santacruzcountyca.gov> wrote:

Hello Lauren,
It does not look like these have been paid as of yet.
I just got back from vacation and have responded to emails from both Jennifer Morgan & the owner...
From what I understand the property should all be cleaned up but there's some questions about the fines.

Regards,
Patricia Moreno

From: Lauren Alexander <lauren@theharmonyco.com>
Sent: Monday, April 29, 2024 11:20 AM
To: Patricia Moreno <Patricia.Moreno@santacruzcountyca.gov>
Cc: Suzanne Ise <Suzanne.Ise@santacruzcountyca.gov>; Danny Alvarez <danny@maverickgroupre.com>
Subject: Re: Soquel & 41st - follow up

******CAUTION:**This is an EXTERNAL email. Exercise caution. DO NOT open attachments or click links from unknown senders or unexpected email.****

Hi Patricia,

Thank you for letting me know. Are all the fees now fully paid?

Best,

Lauren Alexander | The Armony Companies
(650) 465-8782
Lauren@thearmonyco.com

On Fri, Apr 26, 2024 at 11:43 AM Patricia Moreno
<Patricia.Moreno@santacruzcountyca.gov> wrote:

Hello Lauren,

I just received a call from the owner (Joe Inferrera) who was inquiring about payment of all fees, which I'm working on getting him payment instruction for, and said he would pay right away. All payments can be made on-line through 2 different sites.

Regards,



Patricia Moreno

Code Compliance Investigator

Community Development & Infrastructure

Phone: 831-454-3017

701 Ocean Street, 4th Floor

Santa Cruz, CA 95060



The Department's Building, Zoning, and Environmental Planning counters are open

BY APPOINTMENT, Monday through Thursday from 8:00 to 11:30 AM in-person or telephone.

Self-schedule your appointment [here](#).

From: Lauren Alexander <lauren@theharmonyco.com>
Sent: Friday, April 26, 2024 11:28 AM
To: Suzanne Ise <Suzanne.Ise@santacruzcountyca.gov>
Cc: Patricia Moreno <Patricia.Moreno@santacruzcountyca.gov>
Subject: Re: Soquel & 41st - follow up

******CAUTION:**This is an EXTERNAL email. Exercise caution. DO NOT open attachments or click links from unknown senders or unexpected email.****

Thank you, Patricia! And, thank you, Suzanne, for the clarification. Our broker is sorting it through with the seller.

Best,

Lauren Alexander | The Armony Companies
(650) 465-8782

Lauren@theharmonyco.com

On Fri, Apr 26, 2024 at 9:34 AM Suzanne Ise <Suzanne.Ise@santacruzcountyca.gov> wrote:

Thanks Patty! Lauren to be clear, all of this is the seller's responsibility, not yours. We just wanted to make sure you are aware of it so you can make sure he pays all the fines and cleans up the property before you buy it.

Regards,

Suzanne Isé

Principal Planner, Housing

CDI Planning Div.

(831) 454-5166

From: Patricia Moreno <Patricia.Moreno@santacruzcountyca.gov>
Sent: Friday, April 26, 2024 8:54 AM
To: Suzanne Ise <Suzanne.Ise@santacruzcountyca.gov>; Lauren Alexander <lauren@theharmonyco.com>
Subject: RE: Soquel & 41st - follow up

Hello Lauren,

You can pay the issued citations at www.citatioprocessingcenter.com or by calling 1-800-969-6158. See both attached citations.

There was also a previous case on at this cite which is the cost recovery milestone and in order to close it the associated fees need to be paid as well. See attached invoice. You can pay these fees at [Application Payment - Planning Department \(santacruzcountyca.gov\)](http://Application Payment - Planning Department (santacruzcountyca.gov)) . The case number is NV24766.

The site will also need to be vacated & cleaned up to address the newest cited violations.

Regards,



Patricia Moreno

Code Compliance Investigator

Community Development & Infrastructure

Phone: 831-454-3017

701 Ocean Street, 4th Floor

Santa Cruz, CA 95060



The Department's Building, Zoning, and Environmental Planning counters are open

BY APPOINTMENT, Monday through Thursday from 8:00 to 11:30 AM in-person or telephone.

Self-schedule your appointment [here](#).

From: Suzanne Ise <Suzanne.Ise@santacruzcountyca.gov>
Sent: Thursday, April 25, 2024 5:32 PM
To: Lauren Alexander <lauren@theharmonyco.com>
Cc: Patricia Moreno <Patricia.Moreno@santacruzcountyca.gov>
Subject: RE: Soquel & 41st - follow up

Hi Lauren,

You can contact Patricia in our Code Compliance section for the latest on the code cases/citations at that property. 831-454-3017. She will only be here tomorrow morning for an hour two, then she'll be out for a few days. If you miss her, you can contact Aaron Landry, the Code Compliance manager Aaron.Landry@santacruzcountyca.gov .

Regarding the sewer line issue, you can reach out to our Sanitation District staff.

<https://sccsd.wpcomstaging.com/>

SCCSDWEB@santacruzcountyca.gov
(831) 454-2160

Regards,

Suzanne Isé

Principal Planner, Housing

CDI Planning Div.

(831) 454-5166

Patricia Moreno

From: Patricia Moreno
Sent: Friday, April 26, 2024 11:43 AM
To: Lauren Alexander; Suzanne Ise
Subject: RE: Soquel & 41st - follow up

Hello Lauren,

I just received a call from the owner (Joe Inferrera) who was inquiring about payment of all fees, which I'm working on getting him payment instruction for, and said he would pay right away. All payments can be made on-line through 2 different sites.

Regards,



Patricia Moreno

Code Compliance Investigator
Community Development & Infrastructure

Phone: 831-454-3017
701 Ocean Street, 4th Floor
Santa Cruz, CA 95060



The Department's Building, Zoning, and Environmental Planning counters are open
BY APPOINTMENT, Monday through Thursday from 8:00 to 11:30 AM in-person or telephone.
Self-schedule your appointment [here](#).

From: Lauren Alexander <lauren@thearmonyco.com>
Sent: Friday, April 26, 2024 11:28 AM
To: Suzanne Ise <Suzanne.Ise@santacruzcountyca.gov>
Cc: Patricia Moreno <Patricia.Moreno@santacruzcountyca.gov>
Subject: Re: Soquel & 41st - follow up

******CAUTION:**This is an EXTERNAL email. Exercise caution. DO NOT open attachments or click links from unknown senders or unexpected email.****

Thank you, Patricia! And, thank you, Suzanne, for the clarification. Our broker is sorting it through with the seller.

Best,

Lauren Alexander | The Armony Companies
(650) 465-8782
Lauren@thearmonyco.com

On Fri, Apr 26, 2024 at 9:34 AM Suzanne Ise <Suzanne.Ise@santacruzcountyca.gov> wrote:

Thanks Patty! Lauren to be clear, all of this is the seller's responsibility, not yours. We just wanted to make sure you are aware of it so you can make sure he pays all the fines and cleans up the property before you buy it.

Regards,

Suzanne Isé

Principal Planner, Housing

CDI Planning Div.

(831) 454-5166

From: Patricia Moreno <Patricia.Moreno@santacruzcountyca.gov>

Sent: Friday, April 26, 2024 8:54 AM

To: Suzanne Ise <Suzanne.Ise@santacruzcountyca.gov>; Lauren Alexander <lauren@theharmonyco.com>

Subject: RE: Soquel & 41st - follow up

Hello Lauren,

You can pay the issued citations at www.citatioprocessingcenter.com or by calling 1-800-969-6158. See both attached citations.

There was also a previous case on at this cite which is the cost recovery milestone and in order to close it the associated fees need to be paid as well. See attached invoice. You can pay these fees at [Application Payment - Planning Department \(santacruzcountyca.gov\)](http://Application Payment - Planning Department (santacruzcountyca.gov)) . The case number is NV24766.

The site will also need to be vacated & cleaned up to address the newest cited violations.

Regards,



Patricia Moreno

Code Compliance Investigator

Community Development & Infrastructure

Phone: 831-454-3017

701 Ocean Street, 4th Floor

Santa Cruz, CA 95060



The Department's Building, Zoning, and Environmental Planning counters are open

BY APPOINTMENT, Monday through Thursday from 8:00 to 11:30 AM in-person or telephone.

Self-schedule your appointment [here](#).

From: Suzanne Ise <Suzanne.Ise@santacruzcountyca.gov>
Sent: Thursday, April 25, 2024 5:32 PM
To: Lauren Alexander <lauren@thearmonyco.com>
Cc: Patricia Moreno <Patricia.Moreno@santacruzcountyca.gov>
Subject: RE: Soquel & 41st - follow up

Hi Lauren,

You can contact Patricia in our Code Compliance section for the latest on the code cases/citations at that property. 831-454-3017. She will only be here tomorrow morning for an hour two, then she'll be out for a few days. If you miss her, you can contact Aaron Landry, the Code Compliance manager Aaron.Landry@santacruzcountyca.gov .

Regarding the sewer line issue, you can reach out to our Sanitation District staff.

<https://sccsd.wpcomstaging.com/>

SCCSDWEB@santacruzcountyca.gov

(831) 454-2160

Regards,

Suzanne Isé

Principal Planner, Housing

CDI Planning Div.

(831) 454-5166



5/20/2024 11:14

Service Request # 3314
 Request Type CMP
 Request type description Complaint
 Request Date 8/3/2009 09:07
 Call Date 8/3/2009 09:07
 Taken By 11422
 Taken By Name MAUREEN HART
 Incident Date 7/28/2009 09:17
 Incident Date 7/28/2009 09:17

Information

Information

Area
 Area description
 Sub-area
 Sub-area description
 District
 District description
 Map #
 Priority Medium
 Priority description Medium
 Responsibility CC
 Responsibility description Code Enforcement
 Project
 Project description
 Reference #
 Source WRITEN

Request Location

Parcel ID 03012134
 Property ID
 GPS X 0.0000
 GPS Y 0.0000

Location

Address type Address
 Street # 2831
 Pre Dir
 Street Name 41ST
 Suffix AVE
 Post Dir
 Subdesignation
 Foreign no
 Cross Street
 Street 2 Name
 Street 2 Suffix
 Street 2 Post
 Direction
 Cross Street
 Street 3 Name
 Street 3 Suffix
 Street 3 Post
 Direction
 City, State, ZIP SOQUEL
 State CA
 Zip Code 95073-2112
 Location

Complaint

NEGLECTED PROPERTY, ABANDONED/DILAPIDATED STRUCTURE
 ATTRACTING THE HOMELESS AS WELL AS AN ACCUMULATION OF GARBAGE
 IN BACK OF STRUCTURE.

Call Details

Call Duration 00:00:00
of Calls 2
Taken By 11422
Taken by name MAUREEN HART
Customer Contact Requested yes
Notify Customer
Regarding Service Request Progress no

Contact

Name First,
MI
Middle Initial
Title
Contact Type
Foreign no
Address
Address Line 2
City
State/Province
ZIP/PC
Country
Day Phone
E-mail
Company Name
Internet ID Type 1
ID 1
Internet ID Type 2
ID 2

Customer Comments

COMPLAINT: NEGLECTED PROPERTY, ABANDONED/DILAPIDATED STRUCTURE ATTRACTING THE HOMELESS AS WELL AS AN ACCUMULATION OF GARBAGE IN BACK OF STRUCTURE.

08/03/09: 1ST CONTACT LETTER SENT, SENT CASE TO CCI LAURA. MAH

FYI: RP HAS CONTACTED EH, CCI MAY WANT TO CONDUCT SITE VISIT TOGETHER. RP HAS ALSO CONTACTED SUPERVISOR LEOPOLDS OFFICE AS WELL. MAH

08/03/09: ADDITIONAL COMPLAINT. ABANDONED HOUSE THAT IS UNINHABITABLE, ATTRACTING THE HOMELESS. LARGE PILE OF GARBAGE HAS ACCUMULATED. THIS RP HAS CONTACTED EH AS WELL. MAH

(8/14/09 Inspection) Conducted site inspection on 8/14/09. The building has been secured and cleaned up. Complaint resolved. (LM)

Other Calls

Taken By	Call Date	First Name	Last Name	Address Line 1	Address Line 2	City	State	ZIP/PC
Owner	8/3/2009 00:00	INFERRERA	JOSEPH P & NANCY S	133 CASITAS AVE		SAN FRANCISCO	CA	94127

Inspection

(Tab Not Loaded)

Resource Usage

(Tab Not Loaded)

Log

(Tab Not Loaded)

Attachments

(Tab Not Loaded)

Associations

(Tab Not Loaded)

Details

Complaint

Special Instructions

<i>Instructions Available</i>	no
<i>First Contact Letter Sent</i>	yes
<i>Date Contact Letter Sent</i>	8/3/2009

Resolution

<i>Refer To</i>	
<i>Inspection Hours</i>	1.3
<i>Resolution Code</i>	Reslv
<i>Follow Up Date</i>	8/14/2009
<i>Resolution Date</i>	8/14/2009

Reporting Party Details

Schedules

(Tab Not Loaded)



5/20/2024 11:48

Service Request # 3353
 Request Type CMP
 Request type description Complaint
 Request Date 8/20/2009 09:49
 Call Date 8/20/2009 09:49
 Taken By 11422
 Taken By Name MAUREEN HART
 Incident Date 7/28/2009 09:55
 Incident Date 7/28/2009 09:55

Information

Information

Area
 Area description
 Sub-area
 Sub-area description
 District
 District description
 Map #
 Priority Low
 Priority description Low
 Responsibility OTHER
 Responsibility description Other
 Project
 Project description
 Reference #
 Source EMAIL

Request Location

Parcel ID 03012134
 Property ID
 GPS X 0.0000
 GPS Y 0.0000

Location

Address type Address
 Street # 2831
 Pre Dir
 Street Name 41ST
 Suffix AVE
 Post Dir
 Subdesignation
 Foreign no
 Cross Street
 Street 2 Name
 Street 2 Suffix
 Street 2 Post
 Direction
 Cross Street
 Street 3 Name
 Street 3 Suffix
 Street 3 Post
 Direction
 City, State, ZIP SOQUEL
 State CA
 Zip Code 95073-2112
 Location

Complaint

ABANDONED HOME, NEGLECTED PROPERTY. HOMELESS HAVEN.

Call Details

Call Duration 00:00:00
of Calls 2
Taken By 11422
Taken by name MAUREEN HART
Customer Contact
Requested yes
Notify Customer
Regarding Service no
Request Progress

Contact

Name
First,
MI
Middle Initial
Title
Contact Type
Foreign no
Address
Address Line 2
City
State/Province
ZIP/PC
Country
Day Phone
E-mail
Company Name
Internet ID Type 1
ID 1
Internet ID Type 2
ID 2

Customer Comments

COMPLAINT: ABANDONED HOME, NEGLECTED PROPERTY. HOMELESS HAVEN.

8/20/09: THIS IS AN ADDITIONAL COMPLAINT--CCI LAURA WENT TO PROPERTY AGAIN 8/17/09. THE PROPERTY HAS NO TRESPASS SIGNS OUT, YELLOW TAPE AROUND IT AND HAS BEEN CLEANED UP FROM LAST COMPLAINT. BRUSH HAS BEEN REMOVED AND HOME IS BOARDED UP. I SPOKE WITH RP AND TOLD RP CODE HAS DONE ALL THAT IS REQUIRED TO BE DONE. RP HELPS RUN THE GRAFFITI REMOVAL PROJECT FOR THE COUNTY. THIS MAY BE A CIVIL MATTER FOR THE RP TO INQUIRE ABOUT. NO ENFORCEMENT TAKEN. MAH

12/9/16: ADDTL COMPLAINT RECEIVED - building is boarded up and squatters frequent the site. No additional enforcement is warranted at this time- **BNG**

Other Calls

Taken By	Call Date	First Name	Last Name	Address Line 1	Address Line 2	City	State	ZIP/PC
Owner	8/20/2009 00:00	INFERRERA	JOSEPH P & NANCY S	133 CASITAS AVE		SAN FRANCISCO	CA	94127

Inspection

Inspector 11422
Inspector name MAUREEN HART
Scheduled 8/20/2009 09:56
Due By
Started
Due By
Completed
Due By
Resolved 8/20/2009 09:59
Due By
Resolution NoEnf
Resolution description No Enforcement Action

Service Request Inspections

(No Data)

Resource Usage

(Tab Not Loaded)

Log

(Tab Not Loaded)

Attachments

(Tab Not Loaded)

Associations

(Tab Not Loaded)

Details

Complaint

Special Instructions

Instructions Available no
First Contact Letter Sent no
Date Contact Letter Sent

Resolution

Refer To
Inspection Hours 0.0
Resolution Code None
Follow Up Date
Resolution Date

Reporting Party Details

Schedules

(Tab Not Loaded)



5/20/2024 11:50

Service Request # 17840
 Request Type CMP
 Request type description Complaint
 Request Date 8/24/2021 13:33
 Call Date 8/24/2021 13:33
 Taken By LJOHNSON
 Taken By Name Lonnie Johnson
 Incident Date 8/19/2021 13:41
 Incident Date 8/19/2021 13:41

Information

Information

Area
 Area description
 Sub-area
 Sub-area description
 District
 District description
 Map #
 Priority Medium
 Priority description Medium
 Responsibility CC
 Responsibility description Code Enforcement
 Project
 Project description
 Reference # INVALID
 Source COAGEN

Request Location

Parcel ID 03012134
 Property ID
 GPS X 0.0000
 GPS Y 0.0000

Location

Address type Address
 Street # 2831
 Pre Dir
 Street Name 41ST
 Suffix AVE
 Post Dir
 Subdesignation
 Foreign no
 Cross Street
 Street 2 Name
 Street 2 Suffix
 Street 2 Post
 Direction
 Cross Street
 Street 3 Name
 Street 3 Suffix
 Street 3 Post
 Direction
 City, State, ZIP SOQUEL
 State CA
 Zip Code 95073-2112
 Location

Complaint

1. Unsecured dilapidated structure
2. Neglected property (trash and personal property scattered throughout)

Call Details

Call Duration 00:09:34
of Calls 1
Taken By LJOHNSON
Taken by name Lonnie Johnson
Customer Contact Requested no
Notify Customer Regarding Service Request Progress no

Contact

Name First,
MI
Middle Initial
Title
Contact Type
Foreign no
Address
Address Line 2
City
State/Province
ZIP/PC
Country
Day Phone
E-mail
Company Name
Internet ID Type 1
ID 1
Internet ID Type 2
ID 2

Customer Comments

COMPLAINT: Unsecured dilapidated structure; Neglected property (trash and personal property scattered throughout)

8-24-2021: 1st contact letter SNT to PO and code file FWD to CCI PM. - LJ
9/9/21 - We made a scheduled joint site visit with B.O. Marty H. & CCI AL to assess property and met with Carlos Dias (460-0237) who rents the site and consented to access of the site. We saw that the perimeter of the property is fenced/gated and all points of access to the main structure are boarded-up & secured and electrical meter is also disconnected. However, there are areas that show much deterioration The accessory structure is also secured and the interior is completely cleaned-out. Overall the surrounding exterior does not show accumulation of materials or personal property, there's a couple of empty dumpsters that the caretaker uses & regularly empties. However, we did find the area directly behind the rear fence, APN: 030-121-08 where there's improper storage of personal property & materials, not clearly visible since the perimeter is lined with black plastic. Tenant/caretaker informed that there are homeless in this area. There's also water being provided via a hose, origin unknown. Tenant said that there's been no calls to Sheriff's Office that he knows but that issue is on adjacent parcel even though it appears to be attached to the property fence. Owner informed that area is part of a road easement for the parcels. I informed that I would get back in touch once staff had researched, met, & discussed property for further direction. ~PM

9/14/21 - I e-mailed Sgt. Browlee in SHF Office to obtain a contact for community policing for the Live Oak/Soquel area. She gave me Sgt. Baldrige's name & copied him on the e-mail to respond to our inquiry. She added that he may already be familiar with the issues at this property. Will follow-up. ~PM

9/15/21 - I responded to Sgt. Baldrige e-mail who informed that over the last 6 months there's only 1 call for service at the location and 2 that were not at this exact address but probably the neighboring parcel. The last trespass letter filed with the SHF Office for the property was in 2016. Sgt. Baldrige agreed to head out there and take a look around the area and follow-up on the number of service calls & trespass letter. He'll be circling back. ~PM

9/21/21 - Teams Meeting with B.O. Marty H., CCI AL, & Planner Nate M. to discuss property & site visit findings.

9/21/21 - Since the reported violations at this property were not confirmed (see SV notes above), we've determined to resolve the service request. We've reached out to the SHF office to have the adjacent parcels checked out and will mail out a courtesy letter to the owner of the adjacent parcels to notify them of the issues at those locations.**COMPLAINT INVALID. ~PM**

9/29/21 - A Courtesy Notice was mailed to the owner of the adjacent properties (at 2 mailing addresses) informing of the issues developing on those parcels, so that the issues can be taken care prior to any future complaints or enforcement action. Will also follow-up with SHF office (see APN 030-12-08, -27). **~PM**

Other Calls

(No Data)

Inspection

Inspector pln155
Inspector name Patricia Moreno
Scheduled 9/24/2021 13:42
Due By
Started
Due By
Completed
Due By
Resolved 9/21/2021 14:30
Due By
Resolution Invalid
Resolution description No Violation Found

Service Request Inspections

(No Data)

Resource Usage

(Tab Not Loaded)

Log

(Tab Not Loaded)

Attachments

(Tab Not Loaded)

Associations

(Tab Not Loaded)

Details

Complaint

Special Instructions

Instructions Available no
First Contact Letter Sent yes
Date Contact Letter Sent 8/24/2021

Resolution

Refer To
Inspection Hours 0.0
Resolution Code Invalid
Follow Up Date
Resolution Date 9/21/2021

Reporting Party Details

Schedules

(Tab Not Loaded)



5/20/2024 11:53

Service Request # 18139
 Request Type CMP
 Request type description Complaint
 Request Date 6/23/2022 16:48
 Call Date 6/23/2022 16:48
 Taken By LJOHNSON
 Taken By Name Lonnie Johnson
 Incident Date 5/30/2022 17:03
 Incident Date 5/30/2022 17:03

Information

Information

Area
 Area description
 Sub-area
 Sub-area description
 District
 District description
 Map #
 Priority High
 Priority description High
 Responsibility CC
 Responsibility description Code Enforcement
 Project
 Project description
 Reference # See Case# NV24766
 Source EMAIL

Request Location

Parcel ID 03012134
 Property ID
 GPS X 0.0000
 GPS Y 0.0000

Location

Address type Address
 Street # 2831
 Pre Dir
 Street Name 41ST
 Suffix AVE
 Post Dir
 Subdesignation
 Foreign no
 Cross Street
 Street 2 Name
 Street 2 Suffix
 Street 2 Post
 Direction
 Cross Street
 Street 3 Name
 Street 3 Suffix
 Street 3 Post
 Direction
 City, State, ZIP SOQUEL
 State CA
 Zip Code 95073-2112
 Location

Complaint

1. Occupied unsafe structure
2. Nuisance property

Call Details

Call Duration 00:15:25
of Calls 1
Taken By LJOHNSON
Taken by name Lonnie Johnson
Customer Contact Requested yes
Notify Customer
Regarding Service Request Progress no

Contact

Name First,
MI
Middle Initial
Title
Contact Type
Foreign no
Address
Address Line 2
City
State/Province
ZIP/PC
Country
Day Phone
E-mail
Company Name
Internet ID Type 1
ID 1
Internet ID Type 2
ID 2

Customer Comments

COMPLAINT: Occupied unsafe structure; Nuisance property

6-23-2022: 1st contact letter SNT to PO and code file FWD to CCI PM. - LJ

Other Calls

(No Data)

Inspection

(Tab Not Loaded)

Resource Usage

(Tab Not Loaded)

Log

(Tab Not Loaded)

Attachments

(Tab Not Loaded)

Associations

(Tab Not Loaded)

Details

Complaint

Special Instructions

Instructions Available no
First Contact Letter Sent yes
Date Contact Letter Sent 6/23/2022

Resolution

Refer To
Inspection Hours 0.0
Resolution Code None
Follow Up Date
Resolution Date

Reporting Party Details

Schedules

(Tab Not Loaded)



5/20/2024 11:53

Service Request # 18766
 Request Type CMP
 Request type description Complaint
 Request Date 4/10/2024 12:16
 Call Date 4/10/2024 12:16
 Taken By pln155
 Taken By Name Patricia Moreno
 Incident Date 3/16/2024 12:18
 Incident Date 3/16/2024 12:18

Information

Information

Area
 Area description
 Sub-area
 Sub-area description
 District
 District description
 Map #
 Priority Medium
 Priority description Medium
 Responsibility CC
 Responsibility description Code Enforcement
 Project
 Project description
 Reference #
 Source EMAIL

Request Location

Parcel ID 03012134
 Property ID
 GPS X 0.0000
 GPS Y 0.0000

Location

Address type Address
 Street # 2831
 Pre Dir
 Street Name 41ST
 Suffix AVE
 Post Dir
 Subdesignation
 Foreign no
 Cross Street
 Street 2 Name
 Street 2 Suffix
 Street 2 Post
 Direction
 Cross Street
 Street 3 Name
 Street 3 Suffix
 Street 3 Post
 Direction
 City, State, ZIP SOQUEL
 State CA
 Zip Code 95073-2112
 Location

Complaint

3/16/2024: Additional complaint received alleging property/structure in question is currently inhabited. Temporary fencing at rear of property was removed to allow access for several trucks and an RV which is being lived in. Fencing at rear was replaced in an attempt to not draw attention. - LJ

Call Details

Call Duration 00:02:04
of Calls 1
Taken By pln155
Taken by name Patricia Moreno
Customer Contact Requested no
Notify Customer
Regarding Service no
Request Progress

Contact

Name First,
MI
Middle Initial
Title
Contact Type
Foreign no
Address
Address Line 2
City
State/Province
ZIP/PC
Country
Day Phone
E-mail
Company Name
Internet ID Type 1
ID 1
Internet ID Type 2
ID 2

Customer Comments

3/16/2024: Additional complaint received alleging property/structure in question is currently inhabited. Temporary fencing at rear of property was removed to allow access for several trucks and an RV which is being lived in. Fencing at rear was replaced in an attempt to not draw attention. - LJ

3/27/24 - Made a joint site visit with Sgt. R. Hop but we did not make contact with anyone on site & didn't have interior access, however, we were able to confirm neglected property & RV connected to propane. The main SFD also appeared to be unsecured on the 41st Ave. side. I posted an Administrative Citations (00084) for \$300.00. ~PM

4/5/24 - Made a follow-up site visit and confirmed that property remains the same, therefore I posted another Administrative Citation (00087) for \$600.00. ~PM

4/12/24 - Mailed out a letter to PO to informing him of the citations issued and the condition of the property. To avoid additional citations, property much be cleaned up & vacated immediately. Attached citations. ~PM

4/26/24 - I spoke to PO Joe Inferred who called to inquire about how to pay the issued citations & Code Fees. He also informed that property is in escrow, and this could hold up the sale. Property due close next week. I emailed PO to confirm fine reductions and provided copies of citations, code case invoice, payment sites & instructions, & paperwork required to facilitate payment. Owner informed that he was recently injured as he hit his head & then just received all the correspondence all at once. His property caretaker didn't make him aware of the state of the property or the posted citations and requested that fines be waived or reduced due to lack of notification & ability to address. He agreed to pay the fees to resolve the issue and we discussed clean-up, which he will be working on this weekend. ~PM

4/26/24 - I replied to an email from Suzanne Ise, in Housing & Lauren Alexander and provided copies of citations, code case invoice, & payment instructions & links to payment sites. ~PM

4/29/24 - PO left voicemail stating that there's a 10% penalty but yet was never notified and expressed urgency to handle this before the sale of the property. He also asked for clarification on the previous case fees. He is cleaning up the property between today & tomorrow. A homeless man was arrested Friday night. If there's trash left behind it will be cleaned up tomorrow. ~PM

5/6/24 - I made a follow-up site visit and confirmed removal of RV & significant clean-up, however there were still some personal property & materials to address, and property still required further securing. ~PM

5/6/24 - I received VM from PO and I left him a return VM and followed-up via email. It appears he needs further clarification on billing even after my previous email. I informed that I was back from vacation & available to discuss. ~PM

5/6/24 - I followed up on an email from Jennifer Morgan, escrow manager and confirmed receipt of check for previous code case costs and provided receipt. However, the citations remained unpaid. ~PM

5/13/24 - Certified mailed Citations (to mailing address) by Julio returned to by USPS apparently unclaimed. ~PM

5/15/24 - Re-mailed returned mailings (citations) standard 1st class mail to PO to ensure receipt. ~PM

Other Calls

(No Data)

Inspection

(Tab Not Loaded)

Resource Usage

(Tab Not Loaded)

Log

(Tab Not Loaded)

Attachments

(Tab Not Loaded)

Associations

(Tab Not Loaded)

Details

Complaint

Special Instructions

Instructions Available no
First Contact Letter Sent no
Date Contact Letter Sent

Resolution

Refer To
Inspection Hours 0.0
Resolution Code None
Follow Up Date
Resolution Date

Reporting Party Details

Schedules

(Tab Not Loaded)



County of Santa Cruz Planning Division
701 Ocean Street 4th Floor, Santa Cruz, CA 95060
(831) 454-2580 | www.sccoplanning.com

April 26, 2024

INFERRERA JOSEPH P & NANCY S
133 CASITAS AVE
SAN FRANCISCO CA 94127

Dear Property Owner:

Thank you for your cooperation in resolving the violation on your property Assessor's Parcel Number **030-121-34**, Code Case **NV24766**.

At this time, accrued code costs of **\$344.00** are due and payable to the Planning Division under County Code Section 1.12.070 C which states, "A person violating any of the provisions of this code which would otherwise be a misdemeanor shall be liable to pay the county's costs of enforcement, including charges for reasonable attorney's fees."

If payment is not received **within 60 days** of the date of this letter, we will refer this matter to County Collections and/or seek further legal action to recover the County's costs, including any additional costs that may be incurred to recover the balance due.

Please make your check payable to the County of Santa Cruz in the amount of **\$344.00**.

Send to:

Santa Cruz County Planning Division
Attention: Fiscal
701 Ocean Street 4th Floor
Santa Cruz, CA 95060

If the notice of violation was recorded on title, contact the Planning Department to request an expungement. Expungements are currently billed at **\$128.00**. Personal checks will have a 30 day waiting period before expungements are recorded. For cash, cashier's check or money order, the expungements are recorded within 5 business days. (Please DO NOT send cash by mail). To make an on-line payment visit our website at: <http://sccounty01.co.santa-cruz.ca.us/pln/planningapplicationpayment> and enter your case number **NV24766** in the Application Number field.

If you have questions regarding the amounts due, or believe that there is an error in this matter, please contact accounts payable at (831) 454-3129.

Thank you for your cooperation in the matter.

Accounts Payable
Planning Division



COUNTY OF SANTA CRUZ

PLANNING DEPARTMENT

701 OCEAN STREET, 4TH FLOOR, SANTA CRUZ, CA 95060
(831) 454-2580 FAX: (831) 454-2131 TDD: 711

KATHLEEN MOLLOY, PLANNING DIRECTOR

INFERRERA JOSEPH P & NANCY
133 CASITAS AVE,
SAN FRANCISCO CA, 94127

April 19, 2018

Subject: Building/Zoning Code Violation
APN: 030-121-34
Violation Location: 2831 41st Ave, Soquel, Ca. 95073

ATTENTION!

On April 18, 2018 the Santa Cruz County Planning Department received a referral from the Sherriff's office stating that the subject property is not secured and is being inhabited by vagrants and poses a danger to life and safety. This is in direct violation of Santa Cruz County code section 12.10.425 which gives the County the authority to post a 10 day order to secure and lien the costs on your property.

You are hereby advised to immediately secure the structure. If you have questions about the County's regulations regarding section 12.10.425 you may want to come into the Planning Department and speak with a counter planner. The counter is open Monday-Thursday, from 8 am to 3 pm (closed for lunch). A link to the County Code is also available on the Planning Department website: www.sccoplanning.com

Failure to secure the structure will result in posting the property with a Notice of Violation, a 10 day order to secure, and one or more of the following enforcement actions may be taken:

- Issuance of a citation, daily, until the structure is secured (\$100-\$500 per day, per violation)
- Recordation of the Notice of Violation on title
- Scheduling an Administrative Hearing
- Award of civil penalty (\$10,000 maximum)
- Notification of any lenders or other parties having an interest in the property
- Referral to County Counsel for injunction
- Reimbursement of all costs of enforcement, including attorney's fees
- Recordation of a lien and enrollment of all unpaid costs on the property tax bill

Enforcement costs will accrue at a rate of \$160.00 per hour (not including attorney fees) until the violation has been fully resolved.

You can avoid enforcement action and additional costs by taking the following steps to resolve the violation:

Secure the structure in accordance with the HUD board up guidelines by April 30, 2018

If the above action is not taken by **April 30, 2018** enforcement action will commence.

For questions or concerns please contact me directly by e-mail, or, 831-234-4512.

Thank you for your prompt attention to this matter.

Respectfully,

Aaron Landry
Code Compliance Investigator IV
County of Santa Cruz
Aaron.landry@santacruzcounty.us

APPENDIX D-2

HISTORIC MAPS



Residential Property

2831 41st Avenue

Soquel, CA 95073

Inquiry Number: 7643769.3

May 06, 2024

Certified Sanborn® Map Report



6 Armstrong Road, 4th floor
Shelton, CT 06484
Toll Free: 800.352.0050
www.edrnet.com

Certified Sanborn® Map Report

05/06/24

Site Name:

Residential Property
2831 41st Avenue
Soquel, CA 95073
EDR Inquiry # 7643769.3

Client Name:

KCE Matrix
1112 W Burbank Blvd Suite 301
Burbank, CA 91506
Contact: Aram Kaloustian



The Sanborn Library has been searched by EDR and maps covering the target property location as provided by KCE Matrix were identified for the years listed below. The Sanborn Library is the largest, most complete collection of fire insurance maps. The collection includes maps from Sanborn, Bromley, Perris & Browne, Hopkins, Barlow, and others. Only Environmental Data Resources Inc. (EDR) is authorized to grant rights for commercial reproduction of maps by the Sanborn Library LLC, the copyright holder for the collection. Results can be authenticated by visiting www.edrnet.com/sanborn.

The Sanborn Library is continually enhanced with newly identified map archives. This report accesses all maps in the collection as of the day this report was generated.

Certified Sanborn Results:

Certification # 1EA7-4F0B-B8A8
PO # KCE-2024-146E
Project Residential Property

UNMAPPED PROPERTY

This report certifies that the complete holdings of the Sanborn Library, LLC collection have been searched based on client supplied target property information, and fire insurance maps covering the target property were not found.



Sanborn® Library search results

Certification #: 1EA7-4F0B-B8A8

The Sanborn Library includes more than 1.2 million fire insurance maps from Sanborn, Bromley, Perris & Browne, Hopkins, Barlow and others which track historical property usage in approximately 12,000 American cities and towns. Collections searched:

- Library of Congress
- University Publications of America
- EDR Private Collection

The Sanborn Library LLC Since 1866™

Limited Permission To Make Copies

KCE Matrix (the client) is permitted to make up to FIVE photocopies of this Sanborn Map transmittal and each fire insurance map accompanying this report solely for the limited use of its customer. No one other than the client is authorized to make copies. Upon request made directly to an EDR Account Executive, the client may be permitted to make a limited number of additional photocopies. This permission is conditioned upon compliance by the client, its customer and their agents with EDR's copyright policy; a copy of which is available upon request.

Disclaimer - Copyright and Trademark Notice

This Report contains certain information obtained from a variety of public and other sources reasonably available to Environmental Data Resources, LLC. It cannot be concluded from this Report that coverage information for the target and surrounding properties does not exist from other sources. This Report is provided on an "AS IS", "AS AVAILABLE" basis. NO WARRANTY EXPRESS OR IMPLIED IS MADE WHATSOEVER IN CONNECTION WITH THIS REPORT.

ENVIRONMENTAL DATA RESOURCES, LLC AND ITS SUBSIDIARIES, AFFILIATES AND THIRD PARTY SUPPLIERS DISCLAIM ALL WARRANTIES, OF ANY KIND OR NATURE, EXPRESS OR IMPLIED, ARISING OUT OF OR RELATED TO THIS REPORT OR ANY OF THE DATA AND INFORMATION PROVIDED IN THIS REPORT, INCLUDING WITHOUT LIMITATION, ANY WARRANTIES REGARDING ACCURACY, QUALITY, CORRECTNESS, COMPLETENESS, COMPREHENSIVENESS, SUITABILITY, MERCHANTABILITY, FITNESS FOR A PARTICULAR PURPOSE, TITLE, NON-INFRINGEMENT, MISAPPROPRIATION, OR OTHERWISE. ALL RISK IS ASSUMED BY THE USER. IN NO EVENT SHALL ENVIRONMENTAL DATA RESOURCES, LLC OR ITS SUBSIDIARIES, AFFILIATES OR THIRD PARTY SUPPLIERS BE LIABLE TO ANYONE FOR ANY DIRECT, INCIDENTAL, INDIRECT, SPECIAL, CONSEQUENTIAL OR OTHER DAMAGES OF ANY TYPE OR KIND (INCLUDING BUT NOT LIMITED TO LOSS OF PROFITS, LOSS OF USE, OR LOSS OF DATA), ARISING OUT OF OR IN ANY WAY CONNECTED WITH THIS REPORT OR ANY OF THE DATA AND INFORMATION PROVIDED IN THIS REPORT.

Any analyses, estimates, ratings, environmental risk levels, or risk codes provided in this Report are provided for illustrative purposes only, and are not intended to provide, nor should they be interpreted as providing any facts regarding, or prediction or forecast of, any environmental risk for any property. Only an assessment performed by a qualified environmental professional can provide findings, opinions or conclusions regarding the environmental risk or conditions in, on or at any property.

Copyright 2024 by Environmental Data Resources, Inc. All rights reserved. Reproduction in any media or format, in whole or in part, of any report or map of Environmental Data Resources, Inc., or its affiliates, is prohibited without prior written permission.

EDR and its logos (including Sanborn and Sanborn Map) are trademarks of Environmental Data Resources, LLC or its affiliates. All other trademarks used herein are the property of their respective owners.

APPENDIX D-3

AERIAL PHOTOGRAPHS



Residential Property

2831 41st Avenue

Soquel, CA 95073

Inquiry Number: 7643769.8

May 07, 2024

The EDR Aerial Photo Decade Package



6 Armstrong Road, 4th floor
Shelton, CT 06484
Toll Free: 800.352.0050
www.edrnet.com

EDR Aerial Photo Decade Package

05/07/24

Site Name:

Residential Property
2831 41st Avenue
Soquel, CA 95073
EDR Inquiry # 7643769.8

Client Name:

KCE Matrix
1112 W Burbank Blvd Suite 301
Burbank, CA 91506
Contact: Aram Kaloustian



Environmental Data Resources, Inc. (EDR) Aerial Photo Decade Package is a screening tool designed to assist environmental professionals in evaluating potential liability on a target property resulting from past activities. EDR's professional researchers provide digitally reproduced historical aerial photographs, and when available, provide one photo per decade.

Search Results:

<u>Year</u>	<u>Scale</u>	<u>Details</u>	<u>Source</u>
2020	1"=500'	Flight Year: 2020	USDA/NAIP
2016	1"=500'	Flight Year: 2016	USDA/NAIP
2012	1"=500'	Flight Year: 2012	USDA/NAIP
2009	1"=500'	Flight Year: 2009	USDA/NAIP
2005	1"=500'	Flight Year: 2005	USDA/NAIP
1993	1"=500'	Acquisition Date: June 14, 1993	USGS/DOQQ
1982	1"=500'	Flight Date: July 05, 1982	USDA
1974	1"=500'	Flight Date: June 07, 1974	USGS
1968	1"=500'	Flight Date: June 14, 1968	USGS
1956	1"=500'	Flight Date: June 02, 1956	USDA
1943	1"=500'	Flight Date: October 05, 1943	USDA
1940	1"=500'	Flight Date: June 17, 1940	FAIR
1931	1"=500'	Flight Date: April 01, 1931	FAIR

When delivered electronically by EDR, the aerial photo images included with this report are for ONE TIME USE ONLY. Further reproduction of these aerial photo images is prohibited without permission from EDR. For more information contact your EDR Account Executive.

Disclaimer - Copyright and Trademark Notice

This Report contains certain information obtained from a variety of public and other sources reasonably available to Environmental Data Resources, LLC. It cannot be concluded from this Report that coverage information for the target and surrounding properties does not exist from other sources. This Report is provided on an "AS IS", "AS AVAILABLE" basis. NO WARRANTY EXPRESS OR IMPLIED IS MADE WHATSOEVER IN CONNECTION WITH THIS REPORT.

ENVIRONMENTAL DATA RESOURCES, LLC AND ITS SUBSIDIARIES, AFFILIATES AND THIRD PARTY SUPPLIERS DISCLAIM ALL WARRANTIES, OF ANY KIND OR NATURE, EXPRESS OR IMPLIED, ARISING OUT OF OR RELATED TO THIS REPORT OR ANY OF THE DATA AND INFORMATION PROVIDED IN THIS REPORT, INCLUDING WITHOUT LIMITATION, ANY WARRANTIES REGARDING ACCURACY, QUALITY, CORRECTNESS, COMPLETENESS, COMPREHENSIVENESS, SUITABILITY, MERCHANTABILITY, FITNESS FOR A PARTICULAR PURPOSE, TITLE, NON-INFRINGEMENT, MISAPPROPRIATION, OR OTHERWISE. ALL RISK IS ASSUMED BY THE USER. IN NO EVENT SHALL ENVIRONMENTAL DATA RESOURCES, LLC OR ITS SUBSIDIARIES, AFFILIATES OR THIRD PARTY SUPPLIERS BE LIABLE TO ANYONE FOR ANY DIRECT, INCIDENTAL, INDIRECT, SPECIAL, CONSEQUENTIAL OR OTHER DAMAGES OF ANY TYPE OR KIND (INCLUDING BUT NOT LIMITED TO LOSS OF PROFITS, LOSS OF USE, OR LOSS OF DATA), ARISING OUT OF OR IN ANY WAY CONNECTED WITH THIS REPORT OR ANY OF THE DATA AND INFORMATION PROVIDED IN THIS REPORT.

Any analyses, estimates, ratings, environmental risk levels, or risk codes provided in this Report are provided for illustrative purposes only, and are not intended to provide, nor should they be interpreted as providing any facts regarding, or prediction or forecast of, any environmental risk for any property. Only an assessment performed by a qualified environmental professional can provide findings, opinions or conclusions regarding the environmental risk or conditions in, on or at any property.

Copyright 2024 by Environmental Data Resources, Inc. All rights reserved. Reproduction in any media or format, in whole or in part, of any report or map of Environmental Data Resources, Inc., or its affiliates, is prohibited without prior written permission.

EDR and its logos (including Sanborn and Sanborn Map) are trademarks of Environmental Data Resources, LLC or its affiliates. All other trademarks used herein are the property of their respective owners.



INQUIRY #: 7643769.8

YEAR: 2020

— = 500'





INQUIRY #: 7643769.8

YEAR: 2016

— = 500'





INQUIRY #: 7643769.8

YEAR: 2012

— = 500'





INQUIRY #: 7643769.8

YEAR: 2009

— = 500'





INQUIRY #: 7643769.8

YEAR: 2005

— = 500'





INQUIRY #: 7643769.8

YEAR: 1993

— = 500'





INQUIRY #: 7643769.8

YEAR: 1982

— = 500'





INQUIRY #: 7643769.8

YEAR: 1974

— = 500'





INQUIRY #: 7643769.8

YEAR: 1968

— = 500'





INQUIRY #: 7643769.8

YEAR: 1956

— = 500'





INQUIRY #: 7643769.8

YEAR: 1943

— = 500'





INQUIRY #: 7643769.8

YEAR: 1940

— = 500'





INQUIRY #: 7643769.8

YEAR: 1931

— = 500'



APPENDIX D-4

HISTORICAL TOPOGRAPHIC MAPS

Residential Property

2831 41st Avenue

Soquel, CA 95073

Inquiry Number: 7643769.4

May 06, 2024

EDR Historical Topo Map Report

with QuadMatch™



6 Armstrong Road, 4th floor
Shelton, CT 06484
Toll Free: 800.352.0050
www.edrnet.com

EDR Historical Topo Map Report

05/06/24

Site Name:

Residential Property
2831 41st Avenue
Soquel, CA 95073
EDR Inquiry # 7643769.4

Client Name:

KCE Matrix
1112 W Burbank Blvd Suite 301
Burbank, CA 91506
Contact: Aram Kaloustian



EDR Topographic Map Library has been searched by EDR and maps covering the target property location as provided by KCE Matrix were identified for the years listed below. EDR's Historical Topo Map Report is designed to assist professionals in evaluating potential liability on a target property resulting from past activities. EDR's Historical Topo Map Report includes a search of a collection of public and private color historical topographic maps, dating back to the late 1800s.

Search Results:

Coordinates:

P.O.#	KCE-2024-146E	Latitude:	36.986759 36° 59' 12" North
Project:	Residential Property	Longitude:	-121.965258 -121° 57' 55" West
		UTM Zone:	Zone 10 North
		UTM X Meters:	592084.63
		UTM Y Meters:	4093903.80
		Elevation:	122.00' above sea level

Maps Provided:

2021	1914
2018	1912
2015	
2012	
1994	
1987	
1978, 1980	
1968	

Disclaimer - Copyright and Trademark Notice

This Report contains certain information obtained from a variety of public and other sources reasonably available to Environmental Data Resources, LLC. It cannot be concluded from this Report that coverage information for the target and surrounding properties does not exist from other sources. This Report is provided on an "AS IS", "AS AVAILABLE" basis. NO WARRANTY EXPRESS OR IMPLIED IS MADE WHATSOEVER IN CONNECTION WITH THIS REPORT. ENVIRONMENTAL DATA RESOURCES, LLC AND ITS SUBSIDIARIES, AFFILIATES AND THIRD PARTY SUPPLIERS DISCLAIM ALL WARRANTIES, OF ANY KIND OR NATURE, EXPRESS OR IMPLIED, ARISING OUT OF OR RELATED TO THIS REPORT OR ANY OF THE DATA AND INFORMATION PROVIDED IN THIS REPORT, INCLUDING WITHOUT LIMITATION, ANY WARRANTIES REGARDING ACCURACY, QUALITY, CORRECTNESS, COMPLETENESS, COMPREHENSIVENESS, SUITABILITY, MERCHANTABILITY, FITNESS FOR A PARTICULAR PURPOSE, TITLE, NON-INFRINGEMENT, MISAPPROPRIATION, OR OTHERWISE. ALL RISK IS ASSUMED BY THE USER. IN NO EVENT SHALL ENVIRONMENTAL DATA RESOURCES, LLC OR ITS SUBSIDIARIES, AFFILIATES OR THIRD PARTY SUPPLIERS BE LIABLE TO ANYONE FOR ANY DIRECT, INCIDENTAL, INDIRECT, SPECIAL, CONSEQUENTIAL OR OTHER DAMAGES OF ANY TYPE OR KIND (INCLUDING BUT NOT LIMITED TO LOSS OF PROFITS, LOSS OF USE, OR LOSS OF DATA), ARISING OUT OF OR IN ANY WAY CONNECTED WITH THIS REPORT OR ANY OF THE DATA AND INFORMATION PROVIDED IN THIS REPORT. Any analyses, estimates, ratings, environmental risk levels, or risk codes provided in this Report are provided for illustrative purposes only, and are not intended to provide, nor should they be interpreted as providing any facts regarding, or prediction or forecast of, any environmental risk for any property. Only an assessment performed by a qualified environmental professional can provide findings, opinions or conclusions regarding the environmental risk or conditions in, on or at any property.

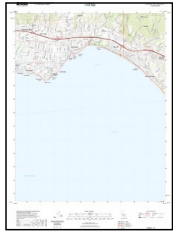
Copyright 2024 by Environmental Data Resources, Inc. All rights reserved. Reproduction in any media or format, in whole or in part, of any report or map of Environmental Data Resources, Inc., or its affiliates, is prohibited without prior written permission.

EDR and its logos (including Sanborn and Sanborn Map) are trademarks of Environmental Data Resources, LLC or its affiliates. All other trademarks used herein are the property of their respective owners.

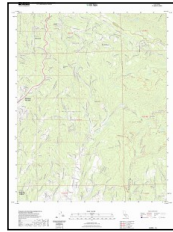
Topo Sheet Key

This EDR Topo Map Report is based upon the following USGS topographic map sheets.

2021 Source Sheets

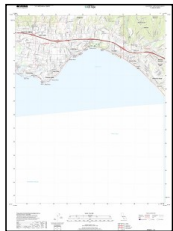


Soquel
2021
7.5-minute, 24000

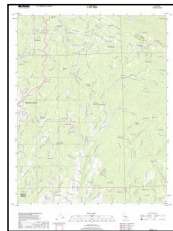


Laurel
2021
7.5-minute, 24000

2018 Source Sheets



Soquel
2018
7.5-minute, 24000

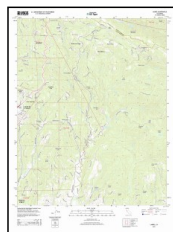


Laurel
2018
7.5-minute, 24000

2015 Source Sheets

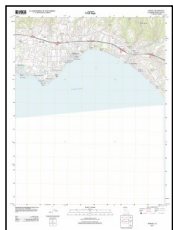


Soquel
2015
7.5-minute, 24000

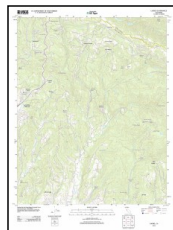


Laurel
2015
7.5-minute, 24000

2012 Source Sheets



Soquel
2012
7.5-minute, 24000



Laurel
2012
7.5-minute, 24000


Topo Sheet Key

This EDR Topo Map Report is based upon the following USGS topographic map sheets.

1994 Source Sheets

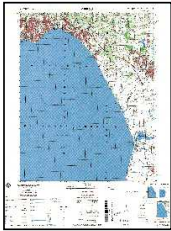


Soquel
1994
7.5-minute, 24000
Aerial Photo Revised 1987



Laurel
1994
7.5-minute, 24000
Aerial Photo Revised 1987

1987 Source Sheets

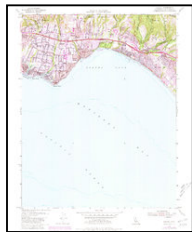


CAPITOLA
1987
15-minute, 50000

1978, 1980 Source Sheets



Laurel
1978
7.5-minute, 24000
Aerial Photo Revised 1968



Soquel
1980
7.5-minute, 24000
Aerial Photo Revised 1978

1968 Source Sheets



Laurel
1968
7.5-minute, 24000
Aerial Photo Revised 1968



Soquel
1968
7.5-minute, 24000
Aerial Photo Revised 1968

Topo Sheet Key

This EDR Topo Map Report is based upon the following USGS topographic map sheets.

1914 Source Sheets

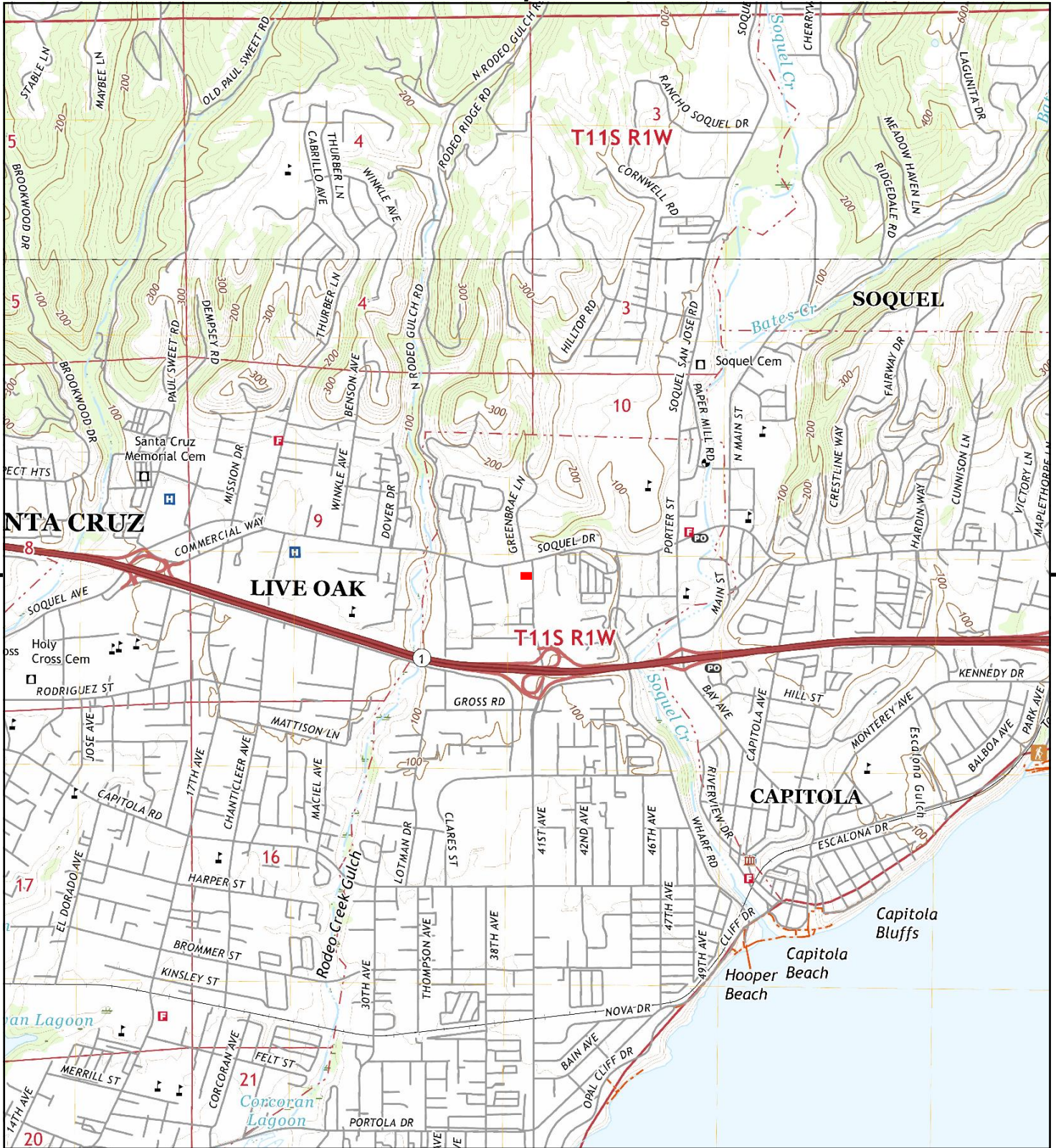


Capitola
1914
15-minute, 62500

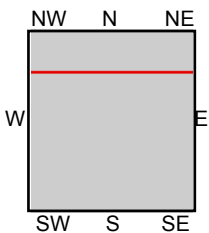
1912 Source Sheets



Capitola
1912
15-minute, 62500



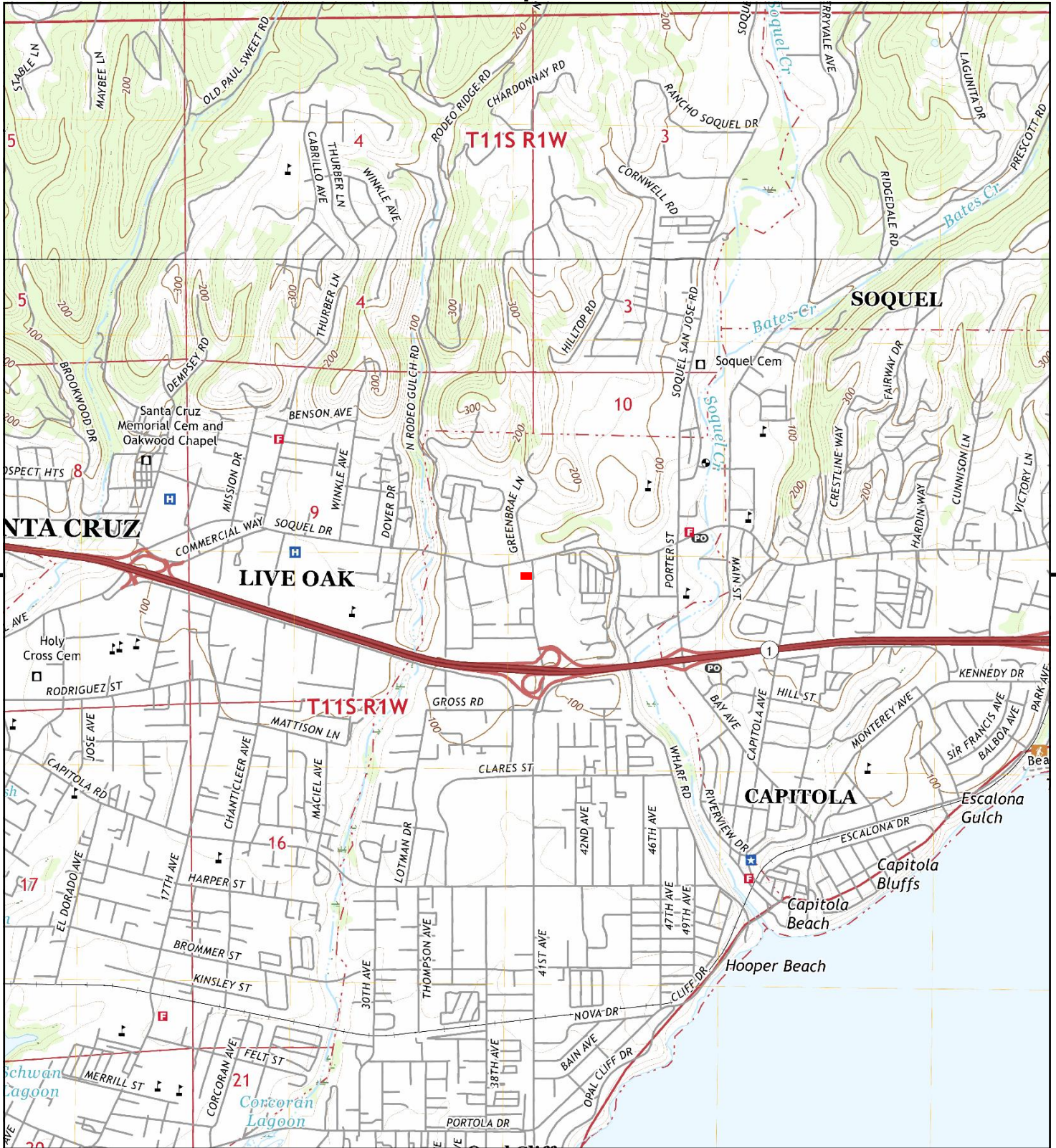
This report includes information from the following map sheet(s).



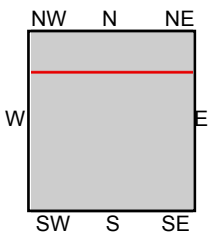
TP, Soquel, 2021, 7.5-minute
N, Laurel, 2021, 7.5-minute

SITE NAME: Residential Property
ADDRESS: 2831 41st Avenue
Soquel, CA 95073
CLIENT: KCE Matrix





This report includes information from the following map sheet(s).



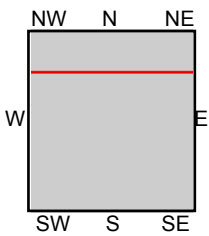
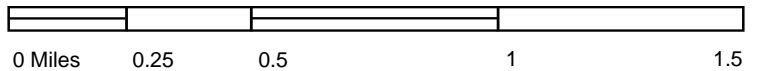
TP, Soquel, 2018, 7.5-minute
N, Laurel, 2018, 7.5-minute

SITE NAME: Residential Property
ADDRESS: 2831 41st Avenue
Soquel, CA 95073
CLIENT: KCE Matrix





This report includes information from the following map sheet(s).



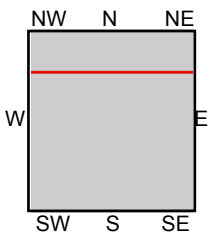
TP, Soquel, 2015, 7.5-minute
N, Laurel, 2015, 7.5-minute

SITE NAME: Residential Property
ADDRESS: 2831 41st Avenue
Soquel, CA 95073
CLIENT: KCE Matrix





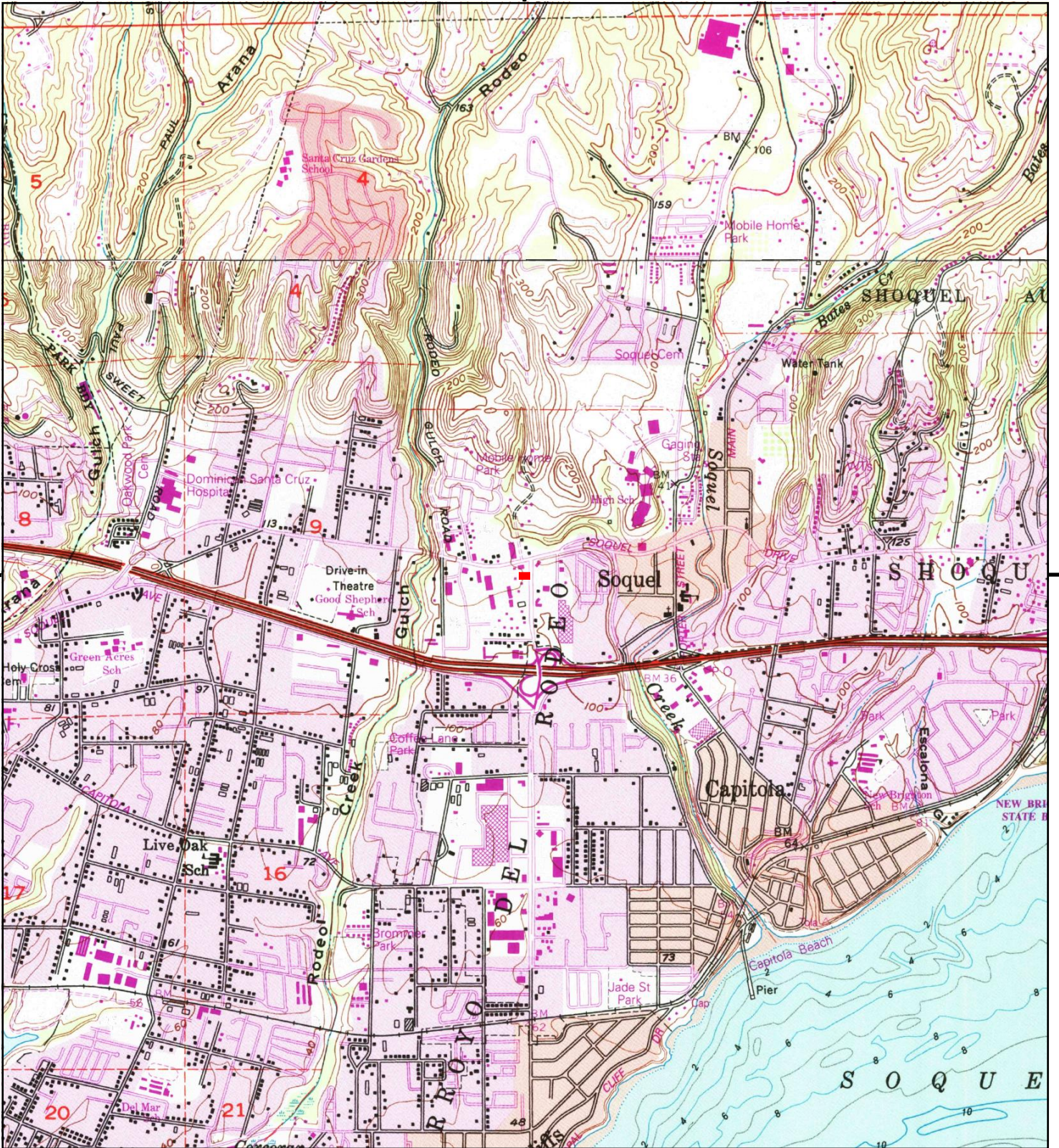
This report includes information from the following map sheet(s).



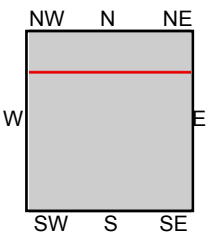
TP, Soquel, 2012, 7.5-minute
N, Laurel, 2012, 7.5-minute

SITE NAME: Residential Property
ADDRESS: 2831 41st Avenue
Soquel, CA 95073
CLIENT: KCE Matrix





This report includes information from the following map sheet(s).

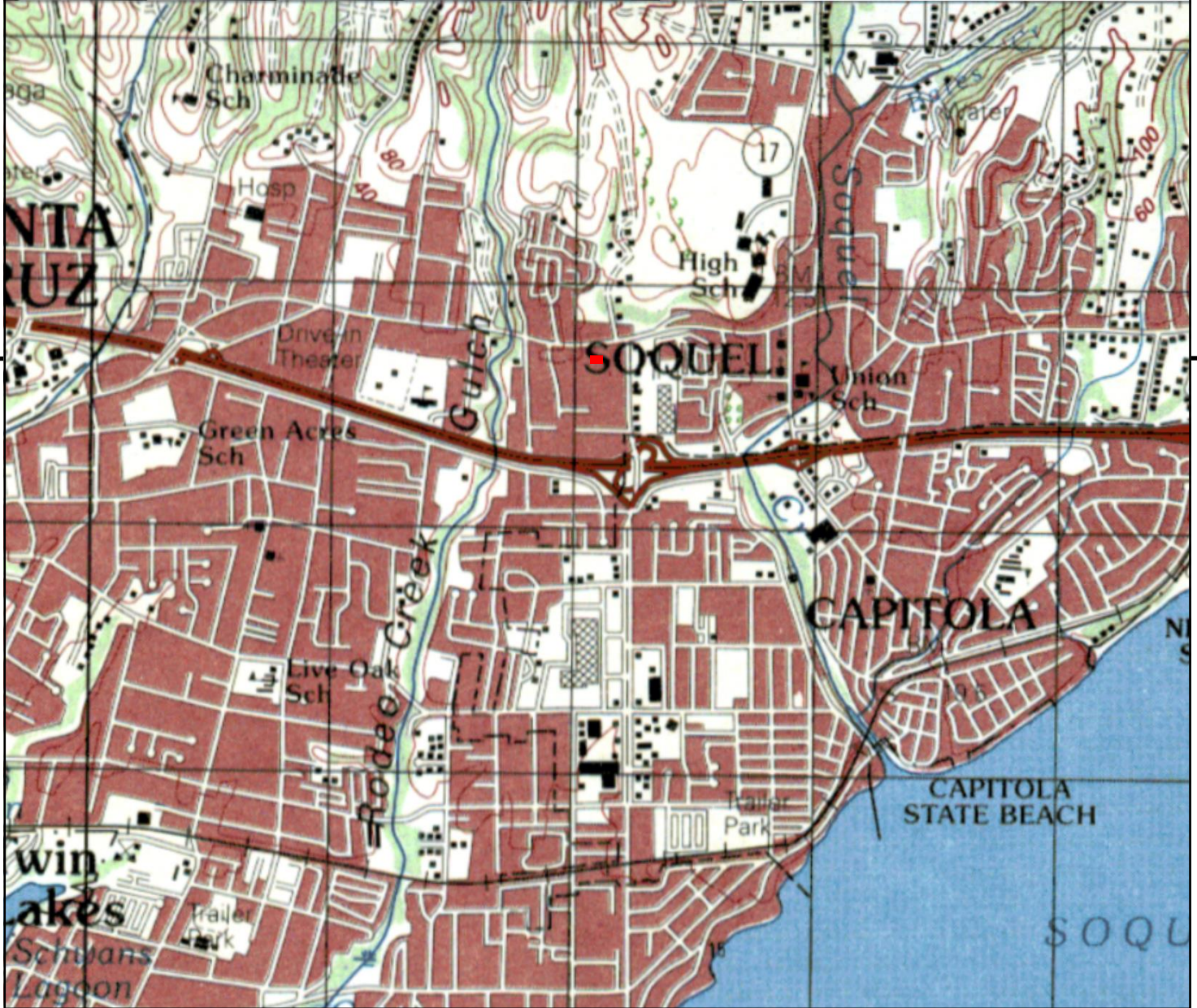


TP, Soquel, 1994, 7.5-minute
N, Laurel, 1994, 7.5-minute

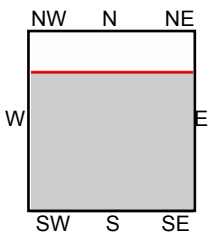
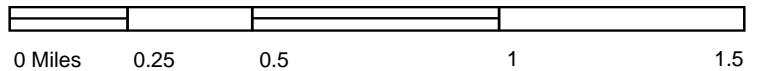
SITE NAME: Residential Property
ADDRESS: 2831 41st Avenue
Soquel, CA 95073
CLIENT: KCE Matrix



UNMAPPED	UNMAPPED	UNMAPPED	UNMAPPED	UNMAPPED	UNMAPPED
UNMAPPED	UNMAPPED	UNMAPPED	UNMAPPED	UNMAPPED	UNMAPPED
UNMAPPED	UNMAPPED	UNMAPPED	UNMAPPED	UNMAPPED	UNMAPPED



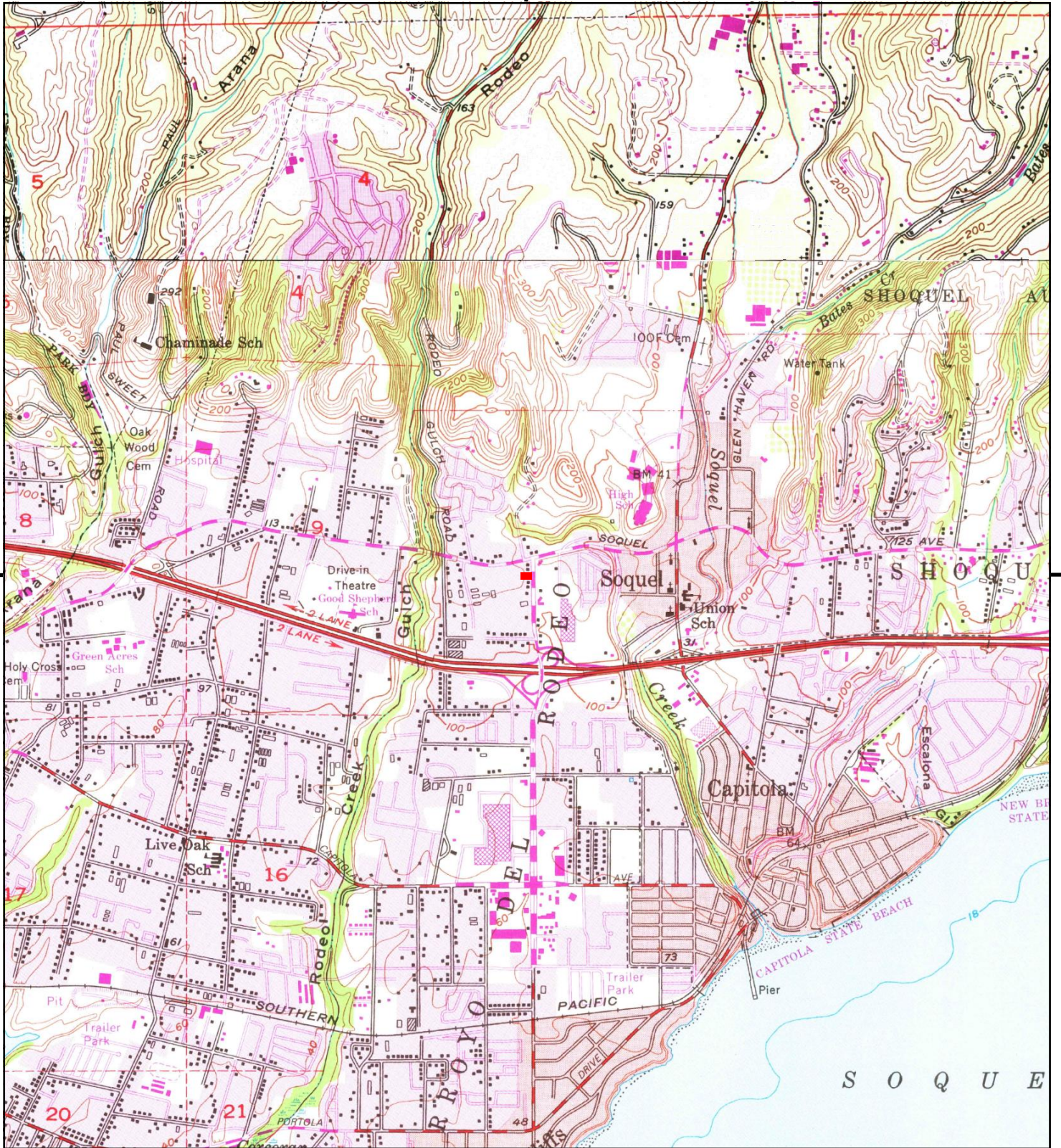
This report includes information from the following map sheet(s).



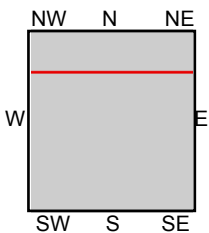
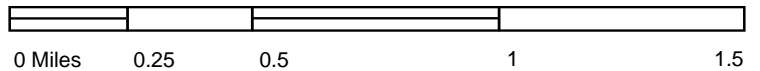
TP, CAPITOLA, 1987, 15-minute

SITE NAME: Residential Property
 ADDRESS: 2831 41st Avenue
 Soquel, CA 95073
 CLIENT: KCE Matrix





This report includes information from the following map sheet(s).



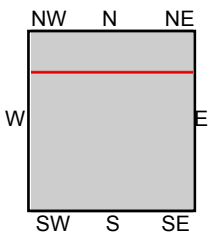
TP, Soquel, 1980, 7.5-minute
N, Laurel, 1978, 7.5-minute

SITE NAME: Residential Property
ADDRESS: 2831 41st Avenue
Soquel, CA 95073
CLIENT: KCE Matrix





This report includes information from the following map sheet(s).

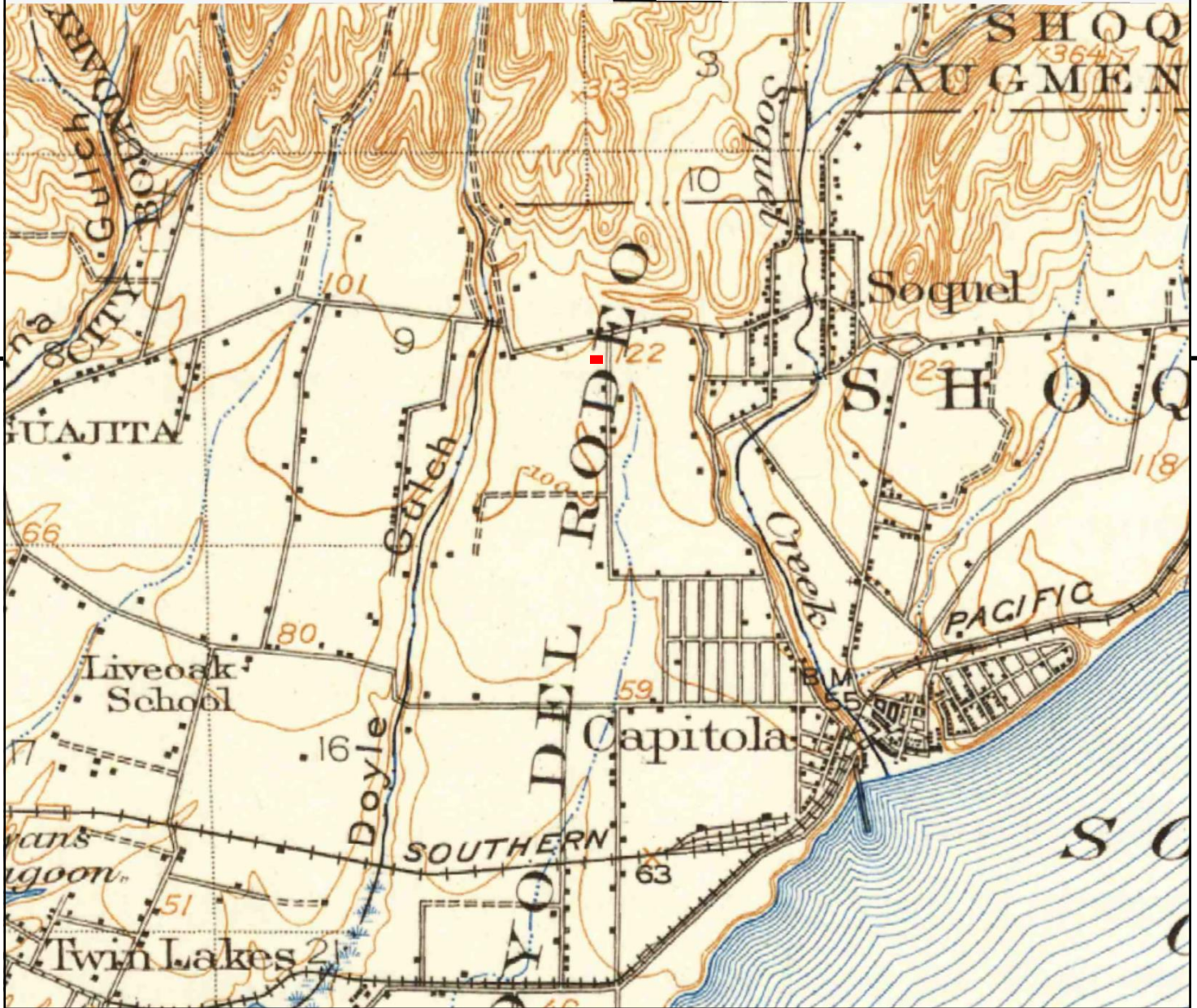


TP, Soquel, 1968, 7.5-minute
N, Laurel, 1968, 7.5-minute

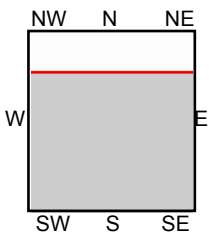
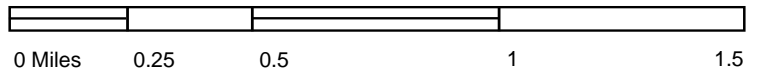
SITE NAME: Residential Property
ADDRESS: 2831 41st Avenue
Soquel, CA 95073
CLIENT: KCE Matrix



UNMAPPED	UNMAPPED	UNMAPPED	UNMAPPED	UNMAPPED	UNMAPPED
UNMAPPED	UNMAPPED	UNMAPPED	UNMAPPED	UNMAPPED	UNMAPPED
UNMAPPED	UNMAPPED	UNMAPPED	UNMAPPED	UNMAPPED	UNMAPPED



This report includes information from the following map sheet(s).



TP, Capitola, 1914, 15-minute

SITE NAME: Residential Property
 ADDRESS: 2831 41st Avenue
 Soquel, CA 95073
 CLIENT: KCE Matrix



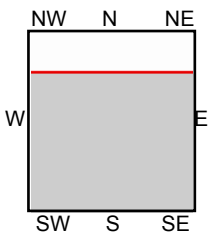
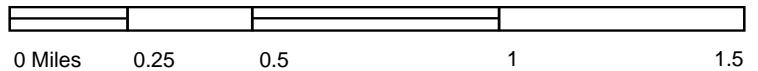
UNMAPPED UNMAPPED UNMAPPED UNMAPPED UNMAPPED UNMAPPED

UNMAPPED UNMAPPED UNMAPPED UNMAPPED UNMAPPED UNMAPPED

UNMAPPED UNMAPPED UNMAPPED UNMAPPED UNMAPPED UNMAPPED



This report includes information from the following map sheet(s).



TP, Capitola, 1912, 15-minute

SITE NAME: Residential Property
 ADDRESS: 2831 41st Avenue
 Soquel, CA 95073
 CLIENT: KCE Matrix



APPENDIX D-5

CITY DIRECTORY ABSTRACT

Residential Property

2831 41st Avenue
Soquel, CA 95073

Inquiry Number: 7643769.5
May 09, 2024

The EDR-City Directory Image Report

TABLE OF CONTENTS

SECTION

Executive Summary

Findings

City Directory Images

Thank you for your business.

Please contact EDR at 1-800-352-0050
with any questions or comments.

Disclaimer - Copyright and Trademark Notice

This Report contains certain information obtained from a variety of public and other sources reasonably available to Environmental Data Resources, LLC. It cannot be concluded from this Report that coverage information for the target and surrounding properties does not exist from other sources. This Report is provided on an "AS IS", "AS AVAILABLE" basis. **NO WARRANTY EXPRESS OR IMPLIED IS MADE WHATSOEVER IN CONNECTION WITH THIS REPORT. ENVIRONMENTAL DATA RESOURCES, LLC AND ITS SUBSIDIARIES, AFFILIATES AND THIRD PARTY SUPPLIERS DISCLAIM ALL WARRANTIES, OF ANY KIND OR NATURE, EXPRESS OR IMPLIED, ARISING OUT OF OR RELATED TO THIS REPORT OR ANY OF THE DATA AND INFORMATION PROVIDED IN THIS REPORT, INCLUDING WITHOUT LIMITATION, ANY WARRANTIES REGARDING ACCURACY, QUALITY, CORRECTNESS, COMPLETENESS, COMPREHENSIVENESS, SUITABILITY, MERCHANTABILITY, FITNESS FOR A PARTICULAR PURPOSE, TITLE, NON-INFRINGEMENT, MISAPPROPRIATION, OR OTHERWISE. ALL RISK IS ASSUMED BY THE USER. IN NO EVENT SHALL ENVIRONMENTAL DATA RESOURCES, LLC OR ITS SUBSIDIARIES, AFFILIATES OR THIRD PARTY SUPPLIERS BE LIABLE TO ANYONE FOR ANY DIRECT, INCIDENTAL, INDIRECT, SPECIAL, CONSEQUENTIAL OR OTHER DAMAGES OF ANY TYPE OR KIND (INCLUDING BUT NOT LIMITED TO LOSS OF PROFITS, LOSS OF USE, OR LOSS OF DATA), ARISING OUT OF OR IN ANY WAY CONNECTED WITH THIS REPORT OR ANY OF THE DATA AND INFORMATION PROVIDED IN THIS REPORT.** Any analyses, estimates, ratings, environmental risk levels, or risk codes provided in this Report are provided for illustrative purposes only, and are not intended to provide, nor should they be interpreted as providing any facts regarding, or prediction or forecast of, any environmental risk for any property. Only an assessment performed by a qualified environmental professional can provide findings, opinions or conclusions regarding the environmental risk or conditions in, on or at any property.

Copyright 2023 by Environmental Data Resources, LLC. All rights reserved. Reproduction in any media or format, in whole or in part, of any report or map of Environmental Data Resources, LLC, or its affiliates, is prohibited without prior written permission.

EDR and its logos (including Sanborn and Sanborn Map) are trademarks of Environmental Data Resources, LLC or its affiliates. All other trademarks used herein are the property of their respective owners.

EXECUTIVE SUMMARY

DESCRIPTION

Environmental Data Resources, Inc.'s (EDR) City Directory Report is a screening tool designed to assist environmental professionals in evaluating potential liability on a target property resulting from past activities. EDR's City Directory Report includes a search of available business directory data at approximately five year intervals.

RECORD SOURCES

The EDR City Directory Report accesses a variety of business directory sources, including Haines, InfoUSA, Polk, Cole, Bresser, and Stewart. Listings marked as EDR Digital Archive access Cole and InfoUSA records. The various directory sources enhance and complement each other to provide a more thorough and accurate report.

EDR is licensed to reproduce certain City Directory works by the copyright holders of those works. The purchaser of this EDR City Directory Report may include it in report(s) delivered to a customer.

RESEARCH SUMMARY

The following research sources were consulted in the preparation of this report. A check mark indicates where information was identified in the source and provided in this report.

<u>Year</u>	<u>Target Street</u>	<u>Cross Street</u>	<u>Source</u>
2020	☑	☑	EDR Digital Archive
2017	☑	☑	Cole Information
2014	☑	☑	Cole Information
2010	☑	☑	Cole Information
2005	☑	☑	Cole Information
2000	☑	☑	Cole Information
1995	☑	☑	Cole Information
1992	☑	☑	Cole Information
1987	☑	☑	Haines Criss-Cross Directory
1983	☑	☑	Haines Criss-Cross Directory
1976	☑	☑	Haines Criss-Cross Directory
1971	☑	☑	Polk's City Directory
1967	☑	☑	Polk's City Directory
1964	☑	☑	Polk's City Directory
1960	☑	☑	Polk's City Directory

FINDINGS

TARGET PROPERTY STREET

2831 41st Avenue
Soquel, CA 95073

<u>Year</u>	<u>CD Image</u>	<u>Source</u>
-------------	-----------------	---------------

41ST AVE

2020	pg A2	EDR Digital Archive
2017	pg A7	Cole Information
2014	pg A10	Cole Information
2010	pg A13	Cole Information
2005	pg A16	Cole Information
2000	pg A19	Cole Information
1995	pg A21	Cole Information
1992	pg A23	Cole Information
1987	pg A25	Haines Criss-Cross Directory
1983	pg A27	Haines Criss-Cross Directory
1976	pg A30	Haines Criss-Cross Directory
1971	pg A33	Polk's City Directory
1971	pg A34	Polk's City Directory
1967	pg A38	Polk's City Directory
1964	pg A41	Polk's City Directory
1964	pg A42	Polk's City Directory
1960	pg A45	Polk's City Directory
1960	pg A46	Polk's City Directory

FINDINGS

CROSS STREETS

<u>Year</u>	<u>CD Image</u>	<u>Source</u>
-------------	-----------------	---------------

SOQUEL DR

2020	pg. A5	EDR Digital Archive
2017	pg. A8	Cole Information
2014	pg. A11	Cole Information
2010	pg. A14	Cole Information
2005	pg. A17	Cole Information
2000	pg. A20	Cole Information
1995	pg. A22	Cole Information
1992	pg. A24	Cole Information
1987	pg. A26	Haines Criss-Cross Directory
1983	pg. A28	Haines Criss-Cross Directory
1983	pg. A29	Haines Criss-Cross Directory
1976	pg. A31	Haines Criss-Cross Directory
1976	pg. A32	Haines Criss-Cross Directory
1971	pg. A35	Polk's City Directory
1971	pg. A36	Polk's City Directory
1971	pg. A37	Polk's City Directory
1967	pg. A39	Polk's City Directory
1967	pg. A40	Polk's City Directory
1964	pg. A43	Polk's City Directory
1964	pg. A44	Polk's City Directory
1960	pg. A47	Polk's City Directory
1960	pg. A48	Polk's City Directory

City Directory Images

41ST AVE 2020

2435	BLUE RHINO BUILDERS FIRST SOURCE SAN LORENZO LUMBER & HOME CTR
2600	AMERIGAS PROPANE EXCHANGE HOME DEPOT HOME SERVICES AT HOME DEPOT MARCELLA JOHANN MINUTE KEY
2601	A2INTEGRATION CLAIRE SANDERS HEINRICH ANANDI HUDES JAI JOHN C BROWN JULIETTE GOETZ-VESELY KELI GABINELLI MARGARITA NICOL MARJI EVANS MARK SERRANO MIKE YOUNG MONTEREY BAY MORTGAGE RHONDA OBERT ROGER BERKE RON LOCEY RUTH BATES SLEEPLESS DESIGNS SLEEPLESS MEDIA-SANTA CRUZ WEB STEPHEN FOURNIER THUNDERBIRD REAL ESTATE
2605	ADVANCED BLIND & SHADE BILL HODDER
2617	BAY AREA FLOORS BAY AREA FLOORS APTOS DAVID MONTANARI STEPHANIE PATEL
2621	CAFE CRUZ
2623	BONNIE ZHU DANIEL ZHU JOE ZHU
2650	A D T BEST BUY DEVIN SNELLING JAMBA JUICE TREVOR HICKEN
2660	ANDY KIM MASTER CLEANERS
2690	ROUND TABLE PIZZA
2701	ABDUL MUHAMMAD ANNA BINDER CAROLYN LAWRENCE CHRIS TAYLOR

41ST AVE 2020 (Cont'd)

2701 CHRISTINA MCFALL
 DAPHNE WHITE
 DEBRA OYLER
 DENISE THOMAS
 DIANNE BREAU
 ELAINE SEALS
 FRANK GAYLORD
 GARY COOPER
 HELEN GRAVES
 IRIS GREEN
 JESUS ALONZO
 KELLY SMITH
 KIM MILLS
 LARRY CUTSHAW
 LISA ENSTROM
 MARILYN MURRAY
 MICHAEL FEW
 MIKE TRIPP
 RENEE SCOTT
 RICHARD HOWELL
 SC41 FURNITURE
 SHANTI MANDAL
 SHEILA BRYANT
 STAN FINE
 TAHIR SHAH
 TINA CLANCY
 TRICIA HARP
 VICTOR CORNEJO

2703 DISCRETION BREWING
 KATHLEEN GENCO
 TEPUI ADVENTURE RENTALS LLC
 VANITY BEAUTY PARLOUR
 VEREKER DUSTIN

2720 AMERIGAS PROPANE EXCHANGE
 ATM
 COINSTAR
 DAVE LOMPA
 JANENE ZIGMAN
 KEY ME
 REDBOX
 SAFEWAY
 SAFEWAY PHARMACY
 STARBUCKS
 U.S. BANK BRANCH
 VO HOA THI

2730 TACO BELL
 WENDY GAGE
 WENDY JAJE

2731 ATM
 CRUZ CAR WASH

41ST AVE

2020

(Cont'd)

2731	JEREMY LEZIN
2732	CIGAR PALACE
2740	PANDA EXPRESS
	STARBUCKS
	SUBWAY
	TARAH SNOW
	TRISHA DASH
2750	AARON ARNOLD
	ATM
	ESCAPE NAIL & DAY SPA
	FANTASTIC SAMS
	H&R BLOCK
	KATHRYN MANLIN
	LEANN MORENO
	TAN
	TERRI LENDER
	THOMAS DOUGLAS
2821	STEPHEN SPAULDING
2851	RON KING

SOQUEL DR 2020

3621 ADAM TURNER
 AIRTIGHT VINYL SIDING-WINDOWS
 CAMARLINGHI TILE & MARBLE INC
 SOQUEL AUTO REPAIR
 TILE OUTLETS
 3651 TREEHOUSE CANNABIS DISPENSARY
 3660 PET PALS DISCOUNT PET SUPPLIES
 3711 DUSTIN KROEKER
 3801 HONDA AUTOMOBILE OCEAN HONDA
 OCEAN HONDA
 3921 FABIAN'S BODY SHOP
 OLD VOLKS HOME
 SIGNS UP
 SMOG CHECK
 4041 ADRIAN SHREVE
 CHARLES KILGALLEN
 DANIEL WYATT
 ERIC STANSBERY
 FRANK'S HAUL-AWAY SVC
 GINGER STYLEBAR
 GRETCHEN ESCHLE
 JANET WESTPHAL
 JON HEELEY
 KLAUS WESTPHAL
 MARIO LABLANC
 MINDWIRES LLC
 NATURE LODGE
 PACIFIC ORGANICS & WELLNESS
 PASS IT ON PLEASE
 PHILL ESCHLE
 PURE BIOGENICS LLC
 REBECCA HEELEY
 SANDY HEELEY
 SC VETERANS ALLIANCE
 THERMIK
 UPS STORE
 4061 AQUATIC VETERINARY SVC-NOR CAL
 BEI-SCOTT & CO
 BEISCOTT ELEVATOR
 ONYX FITNESS LLC
 ROOT GROUP
 SANTA CRUZ KOI
 4101 SURF CITY SANDWICH
 WONDERLAND TOYS
 4105 MESSANA INC
 TRILOGY MEDICAL
 4150 DENNIS HENDERSON
 LEIGH EVANS
 LEONOR LOPEZ
 MAUREEN RYAN

SOQUEL DR 2020 (Cont'd)

4150 STEPHEN RUDZINSKI
TAMMY BARBRE
4151 CHARLES DAMES
DEBRA DIXON
GENOVEVA MOYA
JUAN FIGUEROA
JUANA ROJAS
JUANITA BATES
JUDY FREDRICKSON
KARLA KLEINSASSER
OSOCALES COMM MOBILE HM PARK
ROBERTO MOYA
ROSARIO FIGUEROA
RUTH MARTINEZ

41ST AVE 2017

2435 BUILDERS FIRSTSOURCE
 PROBUILD
 SAN LORENZO LUMBER
 2600 HOME SERVICES AT THE HOME DEPOT
 THE HOME DEPOT
 2601 FAVOR CONSTRUCTION
 ISM ENTERTAINMENT
 SHEARWATER PROPERTY MANAGEMENT
 STEPHEN E FOURNIER CPA
 THUNDERBIRD REAL ESTATE
 WILLIAM P MCDERMOTT CPA
 2605 ADVANCED BLIND & SHADE
 2617 BAY AREA FLOORS
 BAY AREA FLOORS APTOS
 2621 CAFE CRUZ
 2623 PEKING RESTAURANT
 2631 GRANNY PURPS
 2647 SC41 FURNITURE
 2650 ADT SECURITY SERVICES
 BEST BUY
 JAMBA JUICE
 US BANK
 VERIZON WIRELESS
 2660 MASTER CLEANERS
 2690 ROUND TABLE PIZZA
 2700 TESORO
 2701 HOMESPACE
 2703 TEPUI TENTS
 VANITY BEAUTY PARLOUR
 2720 REDBOX
 SAFEWAY
 STARBUCKS COFFEE
 2731 CRUZ CAR WASH
 2732 CIGAR PALACE
 2740 PANDA EXPRESS
 STARBUCKS
 STARBUCKS COFFEE
 2750 ESCAPE NAIL & DAY SPA
 FANTASTIC SAMS CUT & COLOR
 MONTEREY CREDIT UNION
 SCOTTRADE
 2815 HERNANDEZ, ANTONIO A
 2821 SPAULDING, STEPHEN
 2851 KINGS PAINT & PAPER

SOQUEL DR 2017

3621 SOQUEL AUTO REPAIR
 TILE OUTLETS SOQUEL
 3641 SWINT, BELINDA
 3651 LAZBOY FURNITURE
 SENATE FURNITURE & MATTRESS
 3660 MOTT JORDAN FINE ART
 PET PALS DISCOUNT PET SUPPLIES
 3711 STORE MORE AMERICA
 UHAUL
 3800 PROBUILD
 3801 OCEAN HONDA
 3906 CALCAGNO, JOSEPH S
 3921 FABIANS BODY SHOP
 OLD VOKS HOME
 SIGNSUP
 SMOG CHECK
 4041 ARACE, CARLY
 BARTOLERO, ANDREA L
 BEISCOTT COMPANY
 BOHN, ANN E
 BOTEN, CANDICE J
 BOTEN, ROBERT T
 BROWN, CHRISTINA L
 BUMPERS, RUSTY C
 BURRUSS, DAVID A
 BUTLER, JENNIFER M
 CHAPPELL, CHARLENE
 CONFAIR, RACHAEL D
 ECK, MARTIN
 EMANUEL, COOPER
 EVLESHIN, TRACY A
 GINGER STYLE BAR
 HARVEY, RYAN
 HEELEY, JON M
 HOOPER, GERALD L
 INJURYFONE
 KIM, YOUNG
 KRATZ, KRISTIAN P
 LABLANC, MARIO D
 MCHONE, ANDREA
 NEIL, LARY F
 OCONNELL, CHRIS L
 POHL, SHARON R
 ROGERS, TIMOTHY C
 SALDIVAR, STEVEN S
 THE UPS STORE
 WALLER, MICHAEL
 WESTPHAL, KLAUS
 WESTPHAL, KLAUS D
 WYATT, SANDRA M

SOQUEL DR 2017 (Cont'd)

4061	AQUATIC VETERINARY SERVICES OF NOR C BEISCOTT ELEVATOR SANTA CRUZ KOI
4101	SURF CITY SANDWICH WONDERLAND TOYS
4105	TRILOGY MEDICAL
4150	ANDERSON, DEREK CROSS, WALTER EVANS, LEIGH H HENDERSON, DENNIS R HENRY, SARAH HOLLINGSWORTH, LAYLA A JOHNSTON, KARI L LOPEZ, LEONOR MCAULIFFE, LANA NORCAL PLUMBING RANSELL, ROBERT R RUDZINSKI, STEPHEN S VEGA, CELESTINO VIETA, RONALD J
4151	BATES, JUANITA G CHAVEZ, GUILLERMO CORCOLES, BLANCA DAMES, CHARLES E DIXON, DEBRA L DROW, DONALDA B FAURIE, RHIANNOM FREDRICKSON, JUDY M IBANEZ, ROBERTO IBARRA, ERNESTINA S KLEINSASSER, KAR MOYA, ROBERTO OSOCALES COMM MOBILE HM PARK RODRIGUEZ, MARY J SANDERS, CYNTHIA L SHAH, MANESH R SMITH, MAGGIE B SOUTH, SEAN TROTTER, ALAN



-

41ST AVE 2014

2435 PROBUILD
 2600 THE HOME DEPOT
 2601 BLESS THIS MESS
 FAVOR CONSTRUCTION
 FOURNIER MCDERMOTT & LAMB
 FOURNIER STEPHEN E CPA
 ISM ENTERTAINMENT
 MCDERMOTT WILLIAM P CPA
 SHEARWATER PROPERTY MANAGEMENT
 STEVE HOLMES FAX
 THUNDERBIRD REAL ESTATE
 2605 ADVANCED BLIND & SHADE
 2617 BAY AREA FLOORS
 BAY AREA FLOORS APTOS
 2621 CAFE CRUZ
 2623 PEKING RESTAURANT
 2631 GRANNY PURPS
 2647 S C41 FURNITURE
 2649 GRANNY PURPS
 2650 A D T 24 7 ALARM & SECURITY ALL
 BEST BUY SOQUEL
 US BANK
 2660 MASTER CLEANERS
 2690 ROUND TABLE PIZZA
 2700 TESORO
 USA GASOLINE
 2701 HOMESPACE
 2703 TEPUI TENTS
 VANITY BEAUTY POLAR
 2720 SAFEWAY
 2730 BEI SCOTT COMPANY
 2731 CRUZ CAR WASH
 2732 CIGAR PALACE
 2740 PANDA EXPRESS
 STARBUCKS COFFEE
 SUBWAY SANDWICHES
 2750 ESCAPE NAIL & DAY SPA
 FANTASTIC SAMS
 MONTEREY CREDIT UNION
 PARROT AT&T
 SCOTTRADE
 2815 HERNANDEZ, ANTONIO A
 2821 AVILA, JESUS J
 2831 OCCUPANT UNKNOWN,
 2851 ADT SECURITY SERVICES
 KINGS PAINT & PAPER

SOQUEL DR 2014

3621	CAMARLINGHI TILE & MARBLE INC SOQUEL AUTO REPAIR TILE OUTLETS SOQUEL
3641	COOMBE, ANDREW J SWINT, BELINDA
3651	SENATE FURNITURE & MATTRESS SIMMONS BEAUTYREST TEMPUR PEDIC MATTRESSES
3660	MOTT JORDAN FINE ART PET PALS DISCOUNT PET SUPPLIES
3700	PROBUILD
3711	ANDERSON, CAMILLE BARRON, MELISSA L CAMELLA, KELLY A DEMAR, SARA L ISLAND MOUNTAIN AGRICULTURAL COLLECT MICHAUD, KEVIN S NELSON, SAMANTHA PRITCHARD, FRANK H RANDAZZO, TERRI STORE MORE AMERICA UHAUL
3800	PROBUILD
3801	HONDA AUTOMOBILE OCEAN HONDA OCEAN HONDA
3921	FABIANS BODY SHOP OLD VOLKS HOME RADIOLOGY OF SANTACRUZ ROLFS AUTO BODY SIGNSUP SMOG CHECK SOQUEL COLLISION CENTER TROPICAL ADVENTURES SCUBA
4041	BEISCOTT COMPANY THE UPS STORE WHITE, DENISE
4105	VENTRY, MICHAEL P
4150	ANDERSON, DEREK CROSS, WALTER EVANS, LEIGH H HENDERSON, DENNIS R JOHNSTON, KARI L LOPEZ, LEONOR MCAULIFFE, LANA RANSELL, ROBERT R RUDZINSKI, STEPHEN S SCHOOTER, E J VEGA, CELESTINO VIETA, RONALD J
4151	ALVARADO, RL

SOQUEL DR 2014 (Cont'd)

4151 CALDERON, EDUARDO
CALVARIO, JAIME
CHAVEZ, GUILLERMO
DAMES, CHARLES E
DIXON, DEBRA L
EDMUNDSON, OLIN
FAURIE, BERNADETTE C
FRAZHO, LINDA M
FREDRICKSON, JUDY M
GIBNEY, PATRICK
GRIMALDO, ANA
IBANEZ, ROBERTO
MARTINEZ, RUTH M
MOYA, ROBERTO
OSOCALES COMM MOBILE HM PARK
RODRIGUEZ, MARY J
RUT, MARTINEZ
SHAH, MANESH R
TROTTER, ALAN

41ST AVE 2010

2435 PROBUILD
 SAN LORENZO LUMBER CO
 2600 HOME DEPOT
 2601 A B SYSTEMS TAX SVC
 FOURNIER MC DERMOTT & LAMB
 FOURNIER STEPHEN E
 FOURNIER, STEPHEN E
 FRANK IADIANO CONSTRUCTION
 GIBERSON, J
 ISM ENTERTAINMENT
 LARRY FAVOR GENERAL BUILDING
 MANZANITA REALTY
 MICHAEL D BURNS TAX SVC
 STATE FARM INSURANCE
 2605 ADVANCED BLIND & SHADE SVC
 2620 SAFEWAY
 2621 CAFE CRUZ
 2623 PEKING RESTAURANT
 2647 S C 41 FURNITURE
 2650 BEST BUY
 2660 MASTER CLEANERS
 2690 ROUND TABLE PIZZA
 2701 FURNITURE WAREHOUSE
 HOMESPACE
 WORK SPACE
 2720 H&R BLOCK
 SAFEWAY
 STARBUCKS
 US BANK
 2731 CRUZ CAR WASH
 2740 PANDA EXPRESS
 STARBUCKS
 2750 ESCAPE NAIL & DAY SPA
 FANTASTIC SAMS
 MONTEREY CREDIT UNION
 PARROT AT & T
 SCOTTRADE
 TAN
 2815 URBANO, ADRIAN
 2821 AVILA, JESUS J
 2831 OCCUPANT UNKNOWN,
 2851 KINGS PAINT & PAPER

SOQUEL DR 2010

3621 ADAM TURNER MECHANICAL
 CAMARLINGHI TILE & MARBLE INC
 SOQUEL AUTO REPAIR
 SPACIOUS LIVING CONSTRUCTION
 3641 COOMBE, ANDREW
 OCCUPANT UNKNOWN,
 3651 SENATE FURNITURE & MATTRESS
 3660 PET PALS DISCOUNT PET SUPPLIES
 3711 PRITCHARD, FRANK H
 STORE MORE AMERICA
 3801 OCEAN HONDA PHN
 3845 DAVEY TREE SURGERY
 3906 LUNA, ALMA
 3921 CHAZ TOWING
 OLD VOLKS HOME
 SIGNS UP
 SMOG CHECK
 SOQUEL COLLISON CTR
 4105 VENTRY, MICHAEL P
 4109 MOHLER & SONS VACUUM
 4150 CARNEY, KURT
 CROSS, WALTER
 EVANS, LEIGH H
 HENDERSON, DENNIS R
 LEVERETT, JAIME E
 LOPEZ, LEONOR
 NORTON, MARIA
 RUDZINSKI, STEPHEN S
 RYAN, MAUREEN K
 SCHOOLER, E J
 SHARENBROCK, CURTIS
 SINKINSON, SANDY
 SORG, LIN
 SUNDERLAND, LINDA M
 4151 BOES, JUDITH S
 CALDERON, EDUARDO
 CALVARIO, JAIME
 DAMES, CHARLES E
 DENSON, BRIAN A
 DURDEN, ADAM
 EDMUNDSON, OLIN
 FAURIE, BERNADETTE C
 FRAZHO, LINDA M
 MOYA, ROBERTO
 PADMAPANI
 POWER, JUDY J
 RODRIGUEZ, JEFF
 ROJAS, JUANA
 SANDERS, CYNTHIA
 SHAH, MANESH R

Target Street

Cross Street

Source

-

✓

Cole Information

SOQUEL DR 2010 (Cont'd)

4151 WILLIAMS, AVIS L

41ST AVE 2005

2435 SAN LORENZO LUMBER
2600 K MART PHARMACY # 4482
MELDISCO K M SOQUEL CLF INC
READERS MARKET
2601 FOURNIER MCDERMOTT & LAMB
FREY ED ATTORNEY AT LAW
IADIANO, FRANK M
ISM ENTERTAINMENT
LARRY FAVOR GENERAL BUILDING CONTRAC
MANZANITA MORTGAGE
MCDERMOTT WILLIAM C CPA
NICOL MARGARITA INSURANCE
NICOL, MARGARITA A
SUPERIOR MOBILE HOME LOANS
2605 ADVANCED BLIND & SHADE
2614 CELLULAR WAREHO
2621 CAFE CRUZ
2623 PEKING RESTAURANT
2647 WORKSPACE
2650 SAFEWAY
2660 MASTER CLEANERS
2690 M & H PIZZA RESTAURANTS INC
ROUND TABLE PIZZA
2700 USA GAS CORP
2701 FURNITURE WAREHO
2714 WINTER FOREST CHRISTMAS TREES
2722 99 CENTER STORE
2730 TACO BELL
2731 CRUZ CARWASH
2815 AGUILAR, AURORA
2821 SPAULDING, STEPHEN
2831 OCCUPANT UNKNOWN,
2851 KINGS PAINT & PAPER
PLUMBED ELEGANCE

SOQUEL DR 2005

3621 ADAM TURNER MECHANICAL
 CAMARLINGHI TILE & MARBLE INC
 SOQUEL AUTO REPAIR
 SPACIOUS LIVING CONSTRUCTION
 3641 OCCUPANT UNKNOWN,
 REID, JANET M
 SWINT, BELINDA L
 3651 SENATE FURNITURE & MATTRESS
 3653 OCCUPANT UNKNOWN,
 3660 AV MEDICAL VIDEO PRODUCTION
 PET PALS
 PET PALS DISCOUNT PET FOOD & SUPPLIE
 3711 OCCUPANT UNKNOWN,
 3715 OCCUPANT UNKNOWN,
 3801 CALDWELL, GEORGE V
 CLARK, TRACY
 DERMATES, K J
 KLINE, DAMON
 MUNOS, KARLEEN P
 ROBERTS, SAGE
 3906 BOTELLO, LUNA O
 3921 FABIANS BODY SHOP
 OLD VOLKS HOME
 SMOG CHECK
 4101 VENTRY, MICHAEL
 4105 WALSH, JANET V
 4109 MOHLER & SONS VACUUMS
 4140 NELSON, RICHARD E
 4150 ANDERSON, SHERYL M
 BARBRE, ERIC Z
 BUTLER, TOMMIE
 CARNEY, KURT
 DUDLEY, LONETTA
 ELVEY, LEE
 EVANS, LEIGH H
 GREENE, LINDA E
 LEVERETT, JAIME E
 PHILLIPS, ELAINE
 RYAN, MAUREEN K
 SCHOOLER, E J
 SHARENBROCK, CURTIS
 SINKINSON, SANDY
 SORENSON, LIN
 4151 ACCESS CONSULTING SERVICES
 ALVARADO, BOBI A
 BACAK, BEVERLY J
 BOES, JUDITH S
 CRUZ, EDUARDO
 DELGADO, GABRIELA
 EVANS, ANGELA C

Target Street

Cross Street

Source

-

✓

Cole Information

SOQUEL DR 2005 (Cont'd)

4151 MACHADO, EUGENE L
SHAH, MANESH R
SMITH, ALFRED C
SMITH, DOROTHY V



-

41ST AVE 2000

2600 KMART STORES SOQUEL
 2601 FAVOR LARRY GENERAL BUILDING CONTRACTOR
 FOURNIER MCDERMOTT & LAMB
 FREY ED ATTORNEY AT LAW
 ISM ENTERTAINMENT
 MANZANITA MORTGAGE INCORPORATED
 MANZANITA REALTY
 MCDERMOTT WILLIAM P CPA
 MCNAIR ROSE MARIE REALTOR
 NICOL MARGARITA STATE FARM INSURANCE AGENT
 OCCUPANT UNKNOWN,
 STATE FARM INSURANCE AGENTS
 2605 ADVANCED BLIND & SHADE SERVICE
 2619 NORTH PACIFIC ANYTHING WIRELESS
 2621 CAFE CRUZ
 2623 PEKING RESTAURANT
 2631 CASA VILLA PROPERTIES
 2647 SPRT ABOUT TEAM UNFRM EQUIP & SCREENPRINTING
 WORKSPACE
 2649 LOIS LORETTA DESIGN GROUP
 2650 SAFEWAY FOOD & DRUG SOQUEL
 2660 MASTER CLEANERS
 2690 ROUND TABLE PIZZA SOQUEL
 2700 U S A GASOLINE
 2701 FURNITURE WAREHOUSE THE
 2710 CARLILE, JEFF
 FIRST LADY HEALTH SPA
 2714 WINTER FOREST CHRISTMAS TREES
 2722 99 CENT STORE
 2726 BAY BEAUTY SUPPLIES & SALON
 SALON TOO
 2730 TACO BELL
 2731 RAINTREE CAR WASH & CHEVRON
 2755 PROVISION GLASS COMPANY
 2815 OCCUPANT UNKNOWN,
 2821 GOMEZ, MARIA
 MONDRAGON, LOURDES
 2831 YOUNG, EDNA
 2851 PLUMBED ELEGANCE

SOQUEL DR 2000

3621 ALTERNATIVE SOLUTIONS
B & B SMALL ENGINE REPAIR
CAMARLINGHI TILE & MARBLE
SOQUEL AUTO REPAIR
SPACIOUS LIVING CONSTRUCTION

3630 MECK, RONALD A

3641 WRATHALL, GRANT

3651 SENATE FURNITURE & MATTRESS

3660 AVENUE MEDIA
OCCUPANT UNKNOWN,
PET PALS DISCOUNT PET FOODS & SUPPLIES
STEIN DAVID DESIGNS

3711 BYRMAR KENNELS REG
OCCUPANT UNKNOWN,

3715 OCCUPANT UNKNOWN,

3801 BROWN, MARVIN E
CALDWELL, GEORGE
COTTRELL, DAL
FIELD, C L
GOETHE, JOHN R
HICKS, WYATT G
POZO, F
WATSON, DUANE C

3903 ENZWEILER, LANA J

3921 FABIANS BODY SHOP
OLD VOLKS HOME
SMOG CHECK

4101 OCCUPANT UNKNOWN,

4105 OCCUPANT UNKNOWN,

4109 MOHLER & SONS VACUUM

4140 NELSON, RICHARD E

4150 BEASON, CHAD J
JAQUEZ, ANNA S
LEVERETT, K
NEGRETE, LYDIA
PARK REALTY

4151 DAMES, K
LUKIN, LOIS F
SMITH, ALFRED C



-

41ST AVE 1995

2435 SAN LORENZO LUMBER CO
 2600 K MART
 2601 CALIFORNIA PAVING FABRICS
 CERTIFIED BUSINESS SVC
 FOURNIER MC DERMOTT & LAMB
 KIRBY NICOL
 LARRY FAVOR GENERAL BUILDING
 MANZANITA MORTGAGE INC
 ROSE MARIE MC NAIR REALTOR
 S K BOOKKEEPING
 STATE FARM INSURANCE
 STEPHEN E FOURNIER
 TMM
 2605 PACIFIC TILE & CARPETS
 SANTA CRUZ SATELLITE TV
 2619 NORTH PACIFIC CELLULAR & FAX
 OCCUPANT UNKNOWNN
 2621 41ST YARD LINE BAR & GRILL
 GRAPESTEAK
 2623 PEKING RESTAURANT
 2631 CASA VILLA PROPERTIES
 2647 SPORT ABOUT NORTHERN CALIF
 2650 SAFEWAY STORES INC
 2660 MASTER CLEANERS & SHOE REPAIR
 2690 ROUND TABLE PIZZA
 2700 USA GASOLINE
 2701 FURNITURE WAREHOUSE
 2703 OFFICE SHOWROOM
 2710 FIRST LADY HEALTH SPA
 2713 HARBOR SIGNS
 SUTTERS, NOEL
 2714 WINTER FOREST CHRISTMAS TREES
 2719 WILD HORSE WOODWORKS
 2722 PURE WATER SYSTEM
 RAIN DROP DRINKING WATER
 2724 A & A ACCOUNTING & TAX SVC
 2726 BAY BEAUTY SUPPLY
 BAY UNIFORMS
 SALON TOO
 2731 RAINTREE CAR WASH
 2755 SHAFFER COMMUNICATIONS
 2821 AREVALO, MARIA
 2831 YOUNG, EDNA
 2851 KINGS PAINT & PAPER
 PLUMBED ELEGANCE

SOQUEL DR 1995

3621 CAMARLINGHI TILE & MARBLE
 SOUQUEL AUTO REPAIR
 SPACIOUS LIVING CONSTRUCTION
 3641 3D SOUND RECORDING STUDIO
 ARS INNOVANDI
 DIGITAL ARTS
 MORSE, GEORGE
 WRATHALL, GRANT
 3651 OCCUPANT UNKNOWN
 SENATE SOFA BED & MATTRESS CO
 3660 BOA COMPUTERS
 3711 BYRMAR KENNELS REG
 3715 CREBASSA, LLOYD F
 SKYLIGHT PLACE
 TCN MOBILE CONCRETE
 3801 CALDWELL, GEORGE
 COTTRELL, DAL
 GOETHE, J R
 LEANING TOWER PIZZA
 POZO, S
 3845 BARBIC, GEORGE
 STRAUS, RIC
 3912 COMPUTER JONES
 3921 FABIANS BODY SHOP
 OLD VOLKS HOME
 4100 CHESHIRE REALTY
 4103 OCCUPANT UNKNOWN
 4105 WALSH, JONI
 4109 MOHLER & SONS VACUUM
 4150 AQUINO, ANTONIO
 EVANS, LEIGH H
 LEVERETT, K
 PARK REALTY
 SCHOOLER, JEAN
 SMITH, EDMUND
 4151 BACAK, BEVERLY J
 BRANDSTETTER, TODD
 DAMES, K
 MORGAN, M
 SPRADLING, EARL



-

41ST AVE 1992

2435 SANLRNZO LUMBER CO
 2600 K MART STORE 4482
 2601 CA PAVING FABRICS
 CERTIFIED BUSNS SRV
 FAVOR LARRY CONTR
 FINANCL STRATEGIES
 FOURNIER MCDERMOTT
 HASTON BROWN&CO
 KIRBY NICOL
 KIRBY, NICOL
 MCNAIR ROSE MARIE
 S K BOOKKEEPING
 SANTA CRZ LIFE CARE
 STATE FARM INS AGNT
 T M M
 2605 PAC TIRE&CARPETS
 2617 GREAT EXPECTATIONS
 2619 FRANKLY FEMININE
 2621 41ST YARD LINE BAR
 2623 PEKING RESTAURANT
 2631 CASA VILLA PROPERTY
 2647 PALACE ART&OFC SPLY
 2650 SAFEWAY ST
 2690 THE ROUND TBL PIZZA
 2700 U S A GASOLINE
 2701 FURNITURE WAREHOUSE
 2703 OFFICE SHOWROOM THE
 2710 FIRST LADY HLTH SPA
 2711 TYDIX PRODUCTS
 2713 HARBOR SIGNS
 2714 WINTER FOREST TREES
 2719 WILD HORSE WOODWORK
 2722 PURE WATER SYSTEMS
 RAIN DROP DRNKG WTR
 2724 A&A ACCOUNTS TAX SV
 2726 BAY BEAUTY SUPPLY
 SALON TOO
 SALON, TOO
 2730 MAGIC GRILL RSTRNT
 2731 RAINTREE CAR WASH
 2755 CELLULAR SERV CTR
 2851 KINGS PAINT&PAPER
 PLUMBED ELEGANCE

SOQUEL DR 1992

3621 ARTIC RDTR&AIR CNDG
 CRAFTSMEN
 CREATIVE CABINETRY
 MAR DA MEATS
 NORTH COAST FINEST
 SOQUEL AUTO REPAIR
 SPACIOUS LVNG CONST
 3641 3D SND RECRDNG STDO
 ARS, I
 DIGITAL ARTS
 INTERSOFT
 MORSE, GEORGE
 REPERTOIRE
 RIDDLE TIM WOODWRKG
 3651 SENATE FURNITURE
 3711 MARKEY B H MRS
 MARKEY, B H
 3715 CREBASSA, LLOYD F
 FENCE CONNECTION
 JOHN DAY MBL HM MVG
 SPA STORE THE
 3801 CALDWELL, GEORGE
 LEANING TOWER PIZZA
 SESSER, HELEN
 3820 ROUND UP RECYCLING
 3845 BARBIC, GEORGE
 DAVEY TREE CO
 STRAUS, RIC
 3906 GUTIERREZ, ANTONIA
 3921 FABIANS BODY SHOP
 OLD VOLKS HOME
 SMOG CHECK
 3939 MAJESTIC WOOD PROD
 4100 CHESHIRE RIO
 4109 MOHLER&SONS VACUUM
 4150 PARK REALTY
 RULE, IVA
 4151 DAMES, K
 MAGNUSSON, TODD
 MORGAN, M
 ROHDE, E H
 SIMON, RAIF D
 SPRADLING, EARL

41ST AVE 1987

41ST AV 95073 SOQUEL

2435	★SANLRNZO LUMBER CO	475-6100	4
2501	XXXX	00	
2600	★K MART AUTO SPLY	476-1828	
	★K MART DISCNT STRS	476-2600	
2601.....	BUILDING		
	★CERTIFIED BUSNS SRV	476-4334	+7
	★COX DOUGLAS W	475-1991	
	★COX SUSAN	475-1991	
	★DOW D FINCL STRATGS	476-7900	3
	★FINANCL STRATEGIES	476-7900	5
	★FOURNIER S E CPA	478-2452	4
	★MADRON PARTHERSHIP	476-9299	+7
	★MADRONE LNDSCP GRP	476-9088	6
	★MCNAIR ROSE MARIE	476-2102	4
	★NICOL KIRBY	476-2100	1
	★PROFSNL BUILDERS	475-1710	6
	★S K BOGKKEEPING	462-2907	+7
	★SLUITER KENT	476-7831	5
	★STATE FARM INS AGNT	475-1991	0
	★VIGNOLA&ASSOOIATES	462-6975	6
	★WAGNER PAULA D	476-2101	4
2601.....			
2805	★SANTA CRZ STLTE TV	478-0155	6
	★SANTA CRZ STLTE TV	475-1563	6
2617	★GREAT EXPECTATIONS	462-0855	1
2619	★FRANKLY FEMININE	475-2100	2
2621	★GRAPESTEAK THE	475-4635	
2623	★PEKING RESTAURANT	475-9234	5
2631	XXXX	00	
2645	XXXX	00	
2647	★PALACE ART OFFICE	476-3799	5
2649	★UNLIMITED HAIR DSGN	476-7766	2
2850	★SAFEWAY STORES INC	475-1897	4
2657	XXXX	00	
2690	★ROUND TABLE PIZZA	475-8811	
	★THE ROUND TSL PIZZA	475-8811	
2700	★U S A GASOLINE	476-9982	
2701	★CASA VILLA FURNTURE	475-3200	
	★SKYSTONE LAPIDARIES	476-3252	
2703	★AVCO FINANCIAL SRVS	478-5330	
2710	★FIRST LADY HLTH SPA	462-5744	+7
2711	★TYDIX PRODUCTS	462-0268	3
2712	XXXX	00	
2713	★HARBOR SIGNS	462-3613	5
2715	★BUFFALO BUFFING	476-7878	+7
2717	★THEODORES DSGN MFG	479-9881	+7
2719	★GORHAM LARRY	462-3128	4
	★L O G CONSTRUCTION	462-3128	4
2722	★BACK SHOP THE	476-1336	+7
2724	★CAL EXCH REALTORS	475-7490	1
	★POLLOCK REAL ESTATE	475-7490	
	★POLLOCK ROBERT M	475-7490	
2726	★NATL VIDEO	479-1199	+7
2730	★BURGER PIT	475-8073	1
2731	★RAINTREE CAR WASH	476-7246	
2755	★MR CS SHOP	475-6908	4
	★ROYAL SERVICE&SLS	475-6908	4
2815	XXXX	00	
2821	XXXX	00	
2851	★KINGS PAINT&PAPER	462-2202	6
	B★SPENCERS AUDIO VDEO	462-5566	6
	★ 52 BUS 7 RES	8 NEW	

SOQUEL DR 1987

3621	★CRAFTSMEN THE	462-4000	2
	★CREATIVE CABINETRY	476-2335	3
	★CURRENT ELECTRIC	462-5299	+7
	★SOQUEL AUTO REPAIR	476-1411	+7
	A★SFACIOUS LVNG CONST	475-6839	6
3641	MORSE GEORGE	462-5321	+7
	★RIDDLE TIM WOODWRKG	475-4886	+7
	WRATHALL GRANT R JR	475-0172	
3651	★HOPKINS T CONST INC	475-1806	+7
3680	★O T PRICE	476-3939	1
	★PRICES O T MUSIC HL	476-3939	1
3711	★BYRMAR KENNELS REG	475-3501	
	★MAPKEY B H MRS	475-3501	
3715	CREBASSA LLOYD F	475-5594	6
	★DAY J MOBILE HM MVG	588-2574	4
	★JOHN DAY MBL HM MVG	588-2574	4
	★SPA STORE THE	462-4451	1
38D1 APARTMENTS		
	CONNELL ANDY	476-2447	1
	GOETHE J R	462-5139	4
	★LEANING TOWER PIZZA	475-3989	
	OTWELL I E	476-3648	
	SELTZER DEBBIE	462-2939	0
	SESSER HELEN	475-6637	1
3801		
3845	BARBIC GEORGE	475-9364	
3900	GONZALEZ ARTURO	476-7708	+7
	RAMIREZ JOSE	475-6357	+7
3904	XXXX	00	
3906	GUTIERREZ ANTONIA	462-0862	0
3912	★SANTA CRZ BUILDING	476-3435	6
3921	★FABIAN VALDEZ	476-4494	0
	★FABIANS BODY SHOP	476-4494	
	★OLD VOLKS HOME	475-3394	9
	★SOQUEL AUTO SUPPLY	475-5616	4
3939	★MAJESTIC WOOD PHOD	476-6321	3
4100	★CHESHIRE REALTY	479-1244	6
	★PIPING SYSTEMS INC	476-5308	6
4101	VENTRY MICHAEL	462-4669	5
4108	★TOMS MOWER SERVICE	475-2681	6
4109	★MOHLER&SONS VACUUM	475-3804	3
	★SANTA CRZ UPHLSTRY	462-6136	2
4150 SOQUEL TRLR PK		
	ANTHOUS ROBT	475-5878	6
	BAY JAMES	476-1832	3
	CAMARA THEODORE T	476-7429	0
	CLARK P	462-2109	6
	LEVERETT K	476-4620	1
	MORALES JOHN	476-9347	9
	★PARK REALTY	476-5525	
	RANDELL SAM	476-6421	3
	RILEY W PAT	479-0340	6
	SMITH EDMUND	476-7607	0
4150		
4151 APARTMENTS		
	DAMES K	462-2261	5
	DELANEY COLLEEN	462-5292	6
	HERTZLER PEG	476-7266	6
	HERTZLER STAN	476-7258	4
	KAIN B	476-0431	
	MORGAN MONTGOMERY	479-1382	+7
	SIMON RAIF D	475-2454	3
	SPRADLING EARL	462-1370	+7
4151		

41ST AVE 1983

41ST AV 95073 SOQUEL

1971B	ROMERO JESUS	476-6429	2
2435	XXXX	00	
2501	XXXX	00	
2600	K MART AUTO SPLYS	476-1828	
	K MART DISCNT STRS	476-2600	
	K MART SPORTG GOODS	476-1814	
2601.....	BUILDING		
	BENJAMIN JUDY M	476-2100	+3
	BLAZING BOOKS	475-7797	+3
	COLONIAL ASSOCIATES	462-1285	2
	COX SUSAN	475-1991	+3
	DOW DAVID	476-7900	+3
	DOW DAVID&NANCY	476-2100	+3
	GARUDA INTL	476-3450	+3
	GARUDA INTL	476-1386	+3
	GARUDA INTL	462-6341	+3
	MCNAIR ROSE MARIE	476-2100	+3
	NICOL KIRBY	476-2100	1
	OLD CALIF TITLE CO	476-5582	1
	REAL ESTATE SERVS	476-2100	1
	RYDELL AL	475-1991	0
	STATE FARM RYDELL	475-1991	0
	STEWART TITLE GRNTY	476-8972	1
	WAGNER PAULA	476-2100	1
A	R D K INTERIORS	426-1819	+3
2601.....			
2605	KUSALICH CONSTRUCTH	462-0367	2
	NICKS CARPET HOUSE	462-0365	7
2617	GREAT EXPECTATIONS	462-0855	1
2619	FRANKLY FEMININE	475-2100	2
2621	GRAPESTEAK THE	475-4635	
2623	GENGHIS KAHN	476-3211	1
2631	XXXX	00	
2645	XXXX	00	
2647	PALACE ART&OFC SPLY	476-3799	8
2649	UNLIMITED HARI DSGN	476-7766	2
2650	XXXX	00	
2657	XXXX	00	
2690	ROUND TABLE PIZZA	475-8811	5
	THE ROUND TBL PIZZA	475-8811	6
2700	U S A GASOLINE	476-9982	5
2701	CASA VILLA FURNITURE	475-3200	
	DAFFY DON FURNITURE	475-3200	
	SKYSTONE LAPIDARIES	476-3252	5
2703	AVCO THRIFT	476-5330	4
2710	SPA FITNESS CENTER	476-7373	5
2711	TYDIX PRODUCTS	462-0268	+3
2712	GORHAM LARRY	462-3128	1
	L O G CONSTR	462-3128	1
2713	CONDONS UPHOLSTERY	476-6790	+3
2724	CAL EXCHANGE RL EST	475-7490	1
	POLLOCK ROBERT M	475-7490	1
2726A	SPA JASS AEROBC DNC	475-2839	2
2730	BURGER PIT	475-8073	1
2731	RAINTREE CAR WASH	476-7246	7
2755	XXXX	00	
2815	VILLALOBOS CATALINO	462-4521	0
2821	CASTILLO MARIA	476-9362	1
2851	COAST LIGHTING&HDWR	476-3066	5
NO #	ORCHARD SPPLY HRDWR	475-7701	4
★	46 BUS	12 RES	12 NEW

SOQUEL DR 1983

3621	CRAFTSMEN THE	462-4000	2
	CREATIVE CABINETRY	476-2335	+3
	SANTA CRUZ PRODUCE	476-5515	2
3641	HINES JERRY	462-5321	2
	WRATHALL GRANT R JR	475-0172	5
3651	XXXX	00	
3660	O T PRICE	476-3939	1
	PRICES O T MUSIC HL	476-3639	1
3711	BYRMAR KENNELS REG	475-3501	
	MARKEY B H MRS	475-3501	
	S CRUZ KENNEL CLUB	475-3501	
3715	CARTWRIGHT BOB	462-3156	+3
	SPA STORE THE	462-4451	1
	WHOLESALE SPA PROD	476-9294	+3
3801	CONNELL ANDY	476-2447	1
	LEANING TOWER PIZZA	475-3989	
	OTWELL I E	476-3648	4
	SELTZER DEBBIE	462-2939	0
	SESSER HEEN	475-6637	1
3845	BARBIC GEORGE	475-9364	7
3900	GUZMAN IRENE	476-3550	2
	LOPEZ JAVIER	475-7428	1
3904	LUNA PEDRO	475-4613	9
3906	GUTIERREZ ANTONIA	462-0862	0
3912	MR CS SHOP	475-6908	1
	ROYAL SERV&SLS SHOP	475-6908	
3921	FABIANS BODY SHOP	476-4494	0
	OLD VOLKS HOME	475-3394	9
3939	MAJESTIC WOOD PROD	478-6321	+3
4101	STOUT DANIEL	462-5832	2
4105	MCMILLAN TOM	475-2651	+3
4109	MONLER&SONS VACUUM	475-3884	+3

SOQUEL DR 1983

Target Street	Cross Street	Source
SOQUEL DR		95073 CONT
4150	SANTA CRUZ UPHLSTRY	462-8136 2
	SOQUEL TRLR PK	
	BAY JAMES	476-1832 +3
	CAMARA THEODORE T	476-7429 0
	DAVIS L N	476-7333 2
	KING ERNIE A	475-9130 +3
	LEVERETT K	476-4620 1
	MORALES JOHN	476-9347 9
	PARK REALTY	476-5525 7
	RANSDALL SAM	476-6421 +3
	RUBENSTEIN NATHAN	475-2710 9
	SMITH EDMUND	476-7607 0
	SOQUEL TRAILER PARK	475-6990
4150		
4151	APARTMENTS	
	ADAMS S L	476-6954 2
	FISHER WILLIAM	462-2812 +3
	HANSEN KEITH E	475-9442 1
	KAIN B	476-0431
	SEYMOUR ALLEN	476-3756 4
	SIMON RAIF D	475-2454 +3
	WILLIAMS JOE D	462-5451 +3
4151		

41ST AVE 1976

41ST AV 95073 SOQUEL

2435*SANLORENZU LUMBER 475-6100
 2501*APPLE SHED THE 476-0835 4
 2600*K MART AUTO SPLYS 476-1828
 *K MART DISCNT STRS 476-2600
 *K MART LADIES APPRL 475-9895
 *K MART SPORTG GOODS 476-1814
 2605*CARPET HOUSE THE 476-4301 4
 2617*NITTLER&NITTLER INC 475-7100
 2619*HOUK NORRIS A 476-3222
 2621*GRAPESTEAK THE 475-4635
 2623*BIWA JAPANESE DINING 476-3211
 2631 HALSTEAD ROY 475-4547
 2647*S CRUZ ARTS&CRAFTS 476-3799 5
 2649*JAYS HAIRSTYLING 476-7766 6
 2651 EPPERSON ROY 475-2238
 2690*ROUND TABLE PIZZA 475-8811 5
 *THE ROUND TBL PIZZA 475-8811 6
 2700*U S A GASOLINE 476-9982 5
 2701*CASA VILLA FURNITURE 475-3200
 *DAFFY DONS FURNITUR 475-3200
 *DESIGN DRAPERIES 475-4774 4
 *SKYSTONE LAPIDARIES 476-3252 5
 C*TYDIX PRODUCTS 462-0268 6
 2703*AVCO FINANCIAL SRVS 476-5330 4
 2710*FIRST LADY BTY SLN 475-9970 5
 *SPA FITNESS CENTER 476-7373 5
 2711*EXPLRTRY AUDD RSRCH 462-1095 6
 2731 XXXX 00
 2755 PETREY GARY 476-8705 5
 2815 BONE LANCE KEVIN 475-7618 5
 BOYD MARIE 476-0643
 2821 XXXX 00
 2851*COAST LIGHTING&HDWR 476-3066 5
 NO #*ORCHARD SPPLY HRDWR 475-7701 4
 * 27 BUS 7 RES 4 NEW

SOQUEL DR 1976

3621*	BETTER HALF MASSAGE	462-1467+6
3641*	HINES JERRY K	475-6538
	*HINES SHEET METAL	475-6538
	WRATHALL GRANT R JR	475-0172 5
3651	PEGODA JOHN W	475-5455
3660*	COMMERCIAL REALTY	462-0693+6
	*COUNTY CMMRCL RLTY	462-0693+6
	*GREENBERG LEONARD A	462-0693+6
3700*	GENERAL HRDWRE&FEED	476-5344
	SHORT KIRK	462-0465+6
3710	WENGER DAN	475-3511 4
3711*	BYRMAR KENNELS REG	475-3501
	*MARKEY B H MRS	475-3501
	*S CRUZ KENNEL CLUB	475-3501
3715	HERBERT SUSAN	475-1916+6
	*HUNTERS CEMENT	476-6615 5
3720*	KESTERS FLOWERS	462-1469+6
3801.....	APARTMENTS	
	BACIGALUPI MARK	476-3954+6
	DENTON BERNARD	462-0471+6
	FRAKES RANDY	476-3954+6
	*LEANING TOWER PIZZA	475-3989
	MAGNERON DOMINIQUE	476-3728+6
	MARTIN DOROTHEA MRS	476-4394
	MONA GEORGE L	476-2351 4
	OTWELL I E	476-3648 4
	PERKINS STEVE	462-0471+6
	SCHOLINK LINDA	476-9083+6
	SMITH C	475-3448+6
	STAUF LYNN	475-8023 5
3801.....		
3820*	ART&WALTS GRBNI INN	475-2144
	*GARBINIS INN	475-2144
3845	ALBOR JUAN GUIDO	476-8237 5
	CHAVEZ ANTONIO	462-1268+6
	MONROY PANFILO	475-7896 5
3900	XXXX	00
3906	MERCADO CLEMENTE	476-8058 4
3912*	ROYAL SERV&SLS SHOP	475-6908
3921	XXXX	00
4100*	RYDER TRUCK RENTAL	462-1877+6
	A*SOQUEL TEXACO	475-6447+6
4101	MARTINES ANTONIO	476-8327 5

SOQUEL DR 1976

..SOQUEL DR	95073 CONT..
4103 SALAZAR TONY	476-4780+6
4105 PARKER TERESA	476-9351+6
4109*A 1 VACUUM&SEWG CTR	475-3884 5
4150.....SOQUEL TRAILER PK	
CEJKA IDA	475-7821 4
ENDERLY E M	476-6529
FORWARD CLAIRE	476-4735 4
KODNER EUGENE	476-8136+6
LAWHEAD D E	476-4190 4
LEARY CLEMENT	475-3830 4
MCCARTHY A J	476-4647 4
MILLER MARY	476-3584
MUNT JOHN C	475-7350
OLSON EDWIN	475-5481 4
PEERS A B	475-9617
SINJEM ALICE K	475-6855
SMITH FLORENCE	476-0981
*SOQUEL TRAILER PARK	475-6990
A SMITH JACK	475-2954+6
4150.....	
4151.....APARTMENTS	
CHRISTOPHERSON C L	462-0354+6
HURD G E	475-6836 4
KAIN B	476-0431
MINOR CLARA B	475-7841
NELSON A R	475-9744
PRUDDEN RICHARD	475-9674 4
SEYMOUR STEVE A	476-3756 4
4151.....	

41ST AVE 1971

58

**41ST AV (SOQUEL)—FROM 2400 STATE
FREEWAY EAST****ZIP CODE 95073****2435 San Lorenzo Lumber Co Inc 475-6100****2455 Vacant****CORY ST INTERSECTS****2526 Vacant****2556 Bouchard Debra Mrs 475-8638****Rear Vacant****2605 Fallon Bert****2616 Baker Charles****2616a Vacant****2616b Vacant****2617 Nittler & Nittler Inc real est 475-7100**

41ST AVE 1971

2619 Houk Norris A civ eng 476-3222
2621 Grape Steak restr 475-9890
2623 Biwa restr 476-3211
2630 Barbic Roofing Co (YD)
2631 Halstead Roy R 475-4547
2645 Nixon Eva
2647 Santa Cruz Arts & Crafts 476-3799
2647a Soquel Construction 475-6760
2649 Wilma's Beauty Service 475-4542
2651 Epperson Roy © 475-2238
2701 Casa Villa Furniture 475-3200
2731 Bassett Maurice I © 475-3639
2755 Calleri Louise Mrs © 475-3547
2800 Allen Jane E Mrs
2815 Boyd Marie Mrs 476-0643
2820 Vacant
2821 Krause Florence E Mrs © 475-2790
2831 Young Jake 475-1470

SOQUEL DR 1971

- 3621 No Return
- 3641 Swinn Sheet Metal 475-6538
- 3651 Pegoda John W © 475-5455
- 3660 Pacific Plantronics electronic mfr
426-5858
- 3711 Byrmar Kennels 475-3501
Markey Hazel O Mrs ©
- 3715 Judge Beene's Feed 475-3166
Beene Doyle © 475-1983
- 3720 Vacant
- 3801 Cottage Court motel
- 1 Sullivan Lester 475-8460
 - 2 Clevenger Larry Mrs
 - 3 Vacant
 - 4 Vacant
 - 5 Holt Raymond
 - 6 Jones Robt
 - 7 Heppes Laura
 - 8 Martin Charles
 - 9 Mona Geo
 - 10 Johns Vivian

SOQUEL DR 1971

11 Combs Winnefred
 12 Dahneke Russell 475-0489
 13 Vacant
 14 Lopez Patricia Mrs 476-2584
 15 Johns Verdella
 16 Hansen John
 County Appliance repr 475-4252
 3820 Art & Walt's Garbini Inn restr 475-2144
 3822 Vacant
 3843 Mendoza Miguel
 3845 Santa Cruz Motor Lodge motel
 Garcia Lucio
 GREENBRAE LA INTERSECTS
 3900 Hahn Erna 475-0344
 Rear Ramirez Regreo 475-1521
 3904 Allison Bruce W 475-5219
 3906 Segura Raul 476-3219
 3912 Royal Service And Sales Shop 475-6908
 3921 Vacant
 Rear Vacant
 3939 Purple Cow The 475-9800
 Rear Vacant
 3950 Country Boy Market 476-2522
 41ST AV INTERSECTS
 4100 Bratton's Soquel Texaco Service
 475-8990
 4101 Trujillo Delores
 4103 Vacant
 4105 Schwartz Katheryn E 475-4191
 4109 Stapleton Robt C bldg contr 475-1860
 Tijuana Pot & Patio Shop 476-3840
 4130 Price Arth 475-1484
 4150 Plagmann Trailer Park 475-6990
 Casey Ray L
 Spaces
 1 Perry Fannie 475-3180
 1 Goulart Dino 475-3082
 2 Rickey Edmund 475-9183
 3 Fredricks Carl
 4 Vacant
 5 Jones Merlyn
 6 Kilner J
 7 Vacant
 9 Peers Alleene Mrs 475-9617
 10 Raphall Frank
 11 Skotland Inez Mrs 475-5144
 12 Fleming Jeff
 14 Mc Grew Sula 475-6286
 15 Ritchey L Mrs 476-4990
 16 Anderson Elmer W 475-7266
 17 Miller J B 476-3584
 18 Cardoza Steve
 19 Sinjum Alice Mrs 475-6855
 20 Munt John C 475-7850
 21 Lumpkin Charles 475-8561
 4151 Mc Intosh Trailer Park 475-2205
 Mc Intosh Lola G Mrs © 475-2205
 Spaces
 2 Mc Calla Colleen
 3 Mc Carthy Michl
 4 Moe Olive I
 5 Bone Albert

SOQUEL DR 1971

SOQUEL DR (S)—Contd

- 6 Rackham Don 476-3141
- 7 Minor Clara 475-7841
- 8 Newell Robt
- 9 Collier Mel 475-2752
- 10 Smith V E
- 11 Flynn Beda Mrs
- 12 Kegg Vinton 476-1698
- 13 Vacant (spaces 13-17)
- 18 Case Jack I 475-3440
- 19 Vacant (spaces 19-23)
- 24 Francis Wm 476-0682

41ST AVE 1967

58

41ST AV (SOQUEL)-FROM 2400 STATE
FREEWAY EAST

---ZIP CODE 95073

2435 SAN LORENZO LUMBER CO INC
475-6100

2455 VACANT

---CORY INTERSECTS

2526 VACANT

2556 SEIBER PAT MRS 475-8129

REAR SIEBER ARVIE

2605 BURKE QUENTIN P 475-1215

2616 DENSER MARY MRS 475-2858

2616A VACANT

2616B VACANT

2617 VACANT

2619 VACANT

2621 EPPERSON DONALD H • 475-7803

2623 UNDER CONSTN

2630 VACANT

2630A VACANT

2630B VACANT

2631 HALSTEAD ROY R 475-4547

2645 VACANT

2647 SERVAC BUILT-IN VACUUM
CLEANING SYSTEMS 475-0573

2647A SOQUEL CONSTRUCTION
475-6760

2649 WILMA'S BEAUTY SERVICE
475-4542

2651 EPPERSON ROY • 475-2238

2701 DAFFY DON'S FURNITURE OF
SOQUEL INC 475-3200

RICK'S DRAPERIES 475-3200

2731 BASSETT MAURICE I • 475-3639

2740 BARBIC GEO ROOFING CO (YD)

2755 CALLERI BARTOLOMEO •
475-3547

2800 EASTMAN KENNETH F 475-6895

2815 STROUP CLARENCE

2820 ALLBROOK EDITH B MRS
476-2826

2821 KRAUSE FLORENCE E MRS •
475-2790

2831 BOWSER FRANK E • 475-1470

2851 NO RETURN

SOQUEL DR 1967

3621 PEREZ LOUIE E 476-0877
 3641 SWAIN'S CABINET SHOP
 475-1864
 SWAIN STANLEY O • 475-1864
 3651 PEGODA JOHN W • 475-5455
 3660 PACIFIC PLANTRONICS
 ELECTRONIC MFR 426-5858
 3711 BYRMAR KENNELS 475-3501
 3715 SAM'S SALVAGE YARD USED MOSE
 475-4688
 PERLOW SAML • 475-4688
 3720 PACIFIC LUMBER & SUPPLY CO
 475-0868
 3801 COTTAGE COURT MOTEL
 MARKEY BYRON H •
 FARMER JOE'S MARKET GRO
 REAR COLLINS ROBT
 3820 GARBINI'S INN RESTR 475-2144
 GARBINI AURRELIO
 BONILLAS EUGENE
 3822 VACANT
 3843 VACANT
 3845 SANTA CRUZ MOTOR LODGE MOTEL
 ---GREENBRAE LA INTERSECTS
 3900 PARTRIDGE BARBARA MRS
 476-1831
 REAR GARBINI GUILIO JR • 475-5655
 3912 VACANT
 3921 SILVER JAMES
 REAR VACANT
 3931 KNOWLES W E STONE YARD
 475-1742
 3939 PURPLE COW THE 475-9800
 REAR BOYD MARIE MRS 475-9800
 3950 COUNTRY BOY MARKET GRO
 COUNTRY BOY MEAT MARKET
 REAR RUBIN SAM
 ---41ST AV INTERSECTS
 4100 YOUNG JAKE

SOQUEL DR 1967

4100A BRATTON'S SOQUEL TEXACO
SERVICE 475-8990

4101 VACANT

4103 VACANT

4105 CALVERT MYRTLE MRS ●
475-1717

4109 LIFETIME WARE COOKING
UTENSILS 476-2015

4130 PRICE ART 475-1484

4150 O'CONNOR TRAILER PARK
475-6990

O'CONNOR FAY L MRS ●

4151 MC INTOSH TRAILER PARK
475-2205

MC INTOSH LOLA G MRS
475-2205

HOOPER CHRISIE I MRS
475-7623

Target Street

Cross Street

Source

✓

-

Polk's City Directory

41ST AVE

1964

58

41ST AV (SOQUEL)-FROM 2400 STATE
FREEWAY EAST

41ST AVE 1964

41ST AV (SOQ)--CONTD

2435 SAN LORENZO LUMBER CO INC
475-61002455 JINKS DEXTER S 475-6564
---CORY INTERSECTS

2556 VACANT

2605 VACANT
NO RETURN

2616 VACANT

2616A BROWN PHILLIP A

2616B VACANT

2619 SANTA CRUZ BUILDING & LAND
ASSOCIATION BLDG CONTRS
475-8100

2621 VACANT

2630 VACANT

2630A VACANT

2630B VACANT

2631 HALSTEAD ROY R 475-4547

2647 ATWOOD HAROLD D HARDWOOD
FLOORS CONTR 475-0573SERVAC BUILT-IN VACUUM
CLEANING SYSTEMS 475-0573PORTER PAUL W ARCHITECT
475-73862647A SOQUEL CONSTRUCTION
475-67602649 WILMA'S BEAUTY SERVICE
475-4542

2651 EPPERSON ROY • 475-2238

2701 DAFFY DON'S FURNITURE OUTLET
475-3200

RICK'S DRAPERIES 475-3200

2731 BASSETT MAURICE I • 475-3639

2740 VACANT

2755 CALLERI BARTOLOMEO •
475-3547

2800 VACANT

2815 VACANT

2820 VACANT

2821 KRAUSE FLORENCE E MRS •
475-2790

2831 BOWSER FRANK E • 475-1470

2851 SMOLJAN JOHN V •

SOQUEL DR 1964

3621 VACANT

3641 SWAIN'S CABINET SHOP

475-1864

SWAIN STANLEY D • 475-1864

3651 PEGODA JOHN W • 475-5455

3711 BYRMAR KENNELS 475-3501

MARKEY BYRON H • 475-3501

SOQUEL DR 1964

3714 COLEMAN WILLIAM
 3715 SAM'S SALVAGE YARD USED MDSE
 475-4688
 PERLOW SAML • 475-4688
 3720 PACIFIC LUMBER & SUPPLY CO
 475-0868
 3801 COTTAGE COURT GROCERY
 475-2214
 LORENZEN CHARLES M
 COTTAGE COURT MOTEL 475-2214
 3820 GARBINI'S INN RESTR 475-2144
 GARBINI AURRELIO
 BONILLAS EUGENE
 3845 SANTA CRUZ MOTOR LODGE MOTEL
 ---GREENBRAE LA INTERSECTS
 3900 GARBINI GUILIO • 475-4363
 GARIS VERNA L MRS 475-3304
 REAR GARBINI GUILIO JR • 475-5655
 3912 LAUNDROMAT
 3921 HERERRA JOHN
 3931 KNOWLES W E STONE YARD
 475-1742
 3939 PURPLE COW THE 475-9800
 REAR BOYD JAMES G 475-9800
 3940 JOHNNY'S FREEWAY MARKET GRO
 475-4873
 ---41ST AV INTERSECTS
 4100 PARK CITY LODGE MOTEL
 475-9968
 4100A BRATTON'S SOQUEL TEXACO
 SERVICE SERVICE STA
 475-8990
 4101 ANGLE JOHN E
 4103 SINGER DANL W
 4105 CALVERT GRESHAM H • 475-1717
 4109 COAST REPRODUCTION & SUPPLY
 CO 475-9088
 4130 TURNER ORVILLE J 475-5431
 4150 O'CONNOR TRAILER PARK
 475-6990
 O'CONNOR FAY L MRS •
 4151 MC INTOSH TRAILER PARK
 475-2205
 MC INTOSH LOLA G MRS
 475-2205

41ST AVE 1960

2401 McAdam Motel

ΔGR5-0694

cor San Lorenzo Lbr Co

ΔGR5-6100

McAdam Roy

2410 Hartman Aug H ©

ΔGR5-5692

2455 Smith Virgil

2456 Vacant

Cory intersects

2526 Llamas Francisco ©

ΔGR5-4247

2556 Ott Herbert G ©

ΔGR5-2361

2605 Burke Quentin

ΔGR5-1215

2616 Denser Albert ©

ΔGR5-2858

2617 Darling Doris Realty

ΔGR5-0301

Schepers Lou Realtor

ΔGR5-0301

2619 Vacant

2621 DeCathelineau Cecielia

Mrs © ΔGR5-3320

2630 Rundberg Wm M ©

ΔGR5-3189

2630a Vacant

2630b Vacant

2631 Holstead Roy R

ΔGR5-4547

2645 Reese Tom ΔGR5-0306

2647 Vacant

41ST AVE 1960

- 2649 Wilma's Beauty Serv
ΔGR5-4542
- 2651 Epperson Roy ©
ΔGR5-2238
- 2701 Daffy Don's Furn Outlet
ΔGR5-3200
- 2731 Bassett Maurice I ©
ΔGR5-3639
- 2740 Brittsan Cora M Mrs
ΔGR5-3291
- 2755 Calleri Bartolomeo ©
ΔGR5-3547
- 2815 Brookshire Ann M Mrs
© ΔGR5-0606
- 2820 Epperson Merle E
- 2821 Krause Edw O ©
ΔGR5-2790
- 2822 Vacant
- 2831 Bowser Margt Mrs ©
ΔGR5-1470
- 2849 Epperson Roy ©
ΔGR5-2238
- 2851 Johnny's Food Mkt gro
ΔGR5-4873
Smoljan John V ©

SOQUEL DR 1960

3621 West Jas

3641 Swain Sash & Door

△GR5-1864

Swain Stanley O ©

△GR5-1864

3650 Metal Bldgs Inc △GR5-5770

3651 Pegoda John W

△GR5-5455

✓

SOQUEL DR 1960

SOQUEL DR--Contd

3711 Byrmar Kennels
 ΔGR5-3501
 Markey Byron H ©
 ΔGR5-3501

3714 Coleman Wm

3715 Sam's Salvage Yd used
 mdse ΔGR5-4688
 Perlow Saml ©
 ΔGR3-4688

3720 Pacific Lumber & Sup Co
 ΔGR5-0868

3801 Cottage Ct motel
 ΔGR5-2214
 Cottage Court Gro
 Brown Elba E

3820 Garbini's Inn restr
 ΔGR5-2144

3845 Santa Cruz Motor Lodge
 Motel
**Greenbrae la inter-
 sects**

3900 Richards Gilbert Real Est
 Agcy ΔGA5-5353

3901 Glasuire Dora
 Peterson Elsie E
 ΔGA5-5353

3910 Lane Thos

3912 Ted's Motorcycle Shop
 ΔGR5-2632

3921 Castillo Richd
 rear Vacant

3931 Knowles W E Stone Yd
 ΔGR5-1742

3939 Marie's Kitchen restr

3940 Johnny's Food Mkt
 ΔGR5-4873

3961 Vacant
41st av intersects

4100 Park City Serv Sta gas sta
 ΔGR5-5047
 Park City Lodge
 ΔGR5-9934
 Jackson Chas E

4101 Garrett Dan H ΔGR5-5575

4103 Anderson Helen
 ΔGR5-3916

4105 Calvert Gresham H ©
 ΔGR5-1717

4109 Pollard Anyique Phono-
 graphs ΔGR5-2409
 Pollard Thos N ©

4130 Lotspeich Thos ©
 ΔGR5-6220

4150 O'Connor Trailer Pk
 ΔGR5-9975
 O'Connor Fay L Mrs ©

4151 McIntosh Trailer Pk
 ΔGR5-2205
 McIntosh Lola G Mrs
 ΔGR5-2205

APPENDIX E

USER QUESTIONNAIRE AND TITLE REPORT

PHASE I ESA - USER QUESTIONNAIRE

KCE Matrix, Inc.

Site Address, APN, etc.: 2831 41st Avenue, Soquel, CA 95073

In order to qualify for one of the *Landowner Liability Protections (LLPs)* offered by the Small Business Liability Relief and Brownfields Revitalization Act of 2001 (the "*Brownfields Amendments*"), the *user* must provide the following information (if available) to the *environmental professional*. Failure to provide this information could result in a determination that "*all appropriate inquiry*" is not complete.

1. Environmental cleanup liens that are filed or recorded against the site

Are you aware of any environmental cleanup liens against the *property* that are filed or recorded under federal, tribal, state or local law?

No Yes, please explain _____

2. Activity and land use limitations that are in place on the site or that have been filed or recorded in a registry

Are you aware of any Activity and Use Limitations (AULs), such as *engineering controls*, land use restrictions or *institutional controls* that are in place at the site and/or have been filed or recorded in a registry under federal, tribal, state or local law?

No Yes, please explain _____

3. Specialized knowledge or experience of the person seeking to qualify for the LLP

As the *user* of this *ESA*, do you have any specialized knowledge or experience related to the *property* or nearby properties? For example, are you involved in the same line of business as the current or former *occupants* of the *property* or an adjoining *property* so that you would have specialized knowledge of the chemicals and processes used by this type of business?

No Yes, please explain _____

4. Relationship of the purchase price to the fair market value of the *property* if it were not contaminated

Does the purchase price being paid for this *property* reasonably reflect the fair market value of the *property*?

Yes No, there is a difference between the purchase price and the fair market value

If you conclude that there is a difference, have you considered whether the lower purchase price is because contamination is known or believed to be present at the *property*?

please explain _____

5. Commonly known or reasonably ascertainable information about the *property*

Are you aware of commonly known or *reasonably ascertainable* information about the *property* that would help the *environmental professional* to identify conditions indicative of releases or threatened releases? For example, as *user*,

(a.) Do you know the past uses of the *property*?

No Yes, please explain Residence and operation of a small business _____

(b.) Do you know of specific chemicals that are present or once were present at the *property*?

No Yes, please explain _____

(c.) Do you know of spills or other chemical releases that have taken place at the *property*?

No Yes, please explain _____

(d.) Do you know of any environmental cleanups that have taken place at the *property*?

No Yes, please explain _____

6. The degree of obviousness of the presence of likely presence of contamination at the *property*, and the ability to detect the contamination by appropriate investigation

As the *user* of this *ESA*, based on your knowledge and experience related to the *property*, are there any *obvious* indicators that point to the presence or likely presence of contamination at the *property*?

No Yes, please explain _____

Note: Landowner Liability Protections, or LLPs, is the term used to describe the three types of potential defenses to Superfund liability in EPA's Interim Guidance Regarding Criteria Landowners Must Meet in Order to Qualify for Bona Fide Prospective Purchaser, Contiguous Property Owner, or Innocent Landowner Limitations on CERCLA Liability ("Common Elements" Guide) issued on March 6, 2003.

PHASE I ESA - USER QUESTIONNAIRE

KCE Matrix, Inc.

In addition, certain information should be collected, if available, and provided to *KCE Matrix, Inc.* to conduct the Phase I Environmental Site Assessment. This information is intended to assist *KCE Matrix, Inc.* but is not necessarily required to qualify for one of the *LLPs*. The information includes:

(a) The reason why the Phase I Environmental Site Assessment is required,

Development of the site with a multifamily rental project

(b) The type of *property* and type of *property* transaction, for example, sale, purchase, exchange, etc.,

Purchase of land with two unusable buildings

(c) The complete and correct address for the *property* (a map or other documentation showing *property* location and boundaries is helpful)

2831 41st Ave., Soquel, CA 95073

(d) The scope of services desired for the Phase I (including whether any parties to the *property* transaction may have a required standard scope of services on whether any considerations beyond the requirements of Practice E 1527 are to be considered),

Complete Phase I

(e) Identification of all parties who will rely on the Phase I *report*,

Developer, County, consultants, State agencies for financing, lenders/investors

(f) Identification of the site contact and how the contact can be reached,

Lauren Alexander, lauren@theharmonyco.com, 650-465-8782

(g) Any special terms and conditions which must be agreed upon by the *environmental professional*

NA

(h) Any other knowledge or experience with the *property* that may be pertinent to the *environmental professional* for example, copies of any available prior *environmental site assessment reports*, documents, correspondence, etc., concerning the *property* and its environmental condition).

None

PHASE I ESA - USER QUESTIONNAIRE

KCE Matrix, Inc.

Vapor Encroachment Screening Section

1. **Property Type:**

Commercial Industrial Multi Tenant Vacant Land

2. **Are there any building/structures on the property?**

No Unknown Yes, type construction unknown

3. **Will buildings/structures be constructed on the property in the future?**

No Unknown Yes, type construction Type V and Type III

4. **If buildings exist or are proposed, do/will they have elevators?**

Yes No

5. **Type of level below grade (existing or proposed)?**

Full Basement Crawl Space Slab on Grade Parking Garage Multi-Level

6. **Ventilation in level below grade?**

Yes No Unknown

7. **Sump pumps, floor drains, or trenches (existing or proposed)?**

Yes No Unknown

8. **Radon or methane mitigation system installed?**

Yes No Unknown

9. **Heating system type? (existing or proposed)? (CHECK ALL THAT APPLY)**

<input checked="" type="checkbox"/> Hot Air Circulation	<input type="checkbox"/> Electric Baseboard	<input type="checkbox"/> Hot Air Radiation	<input type="checkbox"/> Heat Pump
<input type="checkbox"/> Hot Water Radiation	<input type="checkbox"/> Wood Stove	<input type="checkbox"/> Kerosene Heater	<input type="checkbox"/> Steam Radiation
<input type="checkbox"/> Fireplace	<input type="checkbox"/> Coal Furnace	<input type="checkbox"/> Radiant Floor Heat	<input type="checkbox"/> Hot Water Circulation
<input type="checkbox"/> Fuel Oil Furnace	<input type="checkbox"/> Gas Furnace	<input type="checkbox"/> Other	

10. **Type of fuel energy? (existing or proposed)? (CHECK ALL THAT APPLY)**

<input type="checkbox"/> Natural Gas	<input checked="" type="checkbox"/> Electric	<input type="checkbox"/> Propane	<input type="checkbox"/> Fuel Oil
<input type="checkbox"/> Kerosene	<input type="checkbox"/> Wood	<input type="checkbox"/> Coal	<input checked="" type="checkbox"/> Solar
<input type="checkbox"/> Other			

11. **Have there ever been any environmental problems at the property?**

No Unknown Yes, describe _____

12. **Does/will a gas station or dry cleaner operate anywhere on the property?**

Yes No Unknown

13. **Do any tenants use hazardous chemicals in relatively large quantities on the property?**

No Unknown Yes, describe _____

PHASE I ESA - USER QUESTIONNAIRE
KCE Matrix, Inc.

Vapor Encroachment Screening Section Continued:

14. Have any tenants ever complained about odors in the building or experienced health related problems that may have been associated with the building?
 Yes No Unknown
15. Are the operations (or proposed operations to be performed) on the property OSHA regulated?
 Yes No Unknown
16. Are there any existing or proposed underground storage tanks (USTs) or above ground storage tanks (ASTs)?
 Yes No Unknown
17. Are there any sensitive receptors (for example, children, elderly, people in poor health, and so forth) that occupy or will occupy the property?
 Yes No Unknown

Print Name: Lauren Alexander

Date: 5/30/24

EXHIBIT A

The land referred to is situated in the unincorporated area of the County of Santa Cruz, State of California, and is described as follows:

Beginning at a station on the Westerly side of 41st Avenue from which an iron bolt at the intersection of the center line of said 41st Avenue with the original Southerly line of the Santa Cruz-Watsonville Highway, bears North 0° 07' West 224.18 feet and North 79° East 30.65 feet distant; thence from said point of beginning at right angles to 41st Avenue South 89° 53' west 113.10 feet to the middle of a 30 foot private right of way; thence along the middle of said right of way North 0° 07' East 47.55 feet to a station opposite a line of fence from which an iron pipe bears South 89° 50' East 15.00 feet distant; thence along said line of fence and its prolongation Westerly South 89° 50' East 112.93 feet to a station on the Westerly side of 41st Avenue; and thence along said line South 0° 07' East 46.99 feet to the point of beginning.

Excepting therfrom the lands described in the Deed from Nancy Inferrera who acquired title as Nancy Sutherland Bowser, and Laurence Kenneth Bowser to the County of Santa Cruz, a political subdivision, recorded January 10, 1974 in Book 2376, Page 307, Santa Cruz County Official Records.

APN 030-121-34



OLD REPUBLIC
TITLE COMPANY

15965 Los Gatos Blvd #200
Los Gatos, CA 95032
(408) 354-9128 Fax: (408) 404-0143

PRELIMINARY REPORT

Our Order Number 0618025029-JA

DAVID LYNG REAL ESTATE
129 Water Street
Santa Cruz, CA 95060

Attention: DANIEL ALVAREZ

When Replying Please Contact:

Joy Abergas
jabergas@ortc.com
*Direct Line (408) 573-6559
(408) 354-9128

Buyer:

CALEB ROOPE

Property Address:

2831 41st Avenue, Soquel, CA 95073
[Unincorporated area of Santa Cruz County]

In response to the above referenced application for a policy of title insurance, OLD REPUBLIC TITLE COMPANY, as issuing Agent of Old Republic National Title Insurance Company, hereby reports that it is prepared to issue, or cause to be issued, as of the date hereof, a Policy or Policies of Title Insurance describing the land and the estate or interest therein hereinafter set forth, insuring against loss which may be sustained by reason of any defect, lien or encumbrance not shown or referred to as an Exception below or not excluded from coverage pursuant to the printed Schedules, Conditions and Stipulations of said policy forms.

The printed Exceptions and Exclusions from the coverage and Limitations on Covered Risks of said Policy or Policies are set forth in Exhibit I attached. The policy to be issued may contain an arbitration clause. When the Amount of Insurance is less than that set forth in the arbitration clause, all arbitrable matters shall be arbitrated at the option of either the Company or the Insured as the exclusive remedy of the parties. Limitations on Covered Risks applicable to the Homeowner's Policy of Title Insurance which establish a Deductible Amount and a Maximum Dollar Limit of Liability for certain coverages are also set forth in Exhibit I. Copies of the Policy forms should be read. They are available from the office which issued this report.

Please read the exceptions shown or referred to below and the exceptions and exclusions set forth in Exhibit I of this report carefully. The exceptions and exclusions are meant to provide you with notice of matters which are not covered under the terms of the title insurance policy and should be carefully considered.

It is important to note that this preliminary report is not a written representation as to the condition of title and may not list all liens, defects, and encumbrances affecting title to the land.

This report (and any supplements or amendments hereto) is issued solely for the purpose of facilitating the issuance of a policy of title insurance and no liability is assumed hereby. If it is desired that liability be assumed prior to the issuance of a policy of title insurance, a Binder or Commitment should be requested.

Dated as of February 23, 2024, at 7:30 AM

OLD REPUBLIC TITLE COMPANY
For Exceptions Shown or Referred to, See Attached

OLD REPUBLIC TITLE COMPANY
ORDER NO. 0618025029-JA

The form of policy of title insurance contemplated by this report is:

CLTA Standard Coverage Owner's Policy of Title Insurance - 2022; AND ALTA Loan Policy of Title Insurance - 2021. A specific request should be made if another form or additional coverage is desired.

The estate or interest in the land hereinafter described or referred or covered by this Report is:

Fee

Title to said estate or interest at the date hereof is vested in:

Joseph Paul and Nancy Sutherland Inferrera aka Nancy Sutherland Bowser, a married couple

The land referred to in this Report is situated in the unincorporated area of the County of Santa Cruz, State of California, and is described as follows:

Beginning at a station on the Westerly side of 41st Avenue from which an iron bolt at the intersection of the center line of said 41st Avenue with the original Southerly line of the Santa Cruz-Watsonville Highway, bears North 0° 07' West 224.18 feet and North 79° East 30.65 feet distant; thence from said point of beginning at right angles to 41st Avenue South 89° 53' west 113.10 feet to the middle of a 30 foot private right of way; thence along the middle of said right of way North 0° 07' East 47.55 feet to a station opposite a line of fence from which an iron pipe bears South 89° 50' East 15.00 feet distant; thence along said line of fence and its prolongation Westerly South 89° 50' East 112.93 feet to a station on the Westerly side of 41st Avenue; and thence along said line South 0° 07' East 46.99 feet to the point of beginning.

Excepting therfrom the lands described in the Deed from Nancy Inferrera who acquired title as Nancy Sutherland Bowser, and Laurence Kenneth Bowser to the County of Santa Cruz, a political subdivision, recorded January 10, 1974 in [Book 2376, Page 307](#), Santa Cruz County Official Records.

APN 030-121-34

At the date hereof exceptions to coverage in addition to the Exceptions and Exclusions in said policy form would be as follows:

1. Taxes and assessments, general and special, for the fiscal year 2024 - 2025, a lien, but not yet due or payable.
2. Taxes and assessments, general and special, for the fiscal year 2023 - 2024, as follows:

Assessor's Parcel No	:	030-121-34	
Code No.	:	96-103	
1st Installment	:	\$976.25	Marked Paid
2nd Installment	:	\$976.25	Marked Paid
Land Value	:	\$40,446.00	
Imp. Value	:	\$6,034.00	

OLD REPUBLIC TITLE COMPANY
ORDER NO. 0618025029-JA

3. The lien of supplemental taxes, if any, assessed pursuant to the provisions of Section 75, et seq., of the Revenue and Taxation Code of the State of California.
4. Any special tax which is now a lien and that may be levied within the CFD No. 2016-01 Library Facilities, a notice(s) for which having been recorded.

NOTE: Among other things, there are provisions in said Notice for a special tax to be levied annually, the amounts of which are to be added to and collected with the property taxes.

NOTE: The current annual amount levied against this land is \$49.50.

5. The herein described property lying within the proposed boundaries of a Community Facilities District, as follows:

District No : 2014-1
For : Clean Energy
Disclosed By : Assessment Map
Recorded : [November 10, 2016 in Book 17 of Assessment Maps, Page 29](#)

Further information may be obtained by contacting:

6. Water rights, claims or title to water, whether or not shown by the public records.
7. An easement affecting that portion of said land and for the purposes stated herein and incidental purposes as provided in the following

Instrument : Grant Deed
Granted To : Ann M. Smith
For : Right of way
Recorded : [August 10, 1955 in Book 1029 of Official Records, Page 614](#)
Affects : The Westerly portion

The present ownership of said easement and other matters affecting the interests thereto, if any, are not shown herein.

8. An easement affecting that portion of said land and for the purposes stated herein and incidental purposes as provided in the following

Granted To : The Pacific Telephone and Telegraph Company
For : Utilities
Recorded : [June 28, 1974 in Book 2422 of Official Records, Page 629](#)
Affects : The Easterly portion

The present ownership of said easement and other matters affecting the interests thereto, if any, are not shown herein.

9. An easement affecting that portion of said land and for the purposes stated herein and incidental purposes as provided in the following

Granted To : The Pacific Gas and Electric Company, a California corporation
For : Utilities
Recorded : [July 12, 1974 in Book 2426 of Official Records, Page 83](#)
Affects : The Easterly portion

The present ownership of said easement and other matters affecting the interests thereto, if any, are not shown herein.

10. Any interest of a spouse/domestic partner of Laurence Kenneth Bowser and Nancy Sutherland Bowser on January 23, 1967.

11. The requirement that this Company be provided with a suitable Owner's Declaration (form ORT 174). The Company reserves the right to make additional exceptions and/or requirements upon review of the Owner's Declaration.

----- **Informational Notes** -----

- A. We find no open Deeds of Trust. A written statement must be provided by the current owner(s) attesting to whether any outstanding Deeds of Trust exist.

OLD REPUBLIC TITLE COMPANY
ORDER NO. 0618025029-JA

- B. The above numbered report (including any supplements or amendments thereto) is hereby modified and/or supplemented to reflect the following additional items relating to the issuance of an American Land Title Association loan form policy:

NONE

NOTE: Our investigation has been completed and there is located on said land a single family residence known as 2831 41st Avenue, Soquel, CA 95073.

The ALTA loan policy, when issued, will contain the CLTA 100 Endorsement and 116 series Endorsement.

Unless shown elsewhere in the body of this report, there appear of record no transfers or agreements to transfer the land described herein within the last three years prior to the date hereof, except as follows:

NONE

- C. NOTE: The last recorded transfer or agreement to transfer the land described herein is as follows:

Instrument

Entitled : Grant Deed (Individual)
By/From : Frank E. Bowser, a widower
To : Laurence Kenneth Bowser and Nancy Sutherland Bowser, as tenants
in common
Dated : November 23, 1966
Recorded : [January 23, 1967 in Book 1802 of Official Records, Page 125](#)

Quitclaim Deed executed by Laurence Kenneth Bowser, a single man to Joseph Paul and Nancy Sutherland Inferrera, a married couple recorded [April 28, 1977 in Book 2752 of Official Records, Page 481](#).

NOTE:

The following statement is deemed attached as a coversheet to any declaration, governing document, or deed identified in the above exceptions:

If this document contains any restriction based on age, race, color, religion, sex, gender, gender identity, gender expression, sexual orientation, familial status, marital status, disability, veteran or military status, genetic information, national origin, source of income as defined in subdivision (p) of Section 12955, or ancestry, that restriction violates state and federal fair housing laws and is void, and may be removed pursuant to Section 12956.2 of the Government Code by submitting a "Restrictive Covenant Modification" form, together with a copy of the attached document with the unlawful provision redacted to the county recorder's office. The "Restrictive Covenant Modification" form can be obtained from the county recorder's office and may be available on its internet website. The form may also be available from the party that provided you with this document. Lawful restrictions under state and federal law on the age of occupants in senior housing or housing for older persons shall not be construed as restrictions based on familial status.

Information for processing a "Restrictive Covenant Modification" form:

1. Print a complete copy of the document in question. Strike out what you believe to be unlawful restrictive language in the document.
2. Print and complete the "Restrictive Covenant Modification" ("RCM") form. Note that the signature on the form must be acknowledged by a notary public or other qualified officer.
3. Submit the completed RCM form and the document with your strike-outs to the County Clerk-Recorder's Office for the county where the property is located. No fee is required for this service.
4. The County Clerk-Recorder's Office will forward the RCM form and the document with your strike-outs to the Office of the County Counsel, who will determine whether the document contains any unlawful restrictions.
5. The Office of the County Counsel will return the RCM form and the document with your strike-outs to the County Clerk-Recorder's Office along with its determination. If approved, a Deputy County Counsel will sign the RCM, and the County Clerk-Recorder's Office will record, image and index it. If the Office of the County Counsel determines that the document does not contain an unlawful restriction, the County Clerk-Recorder's Office will not record the RCM.
6. The approved RCM will be returned to the submitter by mail.

The "Restrictive Covenant Modification" form is linked below:

[Restrictive Covenant Modification form](#)

Exhibit I

**CALIFORNIA LAND TITLE ASSOCIATION
STANDARD COVERAGE OWNER'S POLICY OF TITLE INSURANCE – 2022**

EXCLUSIONS FROM COVERAGE

The following matters are excluded from the coverage of this policy, and the Company will not pay loss or damage, costs, attorneys' fees, or expenses that arise by reason of:

1. a. any law, ordinance, permit, or governmental regulation (including those relating to building and zoning) that restricts, regulates, prohibits, or relates to:
 - i. the occupancy, use, or enjoyment of the Land;
 - ii. the character, dimensions, or location of any improvement on the Land;
 - iii. the subdivision of land; or
 - iv. environmental remediation or protection.
- b. any governmental forfeiture, police, regulatory, or national security power.
- c. the effect of a violation or enforcement of any matter excluded under Exclusion 1.a. or 1.b.
Exclusion 1 does not modify or limit the coverage provided under Covered Risk 5 or 6.
2. Any power of eminent domain. Exclusion 2 does not modify or limit the coverage provided under Covered Risk 7.
3. Any defect, lien, encumbrance, adverse claim, or other matter:
 - a. created, suffered, assumed, or agreed to by the Insured Claimant;
 - b. not Known to the Company, not recorded in the Public Records at the Date of Policy, but Known to the Insured Claimant and not disclosed in writing to the Company by the Insured Claimant prior to the date the Insured Claimant became an Insured under this policy;
 - c. resulting in no loss or damage to the Insured Claimant;
 - d. attaching or created subsequent to the Date of Policy (Exclusion 3.d. does not modify or limit the coverage provided under Covered Risk 9 or 10); or
 - e. resulting in loss or damage that would not have been sustained if consideration sufficient to qualify the Insured named in Schedule A as a bona fide purchaser had been given for the Title at the Date of Policy.
4. Any claim, by reason of the operation of federal bankruptcy, state insolvency, or similar creditors' rights law, that the transaction vesting the Title as shown in Schedule A is a:
 - a. fraudulent conveyance or fraudulent transfer;
 - b. voidable transfer under the Uniform Voidable Transactions Act; or
 - c. preferential transfer:
 - i. to the extent the instrument of transfer vesting the Title as shown in Schedule A is not a transfer made as a contemporaneous exchange for new value; or
 - ii. for any other reason not stated in Covered Risk 9.b.
5. Any claim of a PACA-PSA Trust. Exclusion 5 does not modify or limit the coverage provided under Covered Risk 8.
6. Any lien on the Title for real estate taxes or assessments imposed or collected by a governmental authority that becomes due and payable after the Date of Policy. Exclusion 6 does not modify or limit the coverage provided under Covered Risk 2.b.
7. Any discrepancy in the quantity of the area, square footage, or acreage of the Land or of any improvement to the Land.

EXCEPTIONS FROM COVERAGE

Some historical land records contain Discriminatory Covenants that are illegal and unenforceable by law. This policy treats any Discriminatory Covenant in a document referenced in Schedule B as if each Discriminatory Covenant is redacted, repudiated, removed, and not republished or recirculated. Only the remaining provisions of the document are excepted from coverage.

This policy does not insure against loss or damage and the Company will not pay costs, attorneys' fees, or expenses resulting from the terms and conditions of any lease or easement identified in Schedule A, and the following matters:

PART I

1. (a) Taxes or assessments that are not shown as existing liens by the records of any taxing authority that levies taxes or assessments on real property or by the Public Records; (b) proceedings by a public agency that may result in taxes or assessments, or notices of such proceedings, whether or not shown by the records of such agency or by the Public Records.

2. Any facts, rights, interests, or claims that are not shown by the Public Records at Date of Policy but that could be (a) ascertained by an inspection of the Land, or (b) asserted by persons or parties in possession of the Land.
3. Easements, liens or encumbrances, or claims thereof, not shown by the Public Records at Date of Policy.
4. Any encroachment, encumbrance, violation, variation, easement, or adverse circumstance affecting the Title that would be disclosed by an accurate and complete land survey of the Land and not shown by the Public Records at Date of Policy.
5. (a) Unpatented mining claims; (b) reservations or exceptions in patents or in Acts authorizing the issuance thereof; (c) water rights, claims or title to water, whether or not the matters excepted under (a), (b), or (c) are shown by the Public Records.
6. Any lien or right to a lien for services, labor, material or equipment unless such lien is shown by the Public Records at Date of Policy.
7. Any claim to (a) ownership of or rights to minerals and similar substances, including but not limited to ores, metals, coal, lignite, oil, gas, uranium, clay, rock, sand, and gravel located in, on, or under the Land or produced from the Land, whether such ownership or rights arise by lease, grant, exception, conveyance, reservation, or otherwise; and (b) any rights, privileges, immunities, rights of way, and easements associated therewith or appurtenant thereto, whether or not the interests or rights excepted in (a) or (b) appear in the Public Records or are shown in Schedule B.

PART II

(Variable exceptions such as taxes, easements, CC&R's, etc., are inserted here)

**AMERICAN LAND TITLE ASSOCIATION
LOAN POLICY OF TITLE INSURANCE – 2021**

EXCLUSIONS FROM COVERAGE

The following matters are excluded from the coverage of this policy, and the Company will not pay loss or damage, costs, attorneys' fees, or expenses that arise by reason of:

1. a. any law, ordinance, permit, or governmental regulation (including those relating to building and zoning) that restricts, regulates, prohibits, or relates to:
 - i. the occupancy, use, or enjoyment of the Land;
 - ii. the character, dimensions, or location of any improvement on the Land;
 - iii. the subdivision of land; or
 - iv. environmental remediation or protection.
- b. any governmental forfeiture, police, regulatory, or national security power.
- c. the effect of a violation or enforcement of any matter excluded under Exclusion 1.a. or 1.b.
Exclusion 1 does not modify or limit the coverage provided under Covered Risk 5 or 6.
2. Any power of eminent domain. Exclusion 2 does not modify or limit the coverage provided under Covered Risk 7.
3. Any defect, lien, encumbrance, adverse claim, or other matter:
 - a. created, suffered, assumed, or agreed to by the Insured Claimant;
 - b. not Known to the Company, not recorded in the Public Records at the Date of Policy, but Known to the Insured Claimant and not disclosed in writing to the Company by the Insured Claimant prior to the date the Insured Claimant became an Insured under this policy;
 - c. resulting in no loss or damage to the Insured Claimant;
 - d. attaching or created subsequent to the Date of Policy (Exclusion 3.d. does not modify or limit the coverage provided under Covered Risk 11, 13, or 14); or
 - e. resulting in loss or damage that would not have been sustained if consideration sufficient to qualify the Insured named in Schedule A as a bona fide purchaser or encumbrancer had been given for the Insured Mortgage at the Date of Policy.
4. Unenforceability of the lien of the Insured Mortgage because of the inability or failure of an Insured to comply with applicable doing-business law.
5. Invalidity or unenforceability of the lien of the Insured Mortgage that arises out of the transaction evidenced by the Insured Mortgage and is based upon usury law or Consumer Protection Law.
6. Any claim, by reason of the operation of federal bankruptcy, state insolvency, or similar creditors' rights law, that the transaction creating the lien of the Insured Mortgage is a:
 - a. fraudulent conveyance or fraudulent transfer;
 - b. voidable transfer under the Uniform Voidable Transactions Act; or
 - c. preferential transfer:
 - i. to the extent the Insured Mortgage is not a transfer made as a contemporaneous exchange for new value; or
 - ii. for any other reason not stated in Covered Risk 13.b.
7. Any claim of a PACA-PSA Trust. Exclusion 7 does not modify or limit the coverage provided under Covered Risk 8.
8. Any lien on the Title for real estate taxes or assessments imposed by a governmental authority and created or attaching between the Date of Policy and the date of recording of the Insured Mortgage in the Public Records. Exclusion 8 does not modify or limit the coverage provided under Covered Risk 2.b. or 11.b.
9. Any discrepancy in the quantity of the area, square footage, or acreage of the Land or of any improvement to the Land.

**AMERICAN LAND TITLE ASSOCIATION
LOAN POLICY OF TITLE INSURANCE – 2021
(Continued)**

EXCEPTIONS FROM COVERAGE

Some historical land records contain Discriminatory Covenants that are illegal and unenforceable by law. This policy treats any Discriminatory Covenant in a document referenced in Schedule B as if each Discriminatory Covenant is redacted, repudiated, removed, and not republished or recirculated. Only the remaining provisions of the document are excepted from coverage.

This policy does not insure against loss or damage and the Company will not pay costs, attorneys' fees, or expenses resulting from the terms and conditions of any lease or easement identified in Schedule A, and the following matters:

NOTE: The 2021 ALTA Loan Policy may be issued to afford either Standard Coverage or Extended Coverage. In addition to variable exceptions such as taxes, easements, CC&R's, etc., the Exceptions from Coverage in a Standard Coverage policy will also include the Western Regional Standard Coverage Exceptions listed as 1 through 7 below:

1. (a) Taxes or assessments that are not shown as existing liens by the records of any taxing authority that levies taxes or assessments on real property or by the Public Records; (b) proceedings by a public agency that may result in taxes or assessments, or notices of such proceedings, whether or not shown by the records of such agency or by the Public Records.
2. Any facts, rights, interests, or claims that are not shown by the Public Records at Date of Policy but that could be (a) ascertained by an inspection of the Land, or (b) asserted by persons or parties in possession of the Land.
3. Easements, liens or encumbrances, or claims thereof, not shown by the Public Records at Date of Policy.
4. Any encroachment, encumbrance, violation, variation, easement, or adverse circumstance affecting the Title that would be disclosed by an accurate and complete land survey of the Land and not shown by the Public Records at Date of Policy.
5. (a) Unpatented mining claims; (b) reservations or exceptions in patents or in Acts authorizing the issuance thereof; (c) water rights, claims or title to water, whether or not the matters excepted under (a), (b), or (c) are shown by the Public Records.
6. Any lien or right to a lien for services, labor, material or equipment unless such lien is shown by the Public Records at Date of Policy.
7. Any claim to (a) ownership of or rights to minerals and similar substances, including but not limited to ores, metals, coal, lignite, oil, gas, uranium, clay, rock, sand, and gravel located in, on, or under the Land or produced from the Land, whether such ownership or rights arise by lease, grant, exception, conveyance, reservation, or otherwise; and (b) any rights, privileges, immunities, rights of way, and easements associated therewith or appurtenant thereto, whether or not the interests or rights excepted in (a) or (b) appear in the Public Records or are shown in Schedule B.

	
FACTS	WHAT DOES OLD REPUBLIC TITLE DO WITH YOUR PERSONAL INFORMATION?

Why?	Financial companies choose how they share your personal information. Federal law gives consumers the right to limit some but not all sharing. Federal law also requires us to tell you how we collect, share, and protect your personal information. Please read this notice carefully to understand what we do.
What?	<p>The types of personal information we collect and share depend on the product or service you have with us. This information can include:</p> <ul style="list-style-type: none"> • Social Security number and employment information • Mortgage rates and payments and account balances • Checking account information and wire transfer instructions <p>When you are no longer our customer, we continue to share your information as described in this notice.</p>
How?	All financial companies need to share customers' personal information to run their everyday business. In the section below, we list the reasons financial companies can share their customers' personal information; the reasons Old Republic Title chooses to share; and whether you can limit this sharing.

Reasons we can share your personal information	Does Old Republic Title share?	Can you limit this sharing?
For our everyday business purposes — such as to process your transactions, maintain your account(s), or respond to court orders and legal investigations, or report to credit bureaus	Yes	No
For our marketing purposes — to offer our products and services to you	No	We don't share
For joint marketing with other financial companies	No	We don't share
For our affiliates' everyday business purposes — information about your transactions and experiences	Yes	No
For our affiliates' everyday business purposes — information about your creditworthiness	No	We don't share
For our affiliates to market to you	No	We don't share
For non-affiliates to market to you	No	We don't share

	Go to www.oldrepublictitle.com (Contact Us)
--	---

Who we are	
Who is providing this notice?	Companies with an Old Republic Title name and other affiliates. Please see below for a list of affiliates.

What we do	
How does Old Republic Title protect my personal information?	To protect your personal information from unauthorized access and use, we use security measures that comply with federal law. These measures include computer safeguards and secured files and buildings. For more information, visit https://www.oldrepublictitle.com/privacy-policy
How does Old Republic Title collect my personal information?	<p>We collect your personal information, for example, when you:</p> <ul style="list-style-type: none"> • Give us your contact information or show your driver's license • Show your government-issued ID or provide your mortgage information • Make a wire transfer <p>We also collect your personal information from others, such as credit bureaus, affiliates, or other companies.</p>
Why can't I limit all sharing?	<p>Federal law gives you the right to limit only:</p> <ul style="list-style-type: none"> • Sharing for affiliates' everyday business purposes - information about your creditworthiness • Affiliates from using your information to market to you • Sharing for non-affiliates to market to you <p>State laws and individual companies may give you additional rights to limit sharing. See the State Privacy Rights section location at https://www.oldrepublictitle.com/privacy-policy for your rights under state law.</p>

Definitions	
Affiliates	<p>Companies related by common ownership or control. They can be financial and nonfinancial companies.</p> <ul style="list-style-type: none"> • Our affiliates include companies with an Old Republic Title name, and financial companies such as Attorneys' Title Fund Services, LLC, Lex Terrae National Title Services, Inc., and Mississippi Valley Title Services Company
Non-affiliates	<p>Companies not related by common ownership or control. They can be financial and non-financial companies.</p> <ul style="list-style-type: none"> • Old Republic Title does not share with non-affiliates so they can market to you
Joint marketing	<p>A formal agreement between non-affiliated financial companies that together market financial products or services to you.</p> <ul style="list-style-type: none"> • Old Republic Title doesn't jointly market.

Affiliates Who May be Delivering This Notice				
American First Title & Trust Company	American Guaranty Title Insurance Company	Attorneys' Title Fund Services, LLC	Compass Abstract, Inc.	eRecording Partners Network, LLC
Genesis Abstract, LLC	Guardian Consumer Services, Inc.	iMarc, Inc.	L.T. Service Corp.	Lenders Inspection Company
Lex Terrae National Title Services, Inc.	Lex Terrae, Ltd.	Mississippi Valley Title Services Company	Old Republic Branch Information Services, Inc.	Old Republic Diversified Services, Inc.
Old Republic Escrow of Vancouver, Inc.	Old Republic Exchange Company	Old Republic National Ancillary Services, Inc.	Old Republic Title and Escrow of Hawaii, Ltd.	Old Republic National Title Insurance Company
Old Republic Title Company	Old Republic Title Company of Conroe	Old Republic Title Company of Nevada	Old Republic Title Company of Oklahoma	Old Republic Title Company of Oregon
Old Republic Title Company of St. Louis	Old Republic Title Information Concepts	Old Republic Title Insurance Agency, Inc.	Old Republic Title, Ltd.	RamQuest Software, Inc.
Republic Abstract & Settlement, LLC	Sentry Abstract Company	Surety Title Agency, Inc.	Trident Land Transfer Company, LLC	

Updated: January 1, 2024

Privacy Notice for California Consumers

This Privacy Notice for California Consumers supplements the information contained in the Master Privacy Notice for Old Republic Title and applies to consumers that reside in the State of California. The terms used in this Privacy Notice have the same meaning as the terms defined in the California Consumer Privacy Act (“CCPA”).

What Personal Information We Collect

In accordance with the CCPA, personal information is information that identifies, relates to, describes, is capable of being associated with, or could reasonably be linked, directly or indirectly, with a particular consumer or household. Personal information does not include:

Information outside the scope of the CCPA such as:

- Health or medical information covered by the Health Insurance Portability Act of 1996 (HIPAA) and the California Confidentiality of Medical Information Act (CMIA).
- Personal Information covered by the Gramm-Leach-Bliley Act (GLBA), the Fair Credit Reporting Act (FCRA), the California Financial Information Privacy Act (FIPA), and the Driver’s Privacy Protection Act of 1994,
- Publicly available information or lawfully obtained, truthful information that is a matter of public concern, and
- De-identified or aggregated consumer information.

Please see the chart below to learn what categories of personal information we may have collected about California consumers within the preceding twelve months, the sources of and business purposes for that collection and the third parties to whom the information has been disclosed, if any.

Category	Examples	Sources	Business Purpose for Collection	Categories of Third Parties with Whom Information is Shared
Identifiers	Real name, alias, postal address, unique personal identifier, online	Consumers, Lenders, Brokers, Attorneys, Real Estate Agents, and	Underwriting or providing other products or services, responding to policyholder/consumer claims, inquiries or	Service providers associated with the transaction for a business

	<p>identifier, Internet protocol address, email address, account name, social security number, driver's license number, passport number or other similar identifiers</p> <p>Social security number, driver's license number, passport number are collected</p>	Title Agents associated with the transaction	complaints, detecting security incidents, protecting against malicious, deceptive, fraudulent, or illegal activity. Other audit or operational purposes.	purpose
Personal information described in California Customer Records statute (Cal. Civ. Code § 1798.80(e))	<p>Name, signature, social security number, physical characteristics or description, address, telephone number, passport number, driver's license or state identification card number, insurance policy number, education, employment, employment history, bank account number, credit card number, debit card</p>	Consumers, Lenders, Brokers, Attorneys, Real Estate Agents, and Title Agents associated with the transaction	Underwriting or providing other products or services, responding to policyholder/consumer claims, inquiries or complaints, detecting security incidents, protecting against malicious, deceptive, fraudulent, or illegal activity. Other audit or operational purposes.	Service providers associated with the transaction for a business purpose

	<p>number, or any other financial information, medical information, or health insurance information. "Personal information" does not include publicly available information that is lawfully made available to the general public from federal, state, or local government records.</p> <p>Social security number, driver's license number or state identification card number, passport number, bank account number, citizenship, immigration status are collected</p>			
<p>Characteristics of protected classifications under California or federal law</p>	<p>Age (40 years or older), race, color, ancestry, national origin, citizenship, religions or creed, marital</p>	<p>Consumers, Lenders, Brokers, Attorneys, Real Estate Agents, and Title Agents</p>	<p>Underwriting or providing other products or services, responding to policyholder/consumer claims, inquiries or complaints. Other</p>	<p>Service providers associated with the transaction for a business purpose</p>

	<p>status, medical condition, physical or mental disability, sex (including gender, gender identity, gender expression, pregnancy or childbirth and related medical conditions), sexual orientation, veteran or military status, or genetic information (including familial genetic information).</p> <p>Marital status, sex, physical disability, citizenship is collected</p>	<p>associated with the transaction</p>	<p>audit or operational purposes.</p>	
<p>Internet or other electronic network activity</p>	<p>Browsing history, search history, information about a consumer's interaction with a website, application, or advertisement.</p>	<p>Consumers, Lenders, Brokers, Attorneys, Real Estate Agents, and Title Agents associated with the transaction</p>	<p>To provide access to certain online services. To understand the interests of visitors to our online services, to support certain features of our site, for navigation and to display certain features more effectively. Detecting security incidents,</p>	<p>Not Disclosed</p>

			protecting against malicious, deceptive, fraudulent, or illegal activity. Other audit or operational purposes.	
--	--	--	--	--

What Personal Information We Disclose and Why We Disclose It

The CCPA requires us to tell you what categories of personal information we “sell”, “share” or “disclose.” We do not sell and will not sell your personal information as that term is commonly understood. We also do not sell and will not sell your personal information, including the personal information of persons under 16 years of age, as that term is defined by the CCPA. We do not share your personal information as that term is defined in the CCPA. When it is necessary for a business purpose, we may disclose your personal information with a service provider or contractor, and we enter into a contract with the service provider or contractor that limits how the information may be used and requires the service provider to protect the confidentiality of the information.

In the preceding twelve months, we have disclosed the following categories of personal information for the following business purposes. Where the personal information is shared with third parties, as that term is defined in the CCPA, the category of the third party is indicated.

Category	Examples	Business Purpose for Disclosure	Categories of Third Parties with Whom Information is Shared
Identifiers (Including social security number, driver’s license number,	Real name, alias, postal address, unique personal identifier, online identifier, internet protocol address, email address, account name, social security number, driver’s license number, passport number or other similar identifiers	Underwriting or providing other products or services, responding to policyholder/consumer claims, inquiries or complaints, detecting security incidents, protecting against	Service providers associated with the transaction for a business purpose

and passport number)		malicious, deceptive, fraudulent, or illegal activity. Other audit or operational purposes.	
Personal information described in California Customer Records statute (Cal. Civ. Code § 1798.80(e)) (Including Social security number, driver's license number or state identification card number, passport number, bank account number, citizenship, and immigration status)	Name, signature, social security number, physical characteristics or description, address, telephone number, passport number, driver's license or state identification card number, insurance policy number, education, employment, employment history, bank account number, credit card number, debit card number, or any other financial information, medical information, or health insurance information. "Personal information" does not include publicly available information that is lawfully made available to the general public from federal, state, or local government records.	Underwriting or providing other products or services, responding to policyholder/consumer claims, inquiries or complaints, detecting security incidents, protecting against malicious, deceptive, fraudulent, or illegal activity. Other audit or operational purposes.	Service providers associated with the transaction for a business purpose
Characteristics of protected classifications under California or federal law (Including marital status, sex, citizenship, and physical disability)	Age (40 years or older), race, color, ancestry, national origin, citizenship, religions or creed, marital status, medical condition, physical or mental disability, sex (including gender, gender identity, gender expression, pregnancy or childbirth and related medical conditions), sexual orientation, veteran or military status, or genetic information (including familial genetic information).	Underwriting or providing other products or services, responding to policyholder/consumer claims, inquiries or complaints. Other audit or operational purposes.	Service providers associated with the transaction for a business purpose
Internet or other electronic	Browsing history, search history, information about a consumer's interaction with a	To provide access to certain online services. To	Not Disclosed

network activity	website, application, or advertisement.	understand the interests of visitors to our online services, to support certain features of our site, for navigation and to display certain features more effectively. Detecting security incidents, protecting against malicious, deceptive, fraudulent, or illegal activity. Other audit or operational purposes.	
------------------	---	---	--

We may also transfer to a third party the personal information of a consumer as an asset that is part of a merger, acquisition, bankruptcy, or other transaction in which the third party assumes control of all or part of the business.

Our Retention of Your Personal Information

The length of time that we retain personal information largely depends upon the purpose for which the information was collected rather than the category of the information as set forth in this Notice. When establishing retention periods, we consider applicable statutes of limitation and legal and regulatory requirements and guidelines. Personal information is generally retained for periods of time that permit the company to meet its legal and regulatory obligations.

Your Rights and Choices

The CCPA provides California consumers with certain rights regarding their personal information. This chart describes those rights and certain limitations to those rights.

Right	What This Means
Notice	At or before the time your personal information is collected, you will be given written notice of the categories of personal information to be collected, the purposes for which the categories of personal information will be used, and whether that information is sold or shared.
Access	At your verifiable request, but no more than twice in a twelve month period, we shall disclose to you: 1) the categories of personal information we have collected about you, 2) the categories of sources for the personal information we collected about you, 3) our business or commercial purpose for collecting, selling or sharing your personal information, 4) the categories of third parties to whom we disclose your personal information, 5) the specific pieces of information we have collected about you, 6) the categories of personal

	<p>information disclosed about you for a business purpose and the categories of persons to whom your personal information was disclosed for a business purpose, and 7) if we sold or shared personal information, the categories of personal information sold or shared and the categories of third parties to whom it was sold or shared.</p>
Deletion	<p>You have the right to request that we delete any of your personal information that we collected from you, subject to certain exceptions. Once we receive and verify your request, we will delete (and direct our service providers and contractors to delete) your personal information from our records unless an exception applies. We may deny your request if retention of the information is necessary for us or our service providers to:</p> <ul style="list-style-type: none"> • Complete the transaction for which we collected the personal information, provide a good or service that you requested, take actions reasonably anticipated within the context of our ongoing business relationship with you, or otherwise perform our contract with you. • Help to ensure security and integrity to the extent the use of your personal information is reasonably necessary and proportionate to that purpose. Debug to identify and repair errors that impair existing intended functionality. • Exercise free speech, ensure the right of another consumer to exercise their free speech rights, or exercise another right provided for by law. • Comply with the California Electronic Communications Privacy Act (Cal. Penal Code §1546 et seq.) • Engage in public or peer reviewed scientific, historical, or statistical research that conforms or adheres to all other applicable ethics and privacy laws, when the information's deletion is likely to render impossible or seriously impair the research's completion, if you previously provided informed consent. • Enable solely internal uses that are reasonably aligned with consumer expectations based on your relationship with us and compatible with the context in which you provided the information. • Comply with a legal obligation. • Or if it is the type of personal information that falls outside the scope of the CCPA, (HIPAA, CIMA, GLBA, or publicly available information)
Correct	<p>You have the right to request that we correct inaccurate personal information about you, taking into account the nature of the personal information and the purposes of the processing of the personal information. After we receive and verify your request, we will use commercially reasonable efforts to correct the inaccurate personal information as directed by you.</p>
Opt-Out of Sale or Sharing	<p>With some limitations, you may direct a business that sells or shares personal information to third parties not to sell or share the personal information to these third parties.</p> <p>A business may not sell or share the personal information of persons less than sixteen years of age without their affirmative consent, and in the case of those less than thirteen years of age, the consent must come from a parent.</p>

Opt-In to Sale or Sharing	
Limit Use of Sensitive Personal Information	You may direct a business to limit the use of your sensitive personal information to that use which is necessary to perform the services or provide the goods reasonably expected by an average consumer who requests those goods or services and certain other limited uses as described in the CCPA and applicable regulations.
Non-Discrimination	We will not discriminate against you for exercising your rights under the CCPA. Unless otherwise permitted by the CCPA we will not: <ul style="list-style-type: none"> • Deny you goods or service • Charge you different prices or rates for goods or services, including through granting discounts or other benefits, or imposing penalties • Provide a different level or quality of goods or services • Suggest that you will receive a different price or rate for goods or services or a different level or quality of goods or services

To Exercise Your Rights

To Opt-out of the Sale or Sharing of Your Personal Information

The CCPA gives consumers the right to direct a business that sells or shares personal information about the consumer to third parties not to sell or share the consumer’s personal information. We do not sell and will not sell your personal information as that term is commonly understood. We also do not sell and will not sell your personal information, as that term is defined by the CCPA. We do not share your personal information as that term is defined in the CCPA.

To Limit the Use of Sensitive Personal Information

The CCPA gives consumers the right to direct a business to limit the use of the consumer’s sensitive personal information to that use which is necessary to perform the services or provide the goods reasonably expected by an average consumer who requests those goods or services and certain other limited uses as described in the CCPA and applicable regulations. We do not use or disclose sensitive personal information for purposes other than those purposes specified in Section 7027, subsection (m) of the California Consumer Privacy Act Regulations. If we begin using or disclosing your sensitive personal information outside of those purposes, then we will provide you with the option to limit our use or disclosure through a clear and conspicuous link on our internet homepage.

To Request Access to, Correction or Deletion of Your Personal Information

To exercise your access, correction or deletion rights described above, please submit a verifiable consumer request to us by either: Calling us at 1-855-557-8437 or contacting us through our website <https://ccpa.oldrepublictitle.com> .

Only you or your representative that you authorize to act on your behalf (Authorized Agent) can make a verifiable consumer request for your personal information. You may also make a request for your minor child. The verifiable request must provide enough information that allows us to reasonably verify you are the person about whom we collected personal information. We cannot respond to your request or provide you with personal information if we cannot verify your identity or authority to make the request and to confirm the personal information relates to you.

We work to respond to a verifiable consumer request within 45 days of its receipt. If we require additional time, we will inform you of the extension period (up to an additional 45 days), and the reason for the extension in writing. If you have an account with us, we will deliver our response to that account. If you do not have an account with us, we will deliver our response by mail or electronically, depending on your preference. The response we provide will also explain any reasons why we cannot comply with a request.

You may only make a consumer request for access twice within a twelve-month period. Any disclosures we provide will apply to the twelve-month period preceding the consumer request's receipt.

Contact Us

If you have any questions regarding our Privacy Notice or practices, please contact us or send your written request to: CCPA@oldrepublictitle.com, 1-855-557-8437, or 3000 Bayport Drive, Suite 1000 Tampa FL 33707

FOR TAX PURPOSES ONLY

THE ASSessor MAKES NO GUARANTEE AS TO MAP ACCURACY NOR ASSUMES ANY LIABILITY FOR OTHER USES. NOT TO BE REPRODUCED. ALL RIGHTS RESERVED.
© COPYRIGHT SANTA CRUZ COUNTY ASSESSOR 1996

POR. RANCHO ARROYO DEL RODEO

SEC. 9, T.11S., R.1W. M.D.B. & M.

Tax Area Code
96-103

30-12



Note - Assessor's Parcel & Block Numbers Shown in Circles.

Assessor's Map No. 30-12
County of Santa Cruz, Calif.
Aug. 1996

Electronically Redrawn 1/9/97
 Rev. 5/6/98 GG (CA consolidation)
 Rev. 3/2/105 mvm (0-0021553 & 4; Abandoned por of RM)
 Rev. 2/2/05 mvm (5-0037751 to 84; LBA 1-53 & 54)
 Rev. 2/3/05 mnd (108R501)
 Rev. 1/30/07 CB (6-0053851 & 52; LBA 1-55 & 56)
 Rev. 8/5/09 mc (Combo form, 1-57)
 Rev. 1/21/10 mc (116R5 13)
 Rev. 2/27/1919 (63PM30, 1-58 thru 60)
 Rev. 2/22/2022 C/TC (2020-0013338 1-60)

APPENDIX F

SITE PHOTOGRAPHS

Subject Property - Residential Structure



Subject Property - Garage Structure

Subject Property - Garage Structure



Subject Property - Garage Structure

Subject Property - Garage Structure, Interior Spaces



Subject Property - Garage Structure, Interior Spaces

Subject Property - Residential Structure



Subject Property - Residential Structure

Subject Property - Residential Structure



Subject Property - Residential Structure, Interior Spaces

Subject Property - Residential Structure, Interior Spaces



Subject Property - Residential Structure, Interior Spaces

Subject Property - Residential Structure, Interior Spaces



Subject Property - Residential Structure, Interior Spaces

Site Vicinity - West of the Subject Site



Site Vicinity - Lumber Yard, Located to the West of the Subject Site

Site Vicinity - Northeast of the Subject Site



Site Vicinity - Smog Shop Located Northwest of the Subject Site

Site Vicinity - Car Wash Located to the South of the Subject Site



Site Vicinity - Car Wash Located to the Southeast of the Subject Site

APPENDIX G

VAPOR ENCROACHMENT SCREEN

Residential Property

2831 41st Avenue

Soquel, CA 95073

Inquiry Number: 7643769.2s

May 17, 2024

EDR Vapor Encroachment Screen

Prepared using EDR's Vapor Encroachment Worksheet

TABLE OF CONTENTS

<u>SECTION</u>	<u>PAGE</u>
Executive Summary	ES1
Primary Map	2
Secondary Map	3
Map Findings	4
Record Sources and Currency	GR-1

Thank you for your business.
 Please contact EDR at 1-800-352-0050
 with any questions or comments.

Disclaimer - Copyright and Trademark Notice

The EDR Vapor Encroachment Worksheet enables EDR's customers to make certain online modifications that effects maps, text and calculations contained in this Report. As a result, maps, text and calculations contained in this Report may have been so modified. EDR has not taken any action to verify any such modifications, and this report and the findings set forth herein must be read in light of this fact. Environmental Data Resources shall not be responsible for any customer's decision to include or not include in any final report any records determined to be within the relevant minimum search distances.

This report contains information obtained from a variety of public and other sources reasonably available to Environmental Data Resources, Inc. It cannot be concluded from this Report that coverage information for the target and surrounding properties does not exist from other sources. **NO WARRANTY EXPRESSED OR IMPLIED, IS MADE WHATSOEVER IN CONNECTION WITH THIS REPORT. ENVIRONMENTAL DATA RESOURCES, INC. SPECIFICALLY DISCLAIMS THE MAKING OF ANY SUCH WARRANTIES, INCLUDING WITHOUT LIMITATION, MERCHANTABILITY OR FITNESS FOR A PARTICULAR USE OR PURPOSE. ALL RISK IS ASSUMED BY THE USER. IN NO EVENT SHALL ENVIRONMENTAL DATA RESOURCES, INC. BE LIABLE TO ANYONE, WHETHER ARISING OUT OF ERRORS OR OMISSIONS, NEGLIGENCE, ACCIDENT OR ANY OTHER CAUSE, FOR ANY LOSS OR DAMAGE, INCLUDING, WITHOUT LIMITATION, SPECIAL, INCIDENTAL, CONSEQUENTIAL, OR EXEMPLARY DAMAGES. ANY LIABILITY ON THE PART OF ENVIRONMENTAL DATA RESOURCES, INC. IS STRICTLY LIMITED TO A REFUND OF THE AMOUNT PAID FOR THIS REPORT.**

Purchaser accepts this report "AS IS". Any analyses, estimates, ratings, or risk codes provided in this report are provided for illustrative purposes only, and are not intended to provide, nor should they be interpreted as providing any facts regarding, or prediction or forecast of, any environmental risk for any property. Only a Phase I Environmental Site Assessment performed by an environmental professional can produce information regarding the environmental risk for any property. Additionally, the information provided in this Report is not to be construed as legal advice.

Copyright 2024 by Environmental Data Resources, Inc. All rights reserved. Reproduction in any media or format, in whole or in part, of any report or map of Environmental Data Resources, Inc., or its affiliates, is prohibited without prior written permission.

EDR and its logos (including Sanborn and Sanborn Map) are trademarks of Environmental Data Resources, Inc. or its affiliates. All other trademarks used herein are the property of their respective owners.

EXECUTIVE SUMMARY

A search of available environmental records was conducted by EDR. The report was designed to assist parties seeking to meet the search requirements of the ASTM Standard Practice for Assessment of Vapor Encroachment into Structures on Property Involved in Real Estate Transactions (E 2600).

STANDARD ENVIRONMENTAL RECORDS	Default Area of Concern (Miles)*	property		
		1/10	> 1/10	
Lists of Federal NPL (Superfund) sites	1.0	0	0	0
Lists of Federal Delisted NPL sites	1.0	0	0	0
Lists of Federal sites subject to CERCLA removals and CERCLA orders	0.5	0	0	0
Lists of Federal CERCLA sites with NFRAP	0.5	0	0	0
Lists of Federal RCRA facilities undergoing Corrective Action	1.0	0	0	0
Lists of Federal RCRA TSD facilities	0.5	0	0	0
Lists of Federal RCRA generators	0.25	0	2	0
Federal institutional controls / engineering controls registries	0.5	0	0	0
Federal ERNS list	0.001	0	0	-
Lists of state- and tribal (Superfund) equivalent sites	1.0	0	0	0
Lists of state- and tribal hazardous waste facilities	1.0	0	0	0
Lists of state and tribal landfills and solid waste disposal facilities	0.5	0	0	0
Lists of state and tribal leaking storage tanks	0.5	0	4	0
Lists of state and tribal registered storage tanks	0.25	0	3	0
State and tribal institutional control / engineering control registries	not searched	-	-	-
Lists of state and tribal voluntary cleanup sites	0.5	0	0	0
Lists of state and tribal brownfield sites	0.5	0	0	0

ADDITIONAL ENVIRONMENTAL RECORDS

Local Brownfield lists	0.5	0	0	0
Local Lists of Landfill / Solid Waste Disposal Sites	0.5	0	0	0
Local Lists of Hazardous waste / Contaminated Sites	1.0	0	4	0
Local Lists of Registered Storage Tanks	0.25	0	5	0
Local Land Records	0.5	0	0	0
Records of Emergency Release Reports	0.5	0	1	0
Other Ascertainable Records	1.0	0	22	0

EDR HIGH RISK HISTORICAL RECORDS

EDR Exclusive Records	1.0	0	4	0
Exclusive Recovered Govt. Archives	0.001	0	0	-

EXECUTIVE SUMMARY

EDR RECOVERED GOVERNMENT ARCHIVES

EDR Exclusive Records	1.0	0	4	0
Exclusive Recovered Govt. Archives	0.001	0	0	-

*The Default Area of Concern may be adjusted by the environmental professional using experience and professional judgement. Each category may include several databases, and each database may have a different distance. A list of individual databases is provided at the back of this report.

EXECUTIVE SUMMARY

TARGET PROPERTY INFORMATION

ADDRESS

RESIDENTIAL PROPERTY
2831 41ST AVENUE
SOQUEL, CA 95073

COORDINATES

Latitude (North):	36.986759 - 36° 59' 12.333069"
Longitude (West):	121.965258 - 121° 57' 54.920654"
Elevation:	122 ft. above sea level

EXECUTIVE SUMMARY

SEARCH RESULTS

Unmappable (orphan) sites are not considered in the foregoing analysis.

STANDARD ENVIRONMENTAL RECORDS

<u>Name</u>	<u>Address</u>	<u>Dist/Dir</u>	<u>Map ID</u>	<u>Page</u>
FABIAN'S BODY SHOP RCRA-SQG: RCRA-SQG ECHO: ECHO FINDS: FINDS	3921 SOQUEL DR AT 41ST AVENUE	<1/10 NNW	◆ A5	25
CRUZ CAR WASH UST: UST	2731 41ST AVE	<1/10 S	◆ B13	61
COMMERCIAL PROPERTY Notify 65: NOTIFY 65 CERS: CERS CPS-SLIC: CPS-SLIC HWTS: HWTS	3845 SOQUEL DRIVE	<1/10 NW	▲ A15	65
SAFEWAY FUEL CENTER #1929 UST: UST	2700 41ST AVE	<1/10 SSE	◆ B18	80
USA/TESORO 68219 RCRA-SQG: RCRA-SQG FINDS: FINDS	2700 41ST AVE	<1/10 SSE	◆ B21	88
USA GASOLINE #88 UST: UST	2700 41ST AVE	<1/10 SSE	◆ B22	92
SERVICE STATION NO 88 Cortese: CORTESE CERS: CERS LUST: LUST	2700 41ST ST	<1/10 SSE	◆ B23	93
SERVICE STATION NO 88 CUPA Listings: CUPA CERS TANKS: CERS TANKS CERS HAZ WASTE: CERS HAZ WASTE HAZNET: HAZNET CERS: CERS LUST: LUST LA Co. Site Mitigation: LA Co. Site Mitigation HIST UST: HIST UST	2700 41ST ST	<1/10 SSE	◆ B25	97
4100 SOQUEL DR Cortese: CORTESE CERS: CERS LUST: LUST	4100 SOQUEL DR	<1/10 NE	◆ C28	136

ADDITIONAL ENVIRONMENTAL RECORDS

<u>Name</u>	<u>Address</u>	<u>Dist/Dir</u>	<u>Map ID</u>	<u>Page</u>
KING'S PAINT & PAPER	2851 41ST AVE	<1/10 N	◆ A1	11

EXECUTIVE SUMMARY

<u>Name</u>	<u>Address</u>	<u>Dist/Dir</u>	<u>Map ID</u>	<u>Page</u>
CUPA Listings: CUPA				
SOQUEL SMOG CHECK CUPA Listings: CUPA HWTS: HWTS	3921 SOQUEL DR	<1/10 NNW	◆ A2	11
SOQUEL SMOG CHECK CERS: CERS CERS HAZ WASTE: CERS HAZ WASTE	3921 SOQUEL DR STE A	<1/10 NNW	◆ A4	14
FABIAN'S BODY SHOP RCRA-SQG: RCRA-SQG ECHO: ECHO FINDS: FINDS	3921 SOQUEL DR AT 41ST AVENUE	<1/10 NNW	◆ A5	25
OLD VOLKS HOME CERS: CERS CERS HAZ WASTE: CERS HAZ WASTE	3921 SOQUEL DR #B	<1/10 NNW	◆ A6	28
OLD VOLKS HOME RCRA NonGen / NLR: RCRA NonGen / NLR	3921 SOQUEL DR STE B	<1/10 NNW	◆ A7	35
SOQUEL SMOG CHECK LLC RCRA NonGen / NLR: RCRA NonGen / NLR	3921 SOQUEL DR STE A	<1/10 NNW	◆ A8	37
CRUZ CAR WASH CUPA Listings: CUPA CERS TANKS: CERS TANKS CERS: CERS HWTS: HWTS	2731 41ST AVE	<1/10 S	◆ B10	41
RAINTREE CAR WASH SWEEPS UST: SWEEPS UST CERS: CERS HIST UST: HIST UST	2731 41ST AVE	<1/10 S	◆ B11	58
RAINTREE CAR WASH HIST UST: HIST UST	2731 41 ST AVE	<1/10 S	◆ B12	60
CRUZ CAR WASH UST FINDER: UST FINDER	2731 41ST AVE	<1/10 S	◆ B14	64
COMMERCIAL PROPERTY Notify 65: NOTIFY 65 CERS: CERS CPS-SLIC: CPS-SLIC HWTS: HWTS	3845 SOQUEL DRIVE	<1/10 NW	▲ A15	65
USA PETROLEUM COMPANY 88 CHMIRS: CHMIRS HAZNET: HAZNET CERS: CERS HIST UST: HIST UST HWTS: HWTS	2700 41ST AVENUE	<1/10 SSE	◆ B16	68

EXECUTIVE SUMMARY

<u>Name</u>	<u>Address</u>	<u>Dist/Dir</u>	<u>Map ID</u>	<u>Page</u>
SAFEWAY FUEL 1929 RCRA NonGen / NLR: RCRA NonGen / NLR	2700 41ST AVE	<1/10 SSE	◆ B19	84
SERVICE STATION NO 88 UST FINDER RELEASE: UST FINDER RELEASE	2700 41ST ST	<1/10 SSE	◆ B20	87
USA/TESORO 68219 RCRA-SQG: RCRA-SQG FINDS: FINDS	2700 41ST AVE	<1/10 SSE	◆ B21	88
SERVICE STATION NO 88 Cortese: CORTESE CERS: CERS LUST: LUST	2700 41ST ST	<1/10 SSE	◆ B23	93
SAFEWAY FUEL CENTER #1929 UST FINDER: UST FINDER	2700 41ST AVE	<1/10 SSE	◆ B24	96
SERVICE STATION NO 88 CUPA Listings: CUPA CERS TANKS: CERS TANKS CERS HAZ WASTE: CERS HAZ WASTE HAZNET: HAZNET CERS: CERS LUST: LUST LA Co. Site Mitigation: LA Co. Site Mitigation HIST UST: HIST UST	2700 41ST ST	<1/10 SSE	◆ B25	97
4100 SOQUEL DR UST FINDER RELEASE: UST FINDER RELEASE	4100 SOQUEL DR	<1/10 NE	◆ C27	135
4100 SOQUEL DR Cortese: CORTESE CERS: CERS LUST: LUST	4100 SOQUEL DR	<1/10 NE	◆ C28	136
SAFEWAY 1929 CUPA Listings: CUPA CERS HAZ WASTE: CERS HAZ WASTE CERS: CERS	2720 41ST AVE	<1/10 ESE	◆ D29	140
SAFEWAY STORE #1929 RCRA NonGen / NLR: RCRA NonGen / NLR	2720 41ST AVE	<1/10 ESE	◆ D30	145

EDR HIGH RISK HISTORICAL RECORDS

<u>Name</u>	<u>Address</u>	<u>Dist/Dir</u>	<u>Map ID</u>	<u>Page</u>
OLD VOLKS HOME EDR Hist Auto: EDR Hist Auto	3921 SOQUEL DR STE B	<1/10 NNW	◆ A3	13
RAINTREE ENTERPRISES INC EDR Hist Auto: EDR Hist Auto	2731 41ST AVE	<1/10 S	◆ B9	40

EXECUTIVE SUMMARY

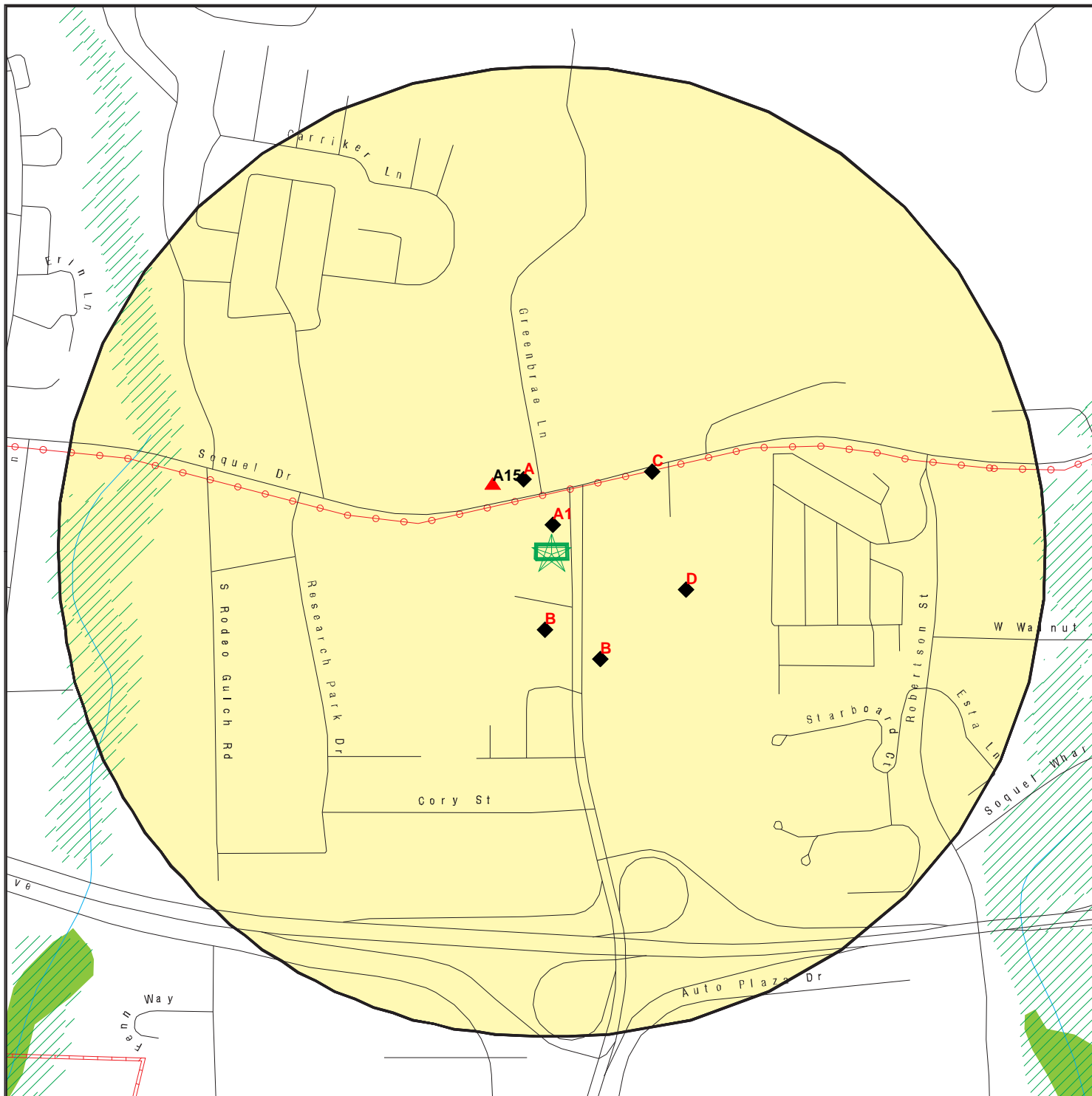
<u>Name</u>	<u>Address</u>	<u>Dist/Dir</u>	<u>Map ID</u>	<u>Page</u>
USA GASOLINE CORPORATION EDR Hist Auto: EDR Hist Auto	2700 41ST AVE	<1/10 SSE	◆ B17	79

BRATTON ROBERT E EDR Hist Auto: EDR Hist Auto	4100 SOQUEL DR	<1/10 NE	◆ C26	135
--	----------------	----------	-------	-----

EDR RECOVERED GOVERNMENT ARCHIVES

<u>Name</u>	<u>Address</u>	<u>Dist/Dir</u>	<u>Map ID</u>	<u>Page</u>
Not Reported				

PRIMARY MAP - 7643769.2S



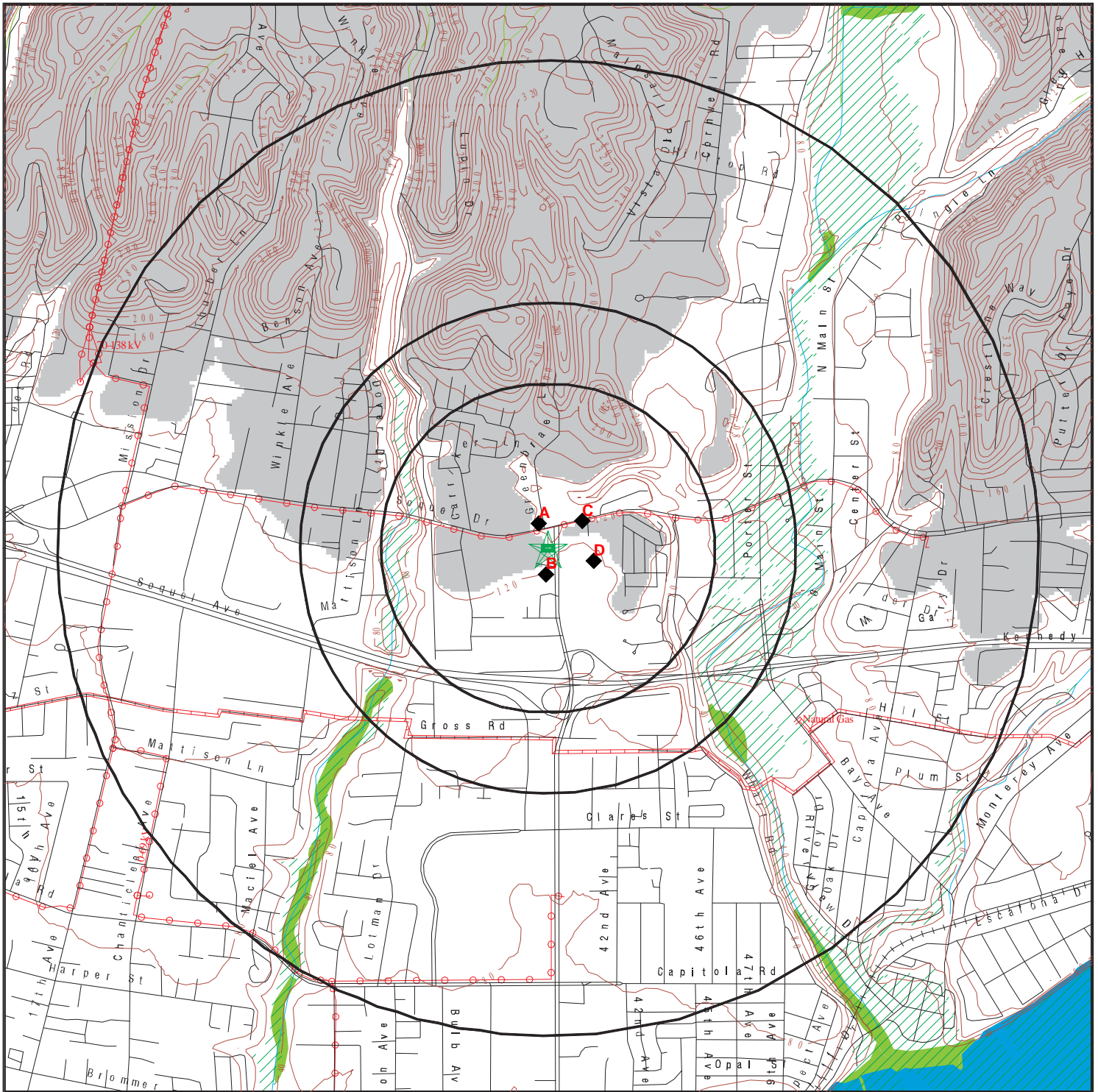
Target Property	0 300 1/3 Miles	Areas of Concern
Sites at elevations higher than or equal to the target property	Power transmission lines	
Sites at elevations lower than the target property	Pipelines	
Manufactured Gas Plants	Special Flood Hazard Area (1%)	
National Priority List Sites	0.2% Annual Chance Flood Hazard	
Dept. Defense Sites	National Wetland Inventory	
	State Wetlands	

This report includes Interactive Map Layers to display and/or hide map information. The legend includes only those icons for the default map view.

SITE NAME: Residential Property
 ADDRESS: 2831 41st Avenue
 Soquel CA 95073
 LAT/LONG: 36.986759 / 121.965258

CLIENT: KCE Matrix
 CONTACT: Aram Kaloustian
 INQUIRY #: 7643769.2s
 DATE: May 06, 2024 2:03 pm

SECONDARY MAP - 7643769.2S



Target Property

Sites at elevations higher than or equal to the target property

Sites at elevations lower than the target property

Manufactured Gas Plants

National Priority List Sites

Dept. Defense Sites

Indian Reservations BIA

Power transmission lines

Pipelines

Special Flood Hazard Area (1%)

0.2% Annual Chance Flood Hazard

National Wetland Inventory

State Wetlands

Upgradient Area

Areas of Concern

This report includes Interactive Map Layers to display and/or hide map information. The legend includes only those icons for the default map view.

SITE NAME: Residential Property
 ADDRESS: 2831 41st Avenue
 Soquel CA 95073
 LAT/LONG: 36.986759 / 121.965258

CLIENT: KCE Matrix
 CONTACT: Aram Kaloustian
 INQUIRY #: 7643769.2s
 DATE: May 06, 2024 2:03 pm

MAP FINDINGS

LEGEND

FACILITY NAME FACILITY ADDRESS, CITY, ST, ZIP		EDR SITE ID NUMBER
◆ MAP ID#	Direction Distance Range (Distance feet / miles)	ASTM 2600 Record Sources found in this report. Each database searched has been assigned to one or more categories. For detailed information about categorization, see the section of the report Records Searched and Currency.
	Relative Elevation Feet Above Sea Level	
Worksheet:		
Comments: Comments may be added on the online Vapor Encroachment Worksheet.		

DATABASE ACRONYM: Applicable categories (A hoverbox with database description).

KING'S PAINT & PAPER 2851 41ST AVE, SOQUEL, CA, 95073		S110743478
◆ A1	N <1/10 (71 ft. / 0.013 mi.)	Other Ascertainable Records
	2 ft. Lower Elevation 120 ft. Above Sea Level	

Worksheet:

CUPA SANTA CRUZ: Other Ascertainable Records

Name: KING'S PAINT & PAPER
 Address: 2851 41ST AVE
 City,State,Zip: SOQUEL, CA 95073
 Facility Id: FA0006278
 Cross Street: SOQUEL
 Description: HMMP SHORT FORM BASE FEE

Name: KING'S PAINT & PAPER
 Address: 2851 41ST AVE
 City,State,Zip: SOQUEL, CA 95073
 Facility Id: FA0006278
 Cross Street: SOQUEL
 Description: HMMP SHORT FORM 1 HAZ CLASS

SOQUEL SMOG CHECK 3921 SOQUEL DR, SOQUEL, CA, 95073		S100941041
◆ A2	NNW <1/10 (244 ft. / 0.046 mi.)	Other Ascertainable Records
	4 ft. Lower Elevation 118 ft. Above Sea Level	

Worksheet:

CUPA SANTA CRUZ: Other Ascertainable Records

MAP FINDINGS

SOQUEL SMOG CHECK, 3921 SOQUEL DR, SOQUEL, CA 95073 (Continued)

Name:	SOQUEL SMOG CHECK
Address:	3921 SOQUEL DR
City,State,Zip:	SOQUEL, CA 95073
Facility Id:	FA0006826
Cross Street:	GREENBRAE LN
Description:	HMMP SHORT FORM BASE FEE
Name:	SOQUEL SMOG CHECK
Address:	3921 SOQUEL DR
City,State,Zip:	SOQUEL, CA 95073
Facility Id:	FA0006826
Cross Street:	GREENBRAE LN
Description:	HAZARDOUS WASTE GENERATOR (HMMP SHORT FORM)
Name:	SOQUEL SMOG CHECK
Address:	3921 SOQUEL DR
City,State,Zip:	SOQUEL, CA 95073
Facility Id:	FA0006826
Cross Street:	GREENBRAE LN
Description:	HMMP SHORT FORM 2 HAZ CLASSES
Name:	OLD VOLKS HOME
Address:	3921 SOQUEL DR
City,State,Zip:	SOQUEL, CA 95073
Facility Id:	FA0002819
Cross Street:	41ST AVENUE
Description:	HMMP STANDARD FORM QR 2
Name:	OLD VOLKS HOME
Address:	3921 SOQUEL DR
City,State,Zip:	SOQUEL, CA 95073
Facility Id:	FA0002819
Cross Street:	41ST AVENUE
Description:	HMMP STANDARD FORM FILING FEE
Name:	OLD VOLKS HOME
Address:	3921 SOQUEL DR
City,State,Zip:	SOQUEL, CA 95073
Facility Id:	FA0002819
Cross Street:	41ST AVENUE
Description:	HAZARDOUS WASTE GENERATOR (HMMP STD FORM)

HWTS: Other Ascertainable Records

Name:	OLD VOLKS HOME
Address:	3921 SOQUEL DR
Address 2:	Not Reported
City,State,Zip:	SOQUEL, CA 95073
EPA ID:	CAL000011197
Inactive Date:	01/01/1995
Create Date:	11/14/1989
Last Act Date:	Not Reported
Mailing Name:	Not Reported

MAP FINDINGS

SOQUEL SMOG CHECK, 3921 SOQUEL DR, SOQUEL, CA 95073 (Continued)

Mailing Address: 3921 SOQUEL DR
 Mailing Address 2: Not Reported
 Mailing City,State,Zip: SOQUEL, CA 950730000
 Owner Name: GUERRERO ANTHONY
 Owner Address: Not Reported
 Owner Address 2: Not Reported
 Owner City,State,Zip: Not Reported
 Owner Phone: Not Reported
 Owner Fax: Not Reported
 Contact Name: INACTIVE/VALID #CAL000022775
 Contact Address: PER SURVEY
 Contact Address 2: Not Reported
 City,State,Zip: Not Reported
 Contact Phone: Not Reported
 Contact Fax: Not Reported
 Facility Status: Inactive
 Facility Type: PERMANENT
 Category: STATE
 Latitude: 36.987397
 Longitude: -121.965309

OLD VOLKS HOME 3921 SOQUEL DR STE B, SOQUEL, CA, 95073			1021459749
◆ A3	NNW <1/10	(244 ft. / 0.046 mi.)	EDR Exclusive Records
	4 ft. Lower Elevation	118 ft. Above Sea Level	

Worksheet:

EDR Hist Auto: EDR Exclusive Records

Year: Name: / Type:
 1979: FABIANS MUFFLER & BRAKE / Automotive Repair Shops, NEC
 1979: OLD VOLKS HOME / General Automotive Repair Shops
 1980: OLD VOLKS HOME / General Automotive Repair Shops
 1982: OLD VOLKS HOME / General Automotive Repair Shops
 1982: ROLANDS MUFFLER BRAKE / Automotive Repair Shops, NEC
 1983: ROLANDS MUFFLER BRAKE / Automotive Repair Shops, NEC
 1983: OLD VOLKS HOME / General Automotive Repair Shops
 1983: OLD VOLKS HOME / General Automotive Repair Shops
 1985: OLD VOLKS HOME / General Automotive Repair Shops
 1985: OLD VOLKS HOME / General Automotive Repair Shops
 1985: ROLANDS MUFFLER BRAKE / Automotive Repair Shops, NEC
 1986: OLD VOLKS HOME / General Automotive Repair Shops
 1986: ROLANDS MUFFLER BRAKE / Automotive Repair Shops, NEC
 1987: OLD VOLKS HOME / General Automotive Repair Shops
 1987: SOQUEL AUTO SUPPLY / Motor Vehicle Supplies And New Parts
 1987: ROLANDS MUFFLER BRAKE / Automotive Repair Shops, NEC
 1988: OLD VOLKS HOME / General Automotive Repair Shops

MAP FINDINGS

OLD VOLKS HOME, 3921 SOQUEL DR STE B, SOQUEL, CA 95073 (Continued)

1989:	OLD VOLKS HOME / General Automotive Repair Shops
1990:	OLD VOLKS HOME / General Automotive Repair Shops
1991:	OLD VOLKS HOME / General Automotive Repair Shops
1992:	SOQUEL DRIVE BEACON / General Automotive Repair Shops
1992:	OLD VOLKS HOME / General Automotive Repair Shops
1993:	SOQUEL DRIVE BEACON / General Automotive Repair Shops
1993:	OLD VOLKS HOME / General Automotive Repair Shops
1994:	OLD VOLKS HOME / General Automotive Repair Shops
1994:	SOQUEL DRIVE BEACON / General Automotive Repair Shops
1995:	SOQUEL DRIVE BEACON / General Automotive Repair Shops
1995:	OLD VOLKS HOME / General Automotive Repair Shops
1996:	OLD VOLKS HOME / General Automotive Repair Shops
1997:	OLD VOLKS HOME / General Automotive Repair Shops
1998:	OLD VOLKS HOME / General Automotive Repair Shops
1999:	OLD VOLKS HOME / General Automotive Repair Shops
2000:	OLD VOLKS HOME / General Automotive Repair Shops
2001:	OLD VOLKS HOME / General Automotive Repair Shops
2002:	OLD VOLKS HOME / General Automotive Repair Shops
2003:	OLD VOLKS HOME / General Automotive Repair Shops
2004:	OLD VOLKS HOME / General Automotive Repair Shops
2005:	OLD VOLKS HOME / General Automotive Repair Shops
2006:	OLD VOLKS HOME / General Automotive Repair Shops
2007:	OLD VOLKS HOME / General Automotive Repair Shops
2008:	OLD VOLKS HOME / General Automotive Repair Shops
2009:	OLD VOLKS HOME / General Automotive Repair Shops
2010:	OLD VOLKS HOME / General Automotive Repair Shops
2011:	OLD VOLKS HOME / General Automotive Repair Shops
2012:	OLD VOLKS HOME / General Automotive Repair Shops
2013:	OLD VOLKS HOME / General Automotive Repair Shops
2014:	OLD VOLKS HOME / General Automotive Repair Shops

SOQUEL SMOG CHECK 3921 SOQUEL DR STE A, SOQUEL, CA, 95073			S121747196
◆ A4	NNW <1/10 (244 ft. / 0.046 mi.)		Local Lists of Hazardous waste / Contaminated Sites Other Ascertainable Records
	4 ft. Lower Elevation	118 ft. Above Sea Level	

Worksheet:

CERS HAZ WASTE: Local Lists of Hazardous waste / Contaminated Sites

Name:	SOQUEL SMOG CHECK
Address:	3921 SOQUEL DR STE A
City,State,Zip:	SOQUEL, CA 95073
Site ID:	154767
CERS ID:	10484029
CERS Description:	Hazardous Waste Generator

CERS: Other Ascertainable Records

MAP FINDINGS

SOQUEL SMOG CHECK, 3921 SOQUEL DR STE A, SOQUEL, CA 95073 (Continued)

Name: SOQUEL SMOG CHECK
 Address: 3921 SOQUEL DR STE A
 City,State,Zip: SOQUEL, CA 95073
 Site ID: 154767
 CERS ID: 10484029
 CERS Description: Chemical Storage Facilities

Violations:

Site ID: 154767
 Site Name: Soquel Smog Check
 Violation Date: 08-28-2017
 Citation: HSC 6.95 25505(a)(4) - California Health and Safety Code, Chapter 6.95, Section(s) 25505(a)(4)
 Violation Description: Failure to provide initial and annual training to all employees in safety procedures in the event of a release or threatened release of a hazardous material or failure to document and maintain training records for a minimum of three years.
 Violation Notes: Returned to compliance on 09/27/2017. OBSERVATION: The business did not provide one or more of the following: (1) Initial employee training (2) Adequate employee training; (3) Annual employee training; and/or (4) Maintain records of employee training. CORRECTIVE ACTION: Provide all employees with required training that includes: (1) Safe handling hazardous materials; (2) Emergency response procedures; and (3) Proper use of response equipment. Maintain records of training available for 3 years.
 Violation Division: Santa Cruz County Environmental Health
 Violation Program: HMRRP
 Violation Source: CERS,

Site ID: 154767
 Site Name: Soquel Smog Check
 Violation Date: 08-24-2023
 Citation: 22 CCR 12 66262.34(f) - California Code of Regulations, Title 22, Chapter 12, Section(s) 66262.34(f)
 Violation Description: Failure to label stationary hazardous waste tanks as "hazardous waste" and mark with an accumulation start date.
 Violation Notes: Returned to compliance on 09/01/2023. Observation: Found hazardous waste containers holding used oil without start date. Correction: Provide Hazardous Waste label with hazardous waste type, generator name, generator address, state, hazardous properties of waste, composition and physical state of waste, start of accumulation date, EPA ID #.
 Violation Division: Santa Cruz County Environmental Health
 Violation Program: HW
 Violation Source: CERS,

Site ID: 154767
 Site Name: Soquel Smog Check
 Violation Date: 10-26-2015
 Citation: HSC 6.95 25508.2 - California Health and Safety Code, Chapter 6.95, Section(s) 25508.2
 Violation Description: Failure to annually review and electronically certify that the business plan is complete, accurate, and up-to-date.
 Violation Notes: Returned to compliance on 10/28/2015.
 Violation Division: Santa Cruz County Environmental Health
 Violation Program: HMRRP
 Violation Source: CERS,

Site ID: 154767
 Site Name: Soquel Smog Check
 Violation Date: 08-28-2017
 Citation: HSC 6.95 25508.1(a)-(f) - California Health and Safety Code, Chapter 6.95, Section(s) 25508.1(a)-(f)

MAP FINDINGS

SOQUEL SMOG CHECK, 3921 SOQUEL DR STE A, SOQUEL, CA 95073 (Continued)

Violation Description: Failure to electronically update business plan within 30 days of any one of the following events: A 100 percent or more increase in the quantity of a previously disclosed material. Any handling of a previously undisclosed hazardous materials at or above reportable quantities. A change of business address, business ownership, or business name. A substantial change in the handler's operations that requires modification to any portion of the business plan.

Violation Notes: Returned to compliance on 10/31/2017. OBSERVATION: The business failed to update the Hazardous Materials Business Plan (HMBP) in the California Environmental Reporting System (CERS) within 30 days when one of the following occurs: (1) A 100 percent or more increase in the quantity of a previously disclosed material; (2) Any handling of a previously undisclosed hazardous material; (3) A change of business address, business ownership, or business name; or (4) A substantial change in the handler's operations that requires modification to any portion of the HMBP. The business has increased the used oil storage capacity from 32 gallons to 71 gallons (one 55 gallon drum and one 16 gallon drum). The business has added one approximately 80 cubic feet (cf) compressed gas cylinder of oxygen and one 66 cf compressed gas cylinder of acetylene. CORRECTIVE ACTION: Update all submittal elements effected by the change(s) and electronically submit the updated HMBP in the CERS within 30 days.

Violation Division: Santa Cruz County Environmental Health

Violation Program: HMRRP

Violation Source: CERS,

Site ID: 154767

Site Name: Soquel Smog Check

Violation Date: 08-28-2017

Citation: HSC 6.95 25508(a)(1) - California Health and Safety Code, Chapter 6.95, Section(s) 25508(a)(1)

Violation Description: Failure to establish and electronically submit an adequate emergency response plan and procedures for a release or threatened release of a hazardous material.

Violation Notes: Returned to compliance on 10/31/2017. OBSERVATION: The business failed to establish and electronically submit in the California Environmental Reporting System (CERS) an adequate emergency response procedures for a release or threatened release of a hazardous material. The emergency response procedures currently submitted in CERS does not include an Earthquake Vulnerability section. A CERS Consolidated Emergency Response / Contingency Plan template has been developed that meets all emergency response procedures. CORRECTIVE ACTION: Establish and electronically submit in the CERS adequate emergency response procedures for a release or threatened release of a hazardous material (i.e., a Consolidated Emergency Response / Contingency Plan) within 30 days.

Violation Division: Santa Cruz County Environmental Health

Violation Program: HMRRP

Violation Source: CERS,

Site ID: 154767

Site Name: Soquel Smog Check

Violation Date: 12-15-2021

Citation: HSC 6.95 25505(a)(4) - California Health and Safety Code, Chapter 6.95, Section(s) 25505(a)(4)

Violation Description: Failure to provide initial and annual training to all employees in safety procedures in the event of a release or threatened release of a hazardous material or failure to document and maintain training records for a minimum of three years.

Violation Notes: Returned to compliance on 12/22/2021. Observation: Training records for employees for up to three years were not available for inspection. Correction: Provide employee training and create a training log for this year. Thereafter, keep a training log of initial and annual refresher training for employees annually. Keep training log for up to three years.

Violation Division: Santa Cruz County Environmental Health

Violation Program: HMRRP

Violation Source: CERS,

Site ID: 154767

Site Name: Soquel Smog Check

Violation Date: 10-30-2017

Citation: HSC 6.95 25508.1(a)-(f) - California Health and Safety Code, Chapter 6.95, Section(s) 25508.1(a)-(f)

Violation Description: Failure to electronically update business plan within 30 days of any one of the following events: A 100 percent or more increase in the quantity of a previously disclosed material. Any handling of a previously undisclosed hazardous materials at or above reportable quantities. A change of business address, business ownership, or business name. A substantial change in the handler's operations that requires modification to any portion of the business plan.

MAP FINDINGS

SOQUEL SMOG CHECK, 3921 SOQUEL DR STE A, SOQUEL, CA 95073 (Continued)

Violation Notes: Returned to compliance on 10/31/2017. OBSERVATION: The business failed to update business plan within 30 days when one of the following occurs: a 100 percent or more increase in the quantity of a previously disclosed material; any handling of a previously undisclosed hazardous material; a change of business address, business ownership, or business name; or a substantial change in the handler's operations that requires modification to any portion of the business plan. CORRECTIVE ACTION: Update all submittal elements effected by the change(s) and electronically submit the update within 30 days.

Violation Division: Santa Cruz County Environmental Health
 Violation Program: HMRRP
 Violation Source: CERS,

Site ID: 154767
 Site Name: Soquel Smog Check
 Violation Date: 10-30-2017
 Citation: HSC 6.95 25508(a)(1) - California Health and Safety Code, Chapter 6.95, Section(s) 25508(a)(1)
 Violation Description: Failure to establish and electronically submit an adequate emergency response plan and procedures for a release or threatened release of a hazardous material.

Violation Notes: Returned to compliance on 10/31/2017. OBSERVATION: The business failed to establish and electronically submit adequate emergency response procedures for a release or threatened release of a hazardous material. CORRECTIVE ACTION: Establish and electronically submit adequate emergency response procedures for a release or threatened release of a hazardous material within 30 days.

Violation Division: Santa Cruz County Environmental Health
 Violation Program: HMRRP
 Violation Source: CERS,

Site ID: 154767
 Site Name: Soquel Smog Check
 Violation Date: 07-05-2019
 Citation: 22 CCR 12 66262.34(f) - California Code of Regulations, Title 22, Chapter 12, Section(s) 66262.34(f)
 Violation Description: Failure to properly label hazardous waste accumulation containers and portable tanks with the following requirements: "Hazardous Waste", name and address of the generator, physical and chemical characteristics of the Hazardous Waste, and starting accumulation date.

Violation Notes: Returned to compliance on 07/31/2019. Paper element used oil filter container not labeled with required information, Used oil drum not labeled with all required information. Label all containers holding hazardous waste with all the information required by CCR T22.

Violation Division: Santa Cruz County Environmental Health
 Violation Program: HW
 Violation Source: CERS,

Site ID: 154767
 Site Name: Soquel Smog Check
 Violation Date: 08-24-2023
 Citation: HSC 6.95 25508.2 - California Health and Safety Code, Chapter 6.95, Section(s) 25508.2
 Violation Description: Failure to annually review and electronically certify that the business plan is complete and accurate on or before the annual due date.

Violation Notes: Returned to compliance on 11/21/2023. Update Facility/Inventory/Plans information in CERS annually on or before prior submittal date - prior submittal date of 10/26/2021 is noted in CERS.

Violation Division: Santa Cruz County Environmental Health
 Violation Program: HMRRP
 Violation Source: CERS,

Site ID: 154767
 Site Name: Soquel Smog Check
 Violation Date: 08-28-2017
 Citation: HSC 6.5 25250.22 - California Health and Safety Code, Chapter 6.5, Section(s) 25250.22
 Violation Description: Failure to properly manage used oil and/or fuel filters in accordance with the requirements.

MAP FINDINGS

SOQUEL SMOG CHECK, 3921 SOQUEL DR STE A, SOQUEL, CA 95073 (Continued)

Violation Notes: Returned to compliance on 10/30/2017. OBSERVATION: The 16 gallon drum of drained used oil filters located in the hazardous waste storage area was observed with an accumulated start date of September 23, 2015. Drained used oil filters must be transported to a scrap metal recycling facility within one year of the accumulation start date. Used oil filters in the 16 gallon drum of drained used oil filters do not show evidence of proper drainage (not punctured or crushed). Regulations allow generators to manually manipulate the anti drain-back valve to allow the free-flowing oil to exit the filter. However, this valve manipulation can be difficult and time-consuming, because the valve must be held open long enough to allow the oil to drain. It can also be difficult to hold the filter at the proper angle as the valve is being held open. Crushing or puncturing filters prior to gravity-draining (with a hole at the lowest point of the filter and a hole in the side of the filter to facilitate drainage) is the most [Truncated]

Violation Division: Santa Cruz County Environmental Health
 Violation Program: HW
 Violation Source: CERS,

Site ID: 154767
 Site Name: Soquel Smog Check
 Violation Date: 08-28-2017
 Citation: 40 CFR 1 265.174 - U.S. Code of Federal Regulations, Title 40, Chapter 1, Section(s) 265.174
 Violation Description: Failure to inspect hazardous waste storage areas at least weekly and look for leaking and deteriorating containers.

Violation Notes: Returned to compliance on 09/27/2017. OBSERVATION: The 55 gallon and 16 gallon drums of used oil and the 16 gallon drum of drained used oil filters located in the hazardous waste storage area ar not being inspected. CORRECTIVE ACTION: Submit a copy of the inspection log to the CUPA demonstrating that the hazardous waste storage area is being inspected weekly.

Violation Division: Santa Cruz County Environmental Health
 Violation Program: HW
 Violation Source: CERS,

Site ID: 154767
 Site Name: Soquel Smog Check
 Violation Date: 07-05-2019
 Citation: HSC 6.5 25123.3(h)(1) - California Health and Safety Code, Chapter 6.5, Section(s) 25123.3(h)(1)
 Violation Description: Failure to send hazardous waste offsite for treatment, storage, or disposal within 180 days (or 270 days if waste is transported over 200 miles) for a generator who generates less than 1000 kilogram per month if all of the following conditions are met: (1) The quantity of hazardous waste accumulated onsite never exceeds 6,000 kilograms. (2) The generator complies with the requirements of 40 Code of Federal Regulations section 262.34(d), (e) and (f). (3) The generator does not hold acutely hazardous waste or extremely hazardous waste in an amount greater than one kilogram for more than 90 days.

Violation Notes: Returned to compliance on 07/31/2019. Used oil accumulation start date on drum older than one year, disposal receipt and operators information indicates that the hazardous waste is not disposed of at the required frquency. Dispose of hazardous waste within 180 days of the start of accumulation date

Violation Division: Santa Cruz County Environmental Health
 Violation Program: HW
 Violation Source: CERS,

Evaluation:

Eval General Type: Other/Unknown
 Eval Date: 11-27-2023
 Violations Found: No
 Eval Type: Other, not routine, done by local agency
 Eval Notes: Consent to inspect given by Owen McGlynn. Hazwaste labels issued during visit. All prior violations have been corrected. Waste label properly dated for used oil and other hazwaste containers. Please note: Conditionally Exempt Small Quantity Generator (CESQG) may store hazardous waste until quantities reach 100kg or 220 lbs or 27 gallons whereby the hazardous waste must be dated and picked up by an approved hauler within 180 days (360 days for recyclable hazwaste materials).

Eval Division: Santa Cruz County Environmental Health
 Eval Program: HW
 Eval Source: CERS,

MAP FINDINGS

SOQUEL SMOG CHECK, 3921 SOQUEL DR STE A, SOQUEL, CA 95073 (Continued)

Eval General Type: Compliance Evaluation Inspection
 Eval Date: 07-31-2013
 Violations Found: No
 Eval Type: Routine done by local agency
 Eval Notes: Not Reported
 Eval Division: Santa Cruz County Environmental Health
 Eval Program: HW
 Eval Source: CERS,

Eval General Type: Compliance Evaluation Inspection
 Eval Date: 08-24-2023
 Violations Found: Yes
 Eval Type: Routine done by local agency
 Eval Notes: Not Reported
 Eval Division: Santa Cruz County Environmental Health
 Eval Program: HW
 Eval Source: CERS,

Eval General Type: Compliance Evaluation Inspection
 Eval Date: 08-24-2023
 Violations Found: Yes
 Eval Type: Routine done by local agency
 Eval Notes: Consent to inspect given by Owen McGlynn. HMBP copy available on-site. Staff adequately trained in their facility's Business Plan Program and new employee to be trained within 60 days of hire. Visible warning signs posted at hazardous materials storage areas. Reportable Quantities of Hazardous Materials for the County of Santa Cruz are set to the following: Acids in quantities at or above 10 gal or 25 lbs. (exclusive of hydrofluoric acid) Bases in quantities at or above 10 gal or 25 lbs. Combustible and flammable liquids at or more than 20 gallons Sodium hypochlorite solution at or more than 25 gallons in solution of 12.5% (or less) Oxygen at or more than 130 cu ft. Acetylene at or more than 130 cu ft.
 Eval Division: Santa Cruz County Environmental Health
 Eval Program: HMRRP
 Eval Source: CERS,

Eval General Type: Compliance Evaluation Inspection
 Eval Date: 08-28-2017
 Violations Found: Yes
 Eval Type: Routine done by local agency
 Eval Notes: Onsite for a routine Certified Unified Program Agency (CUPA) inspection for the storage, use, and disposal of hazardous materials and/or hazardous wastes. In the current California Environmental Reporting System (CERS) submittal, dated June 13, 2017, the locally required documentation is submitted in one file and includes other Hazardous Materials Business Plan (HMBP) documentation. There should be two separate documents submitted to the Locally-Required Documentation section of the Facility Information section of the CERS for this facility. The following two documents should be submitted as two separate files: (1) Santa Cruz County, Additional Locally Collected Information and (2) Chemical Inventory Form for chemical below State thresholds of 500 lbs., 55 gal., or 200 cu. ft. Please discard the current file submitted in the Locally-Required Documentation in the current CERS submittal and submit the required documentation in two separate files.
 Eval Division: Santa Cruz County Environmental Health
 Eval Program: HMRRP
 Eval Source: CERS,

Eval General Type: Compliance Evaluation Inspection
 Eval Date: 09-16-2014
 Violations Found: No
 Eval Type: Routine done by local agency
 Eval Notes: Not Reported
 Eval Division: Santa Cruz County Environmental Health

MAP FINDINGS

SOQUEL SMOG CHECK, 3921 SOQUEL DR STE A, SOQUEL, CA 95073 (Continued)

Eval Program:	HMRRP
Eval Source:	CERS,
Eval General Type:	Compliance Evaluation Inspection
Eval Date:	12-15-2021
Violations Found:	No
Eval Type:	Routine done by local agency
Eval Notes:	Not Reported
Eval Division:	Santa Cruz County Environmental Health
Eval Program:	HW
Eval Source:	CERS,
Eval General Type:	Compliance Evaluation Inspection
Eval Date:	07-05-2019
Violations Found:	No
Eval Type:	Routine done by local agency
Eval Notes:	Inspection authorized by Owen McGlynn, Manager.
Eval Division:	Santa Cruz County Environmental Health
Eval Program:	HMRRP
Eval Source:	CERS,
Eval General Type:	Compliance Evaluation Inspection
Eval Date:	07-05-2019
Violations Found:	Yes
Eval Type:	Routine done by local agency
Eval Notes:	Not Reported
Eval Division:	Santa Cruz County Environmental Health
Eval Program:	HW
Eval Source:	CERS,
Eval General Type:	Compliance Evaluation Inspection
Eval Date:	08-28-2017
Violations Found:	Yes
Eval Type:	Routine done by local agency
Eval Notes:	The active EPA Generator ID# is CAL000388983. Hazardous wastes were transported by Bayside Oil II, Inc..
Eval Division:	Santa Cruz County Environmental Health
Eval Program:	HW
Eval Source:	CERS,
Eval General Type:	Compliance Evaluation Inspection
Eval Date:	09-16-2014
Violations Found:	No
Eval Type:	Routine done by local agency
Eval Notes:	Not Reported
Eval Division:	Santa Cruz County Environmental Health
Eval Program:	HW
Eval Source:	CERS,
Eval General Type:	Compliance Evaluation Inspection
Eval Date:	10-26-2015
Violations Found:	Yes
Eval Type:	Routine done by local agency

MAP FINDINGS

SOQUEL SMOG CHECK, 3921 SOQUEL DR STE A, SOQUEL, CA 95073 (Continued)

Eval Notes: Not Reported
 Eval Division: Santa Cruz County Environmental Health
 Eval Program: HMRRP
 Eval Source: CERS,

 Eval General Type: Other/Unknown
 Eval Date: 10-30-2017
 Violations Found: No
 Eval Type: Other, not routine, done by local agency
 Eval Notes: Not Reported
 Eval Division: Santa Cruz County Environmental Health
 Eval Program: HW
 Eval Source: CERS,

 Eval General Type: Other/Unknown
 Eval Date: 10-30-2017
 Violations Found: Yes
 Eval Type: Other, not routine, done by local agency
 Eval Notes: Onsite for a follow-up inspection to the August 28, 2017, Certified Unified Program Agency (CUPA) inspection for the storage, use, and disposal of hazardous materials and/or hazardous wastes. Owen McGlynn, facility manager, gave permission for an Environmental Health Specialist from the Santa Cruz County Environmental Health Division to make updates and submit new submittals in the California Environmental Reporting System (CERS) for this facility. During the inspection it was noted that the the facility is now in compliance following violations from the August 28, 2017: 06 H248; 06 H233; and 01 H314. During the inspection it was noted that the the facility still has not come into compliance with the following violations from the August 28, 2017: 01 H311; 01 H313; upload small quantity Chemical Inventory Form to the CERS; and upload the Santa Cruz County, Additional Locally Collected Information form to the CERS.

 Eval Division: Santa Cruz County Environmental Health
 Eval Program: HMRRP
 Eval Source: CERS,

 Eval General Type: Compliance Evaluation Inspection
 Eval Date: 07-31-2013
 Violations Found: No
 Eval Type: Routine done by local agency
 Eval Notes: Not Reported
 Eval Division: Santa Cruz County Environmental Health
 Eval Program: HMRRP
 Eval Source: CERS,

 Eval General Type: Compliance Evaluation Inspection
 Eval Date: 07-31-2019
 Violations Found: No
 Eval Type: Routine done by local agency
 Eval Notes: Inspection authorized by Mr. Owen McGlynn, Manager. All violations noted on the inspection report of 07-05-19 hve been abated.
 Eval Division: Santa Cruz County Environmental Health
 Eval Program: HMRRP
 Eval Source: CERS,

 Eval General Type: Compliance Evaluation Inspection
 Eval Date: 12-15-2021
 Violations Found: Yes
 Eval Type: Routine done by local agency

MAP FINDINGS

SOQUEL SMOG CHECK, 3921 SOQUEL DR STE A, SOQUEL, CA 95073 (Continued)

Eval Notes: Onsite inspection with the permission of the Manager, Owen McGlynn. Due to COVID-19 constraints, the signature of the Manager was not obtained.

Eval Division: Santa Cruz County Environmental Health

Eval Program: HMRRP

Eval Source: CERS,

Eval General Type: Compliance Evaluation Inspection

Eval Date: 10-26-2015

Violations Found: No

Eval Type: Routine done by local agency

Eval Notes: Not Reported

Eval Division: Santa Cruz County Environmental Health

Eval Program: HW

Eval Source: CERS,

Enforcement Action:

Site ID: 154767

Site Name: Soquel Smog Check

Site Address: 3921 SOQUEL DR STE A

Site City: SOQUEL

Site Zip: 95073

Enf Action Date: 08-28-2017

Enf Action Type: Notice of Violation (Unified Program)

Enf Action Description: Notice of Violation Issued by the Inspector at the Time of Inspection

Enf Action Notes: Not Reported

Enf Action Division: Santa Cruz County Environmental Health

Enf Action Program: HMRRP

Enf Action Source: CERS,

Site ID: 154767

Site Name: Soquel Smog Check

Site Address: 3921 SOQUEL DR STE A

Site City: SOQUEL

Site Zip: 95073

Enf Action Date: 08-28-2017

Enf Action Type: Notice of Violation (Unified Program)

Enf Action Description: Notice of Violation Issued by the Inspector at the Time of Inspection

Enf Action Notes: Not Reported

Enf Action Division: Santa Cruz County Environmental Health

Enf Action Program: HW

Enf Action Source: CERS,

Site ID: 154767

Site Name: Soquel Smog Check

Site Address: 3921 SOQUEL DR STE A

Site City: SOQUEL

Site Zip: 95073

Enf Action Date: 10-26-2015

Enf Action Type: Notice of Violation (Unified Program)

Enf Action Description: Notice of Violation Issued by the Inspector at the Time of Inspection

Enf Action Notes: Not Reported

MAP FINDINGS

SOQUEL SMOG CHECK, 3921 SOQUEL DR STE A, SOQUEL, CA 95073 (Continued)

Enf Action Division: Santa Cruz County Environmental Health
 Enf Action Program: HMRRP
 Enf Action Source: CERS,
 Site ID: 154767
 Site Name: Soquel Smog Check
 Site Address: 3921 SOQUEL DR STE A
 Site City: SOQUEL
 Site Zip: 95073
 Enf Action Date: 10-30-2017
 Enf Action Type: Notice of Violation (Unified Program)
 Enf Action Description: Notice of Violation Issued by the Inspector at the Time of Inspection
 Enf Action Notes: Not Reported
 Enf Action Division: Santa Cruz County Environmental Health
 Enf Action Program: HMRRP
 Enf Action Source: CERS,

Affiliation:

Affiliation Type Desc: Facility Mailing Address
 Entity Name: Mailing Address
 Entity Title: Not Reported
 Affiliation Address: 3921 Soquel Dr Ste A
 Affiliation City: Soquel
 Affiliation State: CA
 Affiliation Country: Not Reported
 Affiliation Zip: 95073
 Affiliation Phone: ,
 Affiliation Type Desc: CUPA District
 Entity Name: Santa Cruz County Environmental Health
 Entity Title: Not Reported
 Affiliation Address: 701 Ocean Boulevard, Suite 312
 Affiliation City: Santa Cruz
 Affiliation State: CA
 Affiliation Country: Not Reported
 Affiliation Zip: 95060
 Affiliation Phone: (831) 454-2022,
 Affiliation Type Desc: Identification Signer
 Entity Name: owen mcglynn
 Entity Title: manager
 Affiliation Address: Not Reported
 Affiliation City: Not Reported
 Affiliation State: Not Reported
 Affiliation Country: Not Reported
 Affiliation Zip: Not Reported
 Affiliation Phone: ,
 Affiliation Type Desc: Legal Owner
 Entity Name: Crystal Crafton
 Entity Title: Not Reported

MAP FINDINGS

SOQUEL SMOG CHECK, 3921 SOQUEL DR STE A, SOQUEL, CA 95073 (Continued)

Affiliation Address: 3921 Soquel Dr suite A
 Affiliation City: Soquel
 Affiliation State: CA
 Affiliation Country: United States
 Affiliation Zip: 95073
 Affiliation Phone: (831) 462-0355,

 Affiliation Type Desc: Property Owner
 Entity Name: Schwager Davis, Inc.
 Entity Title: Not Reported
 Affiliation Address: 198 Hillsdale Avenue
 Affiliation City: San Jose
 Affiliation State: CA
 Affiliation Country: United States
 Affiliation Zip: 95136
 Affiliation Phone: (408) 281-9300,

 Affiliation Type Desc: Document Preparer
 Entity Name: Owen McGlynn
 Entity Title: Not Reported
 Affiliation Address: Not Reported
 Affiliation City: Not Reported
 Affiliation State: Not Reported
 Affiliation Country: Not Reported
 Affiliation Zip: Not Reported
 Affiliation Phone: ,

 Affiliation Type Desc: Environmental Contact
 Entity Name: Owen McGlynn
 Entity Title: Not Reported
 Affiliation Address: 3921 Soquel Dr Ste A
 Affiliation City: Soquel
 Affiliation State: CA
 Affiliation Country: Not Reported
 Affiliation Zip: 95073
 Affiliation Phone: ,

 Affiliation Type Desc: Operator
 Entity Name: Soquel Smog Check LLC
 Entity Title: Not Reported
 Affiliation Address: Not Reported
 Affiliation City: Not Reported
 Affiliation State: Not Reported
 Affiliation Country: Not Reported
 Affiliation Zip: Not Reported
 Affiliation Phone: (831) 462-0355,

 Affiliation Type Desc: Parent Corporation
 Entity Name: Soquel Smog Check
 Entity Title: Not Reported
 Affiliation Address: Not Reported
 Affiliation City: Not Reported

MAP FINDINGS

SOQUEL SMOG CHECK, 3921 SOQUEL DR STE A, SOQUEL, CA 95073 (Continued)

Affiliation State: Not Reported
 Affiliation Country: Not Reported
 Affiliation Zip: Not Reported
 Affiliation Phone: ,

FABIAN'S BODY SHOP 3921 SOQUEL DR AT 41ST AVENUE, SOQUEL, CA, 95073			1000245648
◆ A5	NNW <1/10	(244 ft. / 0.046 mi.)	Lists of Federal RCRA generators Other Ascertainable Records
	4 ft. Lower Elevation	118 ft. Above Sea Level	

Worksheet:

RCRA Listings: Lists of Federal RCRA generators

Date Form Received by Agency: 19860603
 Handler Name: Fabian'S Body Shop
 Handler Address: SOQUEL DR AT 41ST AVENUE
 Handler City,State,Zip: SOQUEL, CA 95073
 EPA ID: CAD097019913
 Contact Name: ENVIRONMENTAL MANAGER
 Contact Address: 3921 SOQUEL DR AT 41ST AVENUE
 Contact City,State,Zip: SOQUEL, CA 95073
 Contact Telephone: 408-476-4494
 Contact Fax: Not Reported
 Contact Email: Not Reported
 Contact Title: Not Reported
 EPA Region: 09
 Land Type: Not Reported
 Federal Waste Generator Description: Small Quantity Generator
 Non-Notifier: Not Reported
 Biennial Report Cycle: Not Reported
 Accessibility: Not Reported
 Active Site Indicator: Handler Activities
 State District Owner: Ca
 State District: 2
 Mailing Address: SOQUEL DR AT 41ST AVENUE
 Mailing City,State,Zip: SOQUEL, CA 95073
 Owner Name: Fabian Valdez
 Owner Type: Private
 Operator Name: Not Required
 Operator Type: Private
 Short-Term Generator Activity: No
 Importer Activity: No
 Mixed Waste Generator: No
 Transporter Activity: No
 Transfer Facility Activity: No
 Recycler Activity with Storage: No
 Small Quantity On-Site Burner Exemption: No

MAP FINDINGS

FABIAN'S BODY SHOP, 3921 SOQUEL DR AT 41ST AVENUE, SOQUEL, CA 95073 (Continued)

Smelting Melting and Refining Furnace Exemption:	No
Underground Injection Control:	No
Off-Site Waste Receipt:	No
Universal Waste Indicator:	No
Universal Waste Destination Facility:	No
Federal Universal Waste:	No
Active Site State-Reg Handler:	---
Federal Facility Indicator:	Not Reported
Hazardous Secondary Material Indicator:	NN
Sub-Part K Indicator:	Not Reported
2018 GPRA Permit Baseline:	Not on the Baseline
2018 GPRA Renewals Baseline:	Not on the Baseline
202 GPRA Corrective Action Baseline:	No
Subject to Corrective Action Universe:	No
Non-TSDFs Where RCRA CA has Been Imposed Universe:	No
Corrective Action Priority Ranking:	No NCAPS ranking
Environmental Control Indicator:	No
Institutional Control Indicator:	No
Human Exposure Controls Indicator:	N/A
Groundwater Controls Indicator:	N/A
Significant Non-Complier Universe:	No
Unaddressed Significant Non-Complier Universe:	No
Addressed Significant Non-Complier Universe:	No
Significant Non-Complier With a Compliance Schedule Universe:	No
Financial Assurance Required:	Not Reported
Handler Date of Last Change:	20000915
Recognized Trader-Importer:	No
Recognized Trader-Exporter:	No
Importer of Spent Lead Acid Batteries:	No
Exporter of Spent Lead Acid Batteries:	No
Recycler Activity Without Storage:	Not Reported
Manifest Broker:	Not Reported
Sub-Part P Indicator:	No

Handler - Owner Operator:

Owner/Operator Indicator:	Owner
Owner/Operator Name:	FABIAN VALDEZ
Legal Status:	Private
Date Became Current:	Not Reported
Date Ended Current:	Not Reported
Owner/Operator Address:	NOT REQUIRED
Owner/Operator City,State,Zip:	NOT REQUIRED, ME 99999
Owner/Operator Telephone:	415-555-1212
Owner/Operator Telephone Ext:	Not Reported

MAP FINDINGS

FABIAN'S BODY SHOP, 3921 SOQUEL DR AT 41ST AVENUE, SOQUEL, CA 95073 (Continued)

Owner/Operator Fax: Not Reported
Owner/Operator Email: Not Reported
Owner/Operator Indicator: Operator
Owner/Operator Name: NOT REQUIRED
Legal Status: Private
Date Became Current: Not Reported
Date Ended Current: Not Reported
Owner/Operator Address: NOT REQUIRED
Owner/Operator City,State,Zip: NOT REQUIRED, ME 99999
Owner/Operator Telephone: 415-555-1212
Owner/Operator Telephone Ext: Not Reported
Owner/Operator Fax: Not Reported
Owner/Operator Email: Not Reported

Historic Generators:

Receive Date: 19860603
Handler Name: FABIAN'S BODY SHOP
Federal Waste Generator Description: Small Quantity Generator
State District Owner: Ca
Large Quantity Handler of Universal Waste: No
Recognized Trader Importer: No
Recognized Trader Exporter: No
Spent Lead Acid Battery Importer: No
Spent Lead Acid Battery Exporter: No
Current Record: Yes
Non Storage Recycler Activity: Not Reported
Electronic Manifest Broker: Not Reported

List of NAICS Codes and Descriptions:

NAICS Codes: No NAICS Codes Found

Facility Has Received Notices of Violations:

Violations: No Violations Found

Evaluation Action Summary:

Evaluations: No Evaluations Found

FINDS: Other Ascertainable Records

Registry ID: 110002665278
Click Here for FRS Facility Detail Report: https://ofmpub.epa.gov/frs_public2/fii_query_detail.disp_program_facility?p_registry_id=110002665278

Environmental Interest/Information System:

The Resource Conservation and Recovery Act Information System (RCRAInfo) is EPA's comprehensive information system in support of the Resource Conservation and Recovery Act (RCRA) of 1976 and the Hazardous and Solid Waste Amendments (HSWA) of 1984. It tracks many types of information about generators, transporters, treaters, storers, and disposers of hazardous waste.

MAP FINDINGS

FABIAN'S BODY SHOP, 3921 SOQUEL DR AT 41ST AVENUE, SOQUEL, CA 95073 (Continued)

The Click here to access additional FINDS: detail in the EDR Site Report. database contains
<http://www.edrnet.com/srf2/FinalSiteReport.aspx?ID=6Bn36T00BcYanW4J3h7631geTwoh03og0pbZA6kycq0FYDXea5E5AoSCWmpU444Djt873hjChc7f7V6O6PsY4bzV1zfHgJomeNNYAw1dwy3VoepwhSJE5mCt3JF.oWM0g8iA4mwipzyIb4AEZKsW3A3S6pTtkfjHyudo6IToBwd.nIK33IW03SkbTxhh0Vah0egr9zvDcrhQYZbkabH43uYdWhLs4Y1sJunB8YOPhqK57xAz6Jld3AwS1kMYggJGeqUz9HcmwRM0oM8Jh.fe5LfE3tkAoLpPgGUj7Wltp7GWbcOJZpHK6exPBYqQn.7z3vVH4OQeTPcN0IYT0k.L3QNccaB8YuZ0aFXBAkTqW7cs4aznJQbb97GGhhj67EvO6lcF7vX71EmxgiExeoFj6dijw9dMoFqjhbydAcS03Wpgo0UugQX89FHJpxDRbTiQZGBwCuGq6qqAkjplyEx62PEoqVCy00LsF4hV50ISDCVPX1yteXGWWMIK5BaHEmnO58IN6Hn3BAahn63B3Tmt4tgKTLAw05.H0zy83Hjxc1biY9BmaqN44tEBWHKC4DMeJgWf3b55hhco7JaN673y3rre1ZUOgYNJeJ3p3MNDwsOeoZWmHzej5wUN3vBJosRXgdL37vcprVShbCpzZpMr8oRZ6SwSksSryod09maqqY8h0ljLFXNk7TiaDNihXSaaeUxXB3hZ5yXhEUD65V593>
 additional records for this site. Please contact your EDR Account Executive for more information.

ECHO: Other Ascertainable Records

Envid: 1000245648
 Registry ID: 110002665278
 DFR URL: <http://echo.epa.gov/detailed-facility-report?fid=110002665278>
 Name: FABIAN'S BODY SHOP
 Address: 3921 SOQUEL DR AT 41ST AVENUE
 City,State,Zip: SOQUEL, CA 95073

OLD VOLKS HOME 3921 SOQUEL DR #B, SOQUEL, CA, 95073		S121744388
◆ A6	NNW <1/10 (244 ft. / 0.046 mi.)	Local Lists of Hazardous waste / Contaminated Sites Other Ascertainable Records
	4 ft. Lower Elevation 118 ft. Above Sea Level	

Worksheet:

CERS HAZ WASTE: Local Lists of Hazardous waste / Contaminated Sites

Name: OLD VOLKS HOME
 Address: 3921 SOQUEL DR #B
 City,State,Zip: SOQUEL, CA 95073
 Site ID: 139838
 CERS ID: 10192612
 CERS Description: Hazardous Waste Generator

CERS: Other Ascertainable Records

Name: OLD VOLKS HOME
 Address: 3921 SOQUEL DR #B
 City,State,Zip: SOQUEL, CA 95073
 Site ID: 139838
 CERS ID: 10192612
 CERS Description: Chemical Storage Facilities

Violations:

Site ID: 139838
 Site Name: OLD VOLKS HOME
 Violation Date: 06-30-2017
 Citation: 22 CCR 15 66265.192(k) - California Code of Regulations, Title 22, Chapter 15, Section(s) 66265.192(k)
 Violation Description: Failure to include all required information in the tank system assessment.
 Violation Notes: Returned to compliance on 08/28/2017. Containers holding hazardous waste are not labeled with the information required by CCR-T22. Label all containers holding hazardous waste as required by CCR-T22.
 Violation Division: Santa Cruz County Environmental Health

MAP FINDINGS

OLD VOLKS HOME, 3921 SOQUEL DR #B, SOQUEL, CA 95073 (Continued)

Violation Program: HW
 Violation Source: CERS,
 Site ID: 139838
 Site Name: OLD VOLKS HOME
 Violation Date: 09-26-2023
 Citation: HSC 6.95 25508.2 - California Health and Safety Code, Chapter 6.95, Section(s) 25508.2
 Violation Description: Failure to annually review and electronically certify that the business plan is complete and accurate on or before the annual due date.
 Violation Notes: Update Facility/Inventory/Plans information in CERS annually on or before prior submittal date - prior submittal date of 2/10/2022 noted in CERS.
 Violation Division: Santa Cruz County Environmental Health
 Violation Program: HMRRP
 Violation Source: CERS,
 Site ID: 139838
 Site Name: OLD VOLKS HOME
 Violation Date: 10-26-2015
 Citation: 22 CCR 12 66262.34(f) - California Code of Regulations, Title 22, Chapter 12, Section(s) 66262.34(f)
 Violation Description: Failure to properly label hazardous waste accumulation containers with the following requirements: "Hazardous Waste", name and address of the generator, physical and chemical characteristics of the Hazardous Waste, and starting accumulation date.
 Violation Notes: Returned to compliance on 05/05/2016.
 Violation Division: Santa Cruz County Environmental Health
 Violation Program: HW
 Violation Source: CERS,
 Site ID: 139838
 Site Name: OLD VOLKS HOME
 Violation Date: 10-26-2015
 Citation: HSC 6.95 25508.2 - California Health and Safety Code, Chapter 6.95, Section(s) 25508.2
 Violation Description: Failure to annually review and electronically certify that the business plan is complete, accurate, and up-to-date.
 Violation Notes: Returned to compliance on 05/05/2016.
 Violation Division: Santa Cruz County Environmental Health
 Violation Program: HMRRP
 Violation Source: CERS,
 Site ID: 139838
 Site Name: OLD VOLKS HOME
 Violation Date: 12-15-2021
 Citation: HSC 6.95 25505(a)(4) - California Health and Safety Code, Chapter 6.95, Section(s) 25505(a)(4)
 Violation Description: Failure to provide initial and annual training to all employees in safety procedures in the event of a release or threatened release of a hazardous material or failure to document and maintain training records for a minimum of three years.
 Violation Notes: Returned to compliance on 01/12/2022. Observation: Training records for employees for up to three years were not available for inspection. Correction: Provide employee training and create a training log for this year. Thereafter, keep a training log of initial and annual refresher training for employees annually. Keep training log for up to three years.
 Violation Division: Santa Cruz County Environmental Health
 Violation Program: HMRRP
 Violation Source: CERS,
 Site ID: 139838
 Site Name: OLD VOLKS HOME
 Violation Date: 09-16-2014

MAP FINDINGS

OLD VOLKS HOME, 3921 SOQUEL DR #B, SOQUEL, CA 95073 (Continued)

Citation: HSC 6.95 25508.2 - California Health and Safety Code, Chapter 6.95, Section(s) 25508.2
 Violation Description: Failure to annually review and electronically certify that the business plan is complete, accurate, and up-to-date.
 Violation Notes: Returned to compliance on 06/03/2015.
 Violation Division: Santa Cruz County Environmental Health
 Violation Program: HMRRP
 Violation Source: CERS,
 Site ID: 139838
 Site Name: OLD VOLKS HOME
 Violation Date: 12-15-2021
 Citation: HSC 6.95 25508.2 - California Health and Safety Code, Chapter 6.95, Section(s) 25508.2
 Violation Description: Failure to annually review and electronically certify that the business plan is complete and accurate on or before the annual due date.
 Violation Notes: Returned to compliance on 01/13/2022. Observation: Business plan was submitted into CERS on 9/7/2020. Past annual due date. Correction: Review/update business plan including updating the hazardous materials inventory and submit into CERS for this year. Thereafter, submit/certify a business plan into CERS annually before due date.
 Violation Division: Santa Cruz County Environmental Health
 Violation Program: HMRRP
 Violation Source: CERS,
 Site ID: 139838
 Site Name: OLD VOLKS HOME
 Violation Date: 12-15-2021
 Citation: HSC 6.95 25508(a)(3) - California Health and Safety Code, Chapter 6.95, Section(s) 25508(a)(3)
 Violation Description: Failure to complete and electronically submit hazardous material inventory information for all reportable hazardous materials on site at or above reportable quantities.
 Violation Notes: Returned to compliance on 01/13/2022. Observation: A 35 gallons drum of Used Antifreeze and a 55 gallons drum of Used Oil Metal Filters found at facility are not included in the hazardous materials inventory in CERS. Correction: Update the hazardous inventory in CERS to include the Used Antifreeze and the Used Oil Metal Filters in order to give a complete and accurate inventory of all hazardous materials on site.
 Violation Division: Santa Cruz County Environmental Health
 Violation Program: HMRRP
 Violation Source: CERS,

Evaluation:

Eval General Type: Compliance Evaluation Inspection
 Eval Date: 06-30-2017
 Violations Found: Yes
 Eval Type: Routine done by local agency
 Eval Notes: Not Reported
 Eval Division: Santa Cruz County Environmental Health
 Eval Program: HW
 Eval Source: CERS,
 Eval General Type: Compliance Evaluation Inspection
 Eval Date: 09-16-2014
 Violations Found: Yes
 Eval Type: Routine done by local agency
 Eval Notes: Not Reported
 Eval Division: Santa Cruz County Environmental Health
 Eval Program: HMRRP

MAP FINDINGS

OLD VOLKS HOME, 3921 SOQUEL DR #B, SOQUEL, CA 95073 (Continued)

Eval Source:	CERS,
Eval General Type:	Compliance Evaluation Inspection
Eval Date:	09-26-2023
Violations Found:	Yes
Eval Type:	Routine done by local agency
Eval Notes:	Consent to inspect given by Librado Mendoza.
Eval Division:	Santa Cruz County Environmental Health
Eval Program:	HMRRP
Eval Source:	CERS,
Eval General Type:	Compliance Evaluation Inspection
Eval Date:	10-26-2015
Violations Found:	Yes
Eval Type:	Routine done by local agency
Eval Notes:	Not Reported
Eval Division:	Santa Cruz County Environmental Health
Eval Program:	HMRRP
Eval Source:	CERS,
Eval General Type:	Compliance Evaluation Inspection
Eval Date:	12-15-2021
Violations Found:	No
Eval Type:	Routine done by local agency
Eval Notes:	Not Reported
Eval Division:	Santa Cruz County Environmental Health
Eval Program:	HW
Eval Source:	CERS,
Eval General Type:	Compliance Evaluation Inspection
Eval Date:	09-25-2019
Violations Found:	No
Eval Type:	Routine done by local agency
Eval Notes:	Not Reported
Eval Division:	Santa Cruz County Environmental Health
Eval Program:	HW
Eval Source:	CERS,
Eval General Type:	Compliance Evaluation Inspection
Eval Date:	09-26-2023
Violations Found:	No
Eval Type:	Routine done by local agency
Eval Notes:	Not Reported
Eval Division:	Santa Cruz County Environmental Health
Eval Program:	HW
Eval Source:	CERS,
Eval General Type:	Compliance Evaluation Inspection
Eval Date:	10-26-2015
Violations Found:	Yes
Eval Type:	Routine done by local agency
Eval Notes:	Not Reported
Eval Division:	Santa Cruz County Environmental Health

MAP FINDINGS

OLD VOLKS HOME, 3921 SOQUEL DR #B, SOQUEL, CA 95073 (Continued)

Eval Program:	HW
Eval Source:	CERS,
Eval General Type:	Compliance Evaluation Inspection
Eval Date:	06-30-2017
Violations Found:	No
Eval Type:	Routine done by local agency
Eval Notes:	Inspection authorized by Mr. Librado Mendoza, Owner.
Eval Division:	Santa Cruz County Environmental Health
Eval Program:	HMRRP
Eval Source:	CERS,
Eval General Type:	Compliance Evaluation Inspection
Eval Date:	09-16-2014
Violations Found:	No
Eval Type:	Routine done by local agency
Eval Notes:	Not Reported
Eval Division:	Santa Cruz County Environmental Health
Eval Program:	HW
Eval Source:	CERS,
Eval General Type:	Compliance Evaluation Inspection
Eval Date:	09-25-2019
Violations Found:	No
Eval Type:	Routine done by local agency
Eval Notes:	On site today to observe the management of hazardous materials/waste, training and record keeping. All chemicals are stored properly with secondary containment. All containers of hazardous waste have the proper labeling. Training is provided to employees yearly. Owner keeps all hazardous waste manifests up to date. No violations were observed here today.
Eval Division:	Santa Cruz County Environmental Health
Eval Program:	HMRRP
Eval Source:	CERS,
Eval General Type:	Compliance Evaluation Inspection
Eval Date:	12-15-2021
Violations Found:	Yes
Eval Type:	Routine done by local agency
Eval Notes:	Onsite inspection with the permission of the Owner, Librado M. Mendoza. Due to COVID-19 constraints, the signature of the Owner was not obtained.
Eval Division:	Santa Cruz County Environmental Health
Eval Program:	HMRRP
Eval Source:	CERS,

Enforcement Action:

Site ID:	139838
Site Name:	OLD VOLKS HOME
Site Address:	3921 SOQUEL DR #B
Site City:	SOQUEL
Site Zip:	95073
Enf Action Date:	06-30-2017
Enf Action Type:	Notice of Violation (Unified Program)
Enf Action Description:	Notice of Violation Issued by the Inspector at the Time of Inspection
Enf Action Notes:	Not Reported

MAP FINDINGS

OLD VOLKS HOME, 3921 SOQUEL DR #B, SOQUEL, CA 95073 (Continued)

Enf Action Division:	Santa Cruz County Environmental Health
Enf Action Program:	HW
Enf Action Source:	CERS,
Site ID:	139838
Site Name:	OLD VOLKS HOME
Site Address:	3921 SOQUEL DR #B
Site City:	SOQUEL
Site Zip:	95073
Enf Action Date:	09-16-2014
Enf Action Type:	Notice of Violation (Unified Program)
Enf Action Description:	Notice of Violation Issued by the Inspector at the Time of Inspection
Enf Action Notes:	Not Reported
Enf Action Division:	Santa Cruz County Environmental Health
Enf Action Program:	HMRRP
Enf Action Source:	CERS,
Site ID:	139838
Site Name:	OLD VOLKS HOME
Site Address:	3921 SOQUEL DR #B
Site City:	SOQUEL
Site Zip:	95073
Enf Action Date:	10-26-2015
Enf Action Type:	Notice of Violation (Unified Program)
Enf Action Description:	Notice of Violation Issued by the Inspector at the Time of Inspection
Enf Action Notes:	Not Reported
Enf Action Division:	Santa Cruz County Environmental Health
Enf Action Program:	HMRRP
Enf Action Source:	CERS,
Site ID:	139838
Site Name:	OLD VOLKS HOME
Site Address:	3921 SOQUEL DR #B
Site City:	SOQUEL
Site Zip:	95073
Enf Action Date:	10-26-2015
Enf Action Type:	Notice of Violation (Unified Program)
Enf Action Description:	Notice of Violation Issued by the Inspector at the Time of Inspection
Enf Action Notes:	Not Reported
Enf Action Division:	Santa Cruz County Environmental Health
Enf Action Program:	HW
Enf Action Source:	CERS,

Affiliation:

Affiliation Type Desc:	Operator
Entity Name:	LIBRADO M. MENDOZA
Entity Title:	Not Reported
Affiliation Address:	Not Reported
Affiliation City:	Not Reported
Affiliation State:	Not Reported
Affiliation Country:	Not Reported

MAP FINDINGS

OLD VOLKS HOME, 3921 SOQUEL DR #B, SOQUEL, CA 95073 (Continued)

Affiliation Zip: Not Reported
 Affiliation Phone: (831) 588-8160,

 Affiliation Type Desc: Parent Corporation
 Entity Name: OLD VOLKS HOME
 Entity Title: Not Reported
 Affiliation Address: Not Reported
 Affiliation City: Not Reported
 Affiliation State: Not Reported
 Affiliation Country: Not Reported
 Affiliation Zip: Not Reported
 Affiliation Phone: ,

 Affiliation Type Desc: CUPA District
 Entity Name: Santa Cruz County Environmental Health
 Entity Title: Not Reported
 Affiliation Address: 701 Ocean Boulevard, Suite 312
 Affiliation City: Santa Cruz
 Affiliation State: CA
 Affiliation Country: Not Reported
 Affiliation Zip: 95060
 Affiliation Phone: (831) 454-2022,

 Affiliation Type Desc: Identification Signer
 Entity Name: LIBRADO MENDOZA
 Entity Title: OWNER
 Affiliation Address: Not Reported
 Affiliation City: Not Reported
 Affiliation State: Not Reported
 Affiliation Country: Not Reported
 Affiliation Zip: Not Reported
 Affiliation Phone: ,

 Affiliation Type Desc: Legal Owner
 Entity Name: LIBRADO M. MENDOZA
 Entity Title: Not Reported
 Affiliation Address: 1255 38TH AVE SP 6
 Affiliation City: SANTA CRUZ
 Affiliation State: CA
 Affiliation Country: United States
 Affiliation Zip: 95062
 Affiliation Phone: (831) 588-8160,

 Affiliation Type Desc: Facility Mailing Address
 Entity Name: Mailing Address
 Entity Title: Not Reported
 Affiliation Address: 3921 SOQUEL DR #B
 Affiliation City: SOQUEL
 Affiliation State: CA
 Affiliation Country: Not Reported
 Affiliation Zip: 95073
 Affiliation Phone: ,

MAP FINDINGS

OLD VOLKS HOME, 3921 SOQUEL DR #B, SOQUEL, CA 95073 (Continued)

Affiliation Type Desc: Environmental Contact
 Entity Name: LIBRADO M. MENDOZA
 Entity Title: Not Reported
 Affiliation Address: 1255 38TH AVE SP 6
 Affiliation City: SANTA CRUZ
 Affiliation State: CA
 Affiliation Country: Not Reported
 Affiliation Zip: 95062
 Affiliation Phone: ,

OLD VOLKS HOME 3921 SOQUEL DR STE B, SOQUEL, CA, 95073-3300		1024826568
◆ A7	NNW <1/10 (244 ft. / 0.046 mi.)	Other Ascertainable Records
	4 ft. Lower Elevation 118 ft. Above Sea Level	

Worksheet:

RCRA Listings: Other Ascertainable Records

Date Form Received by Agency: 20100707
 Handler Name: Old Volks Home
 Handler Address: 3921 SOQUEL DR STE B
 Handler City,State,Zip: SOQUEL, CA 95073-3300
 EPA ID: CAL000354463
 Contact Name: LIBRADO MENDOZA
 Contact Address: 1255 38TH AVE. SP. 6
 Contact City,State,Zip: SANTA CRUZ, CA 95062
 Contact Telephone: 831-475-3394
 Contact Fax: 831-475-5301
 Contact Email: RMENDOZA011003@GMAIL.COM
 Contact Title: Not Reported
 EPA Region: 09
 Land Type: Not Reported
 Federal Waste Generator Description: Not a generator, verified
 Non-Notifier: Not Reported
 Biennial Report Cycle: Not Reported
 Accessibility: Not Reported
 Active Site Indicator: Handler Activities
 State District Owner: Not Reported
 State District: Not Reported
 Mailing Address: 3921 SOQUEL DR STE B
 Mailing City,State,Zip: SOQUEL, CA 95073-3300
 Owner Name: Librado Mendoza
 Owner Type: Other
 Operator Name: Librado Mendoza
 Operator Type: Other
 Short-Term Generator Activity: No
 Importer Activity: No

MAP FINDINGS

OLD VOLKS HOME, 3921 SOQUEL DR STE B, SOQUEL, CA 95073-3300 (Continued)

Mixed Waste Generator:	No
Transporter Activity:	No
Transfer Facility Activity:	No
Recycler Activity with Storage:	No
Small Quantity On-Site Burner Exemption:	No
Smelting Melting and Refining Furnace Exemption:	No
Underground Injection Control:	No
Off-Site Waste Receipt:	No
Universal Waste Indicator:	Yes
Universal Waste Destination Facility:	Yes
Federal Universal Waste:	No
Active Site State-Reg Handler:	---
Federal Facility Indicator:	Not Reported
Hazardous Secondary Material Indicator:	N
Sub-Part K Indicator:	Not Reported
2018 GPRA Permit Baseline:	Not on the Baseline
2018 GPRA Renewals Baseline:	Not on the Baseline
202 GPRA Corrective Action Baseline:	No
Subject to Corrective Action Universe:	No
Non-TSDFs Where RCRA CA has Been Imposed Universe:	No
Corrective Action Priority Ranking:	No NCAPS ranking
Environmental Control Indicator:	No
Institutional Control Indicator:	No
Human Exposure Controls Indicator:	N/A
Groundwater Controls Indicator:	N/A
Significant Non-Complier Universe:	No
Unaddressed Significant Non-Complier Universe:	No
Addressed Significant Non-Complier Universe:	No
Significant Non-Complier With a Compliance Schedule Universe:	No
Financial Assurance Required:	Not Reported
Handler Date of Last Change:	20180905
Recognized Trader-Importer:	No
Recognized Trader-Exporter:	No
Importer of Spent Lead Acid Batteries:	No
Exporter of Spent Lead Acid Batteries:	No
Recycler Activity Without Storage:	No
Manifest Broker:	No
Sub-Part P Indicator:	No

Handler - Owner Operator:

Owner/Operator Indicator:	Operator
Owner/Operator Name:	LIBRADO MENDOZA
Legal Status:	Other

MAP FINDINGS

OLD VOLKS HOME, 3921 SOQUEL DR STE B, SOQUEL, CA 95073-3300 (Continued)

Date Became Current:	Not Reported
Date Ended Current:	Not Reported
Owner/Operator Address:	1255 38TH AVE. SP. 6
Owner/Operator City,State,Zip:	SANTA CRUZ, CA 95062
Owner/Operator Telephone:	831-475-3394
Owner/Operator Telephone Ext:	Not Reported
Owner/Operator Fax:	Not Reported
Owner/Operator Email:	Not Reported
Owner/Operator Indicator:	Owner
Owner/Operator Name:	LIBRADO MENDOZA
Legal Status:	Other
Date Became Current:	Not Reported
Date Ended Current:	Not Reported
Owner/Operator Address:	1255 38TH AVE. SP. 6
Owner/Operator City,State,Zip:	SANTA CRUZ, CA 95062-3250
Owner/Operator Telephone:	831-588-8160
Owner/Operator Telephone Ext:	Not Reported
Owner/Operator Fax:	Not Reported
Owner/Operator Email:	Not Reported

Historic Generators:

Receive Date:	20100707
Handler Name:	OLD VOLKS HOME
Federal Waste Generator Description:	Not a generator, verified
State District Owner:	Not Reported
Large Quantity Handler of Universal Waste:	No
Recognized Trader Importer:	No
Recognized Trader Exporter:	No
Spent Lead Acid Battery Importer:	No
Spent Lead Acid Battery Exporter:	No
Current Record:	Yes
Non Storage Recycler Activity:	Not Reported
Electronic Manifest Broker:	Not Reported

List of NAICS Codes and Descriptions:

NAICS Code:	811111
NAICS Description:	GENERAL AUTOMOTIVE REPAIR

Facility Has Received Notices of Violations:

Violations:	No Violations Found
-------------	---------------------

Evaluation Action Summary:

Evaluations:	No Evaluations Found
--------------	----------------------

SOQUEL SMOG CHECK LLC
3921 SOQUEL DR STE A, SOQUEL, CA, 95073

1024840346

MAP FINDINGS

◆ A8	NNW <1/10	(244 ft. / 0.046 mi.)	Other Ascertainable Records
	4 ft. Lower Elevation	118 ft. Above Sea Level	

Worksheet:

RCRA Listings: Other Ascertainable Records

Date Form Received by Agency: 20130826
 Handler Name: Soquel Smog Check Llc
 Handler Address: 3921 SOQUEL DR STE A
 Handler City,State,Zip: SOQUEL, CA 95073
 EPA ID: CAL000388983
 Contact Name: CRYSTAL CRAFTON
 Contact Address: 3921 SOQUEL DR STE A
 Contact City,State,Zip: SOQUEL, CA 95073
 Contact Telephone: 831-462-0355
 Contact Fax: 831-462-0729
 Contact Email: SERVICE@SOQUELSMOGCHECK.COM
 Contact Title: Not Reported
 EPA Region: 09
 Land Type: Not Reported
 Federal Waste Generator Description: Not a generator, verified
 Non-Notifier: Not Reported
 Biennial Report Cycle: Not Reported
 Accessibility: Not Reported
 Active Site Indicator: Handler Activities
 State District Owner: Not Reported
 State District: Not Reported
 Mailing Address: 3921 SOQUEL DR STE A
 Mailing City,State,Zip: SOQUEL, CA 95073-0000
 Owner Name: Soquel Smog Check Llc
 Owner Type: Other
 Operator Name: Crystal Crafton
 Operator Type: Other
 Short-Term Generator Activity: No
 Importer Activity: No
 Mixed Waste Generator: No
 Transporter Activity: No
 Transfer Facility Activity: No
 Recycler Activity with Storage: No
 Small Quantity On-Site Burner Exemption: No
 Smelting Melting and Refining Furnace Exemption: No
 Underground Injection Control: No
 Off-Site Waste Receipt: No
 Universal Waste Indicator: Yes
 Universal Waste Destination Facility: Yes
 Federal Universal Waste: No
 Active Site State-Reg Handler: ---
 Federal Facility Indicator: Not Reported

MAP FINDINGS

SOQUEL SMOG CHECK LLC, 3921 SOQUEL DR STE A, SOQUEL, CA 95073 (Continued)

Hazardous Secondary Material Indicator:	N
Sub-Part K Indicator:	Not Reported
2018 GPRA Permit Baseline:	Not on the Baseline
2018 GPRA Renewals Baseline:	Not on the Baseline
202 GPRA Corrective Action Baseline:	No
Subject to Corrective Action Universe:	No
Non-TSDFs Where RCRA CA has Been Imposed Universe:	No
Corrective Action Priority Ranking:	No NCAPS ranking
Environmental Control Indicator:	No
Institutional Control Indicator:	No
Human Exposure Controls Indicator:	N/A
Groundwater Controls Indicator:	N/A
Significant Non-Complier Universe:	No
Unaddressed Significant Non-Complier Universe:	No
Addressed Significant Non-Complier Universe:	No
Significant Non-Complier With a Compliance Schedule Universe:	No
Financial Assurance Required:	Not Reported
Handler Date of Last Change:	20180906
Recognized Trader-Importer:	No
Recognized Trader-Exporter:	No
Importer of Spent Lead Acid Batteries:	No
Exporter of Spent Lead Acid Batteries:	No
Recycler Activity Without Storage:	No
Manifest Broker:	No
Sub-Part P Indicator:	No

Handler - Owner Operator:

Owner/Operator Indicator:	Operator
Owner/Operator Name:	CRYSTAL CRAFTON
Legal Status:	Other
Date Became Current:	Not Reported
Date Ended Current:	Not Reported
Owner/Operator Address:	3921 SOQUEL DR STE A
Owner/Operator City,State,Zip:	SOQUEL, CA 95073
Owner/Operator Telephone:	831-462-0355
Owner/Operator Telephone Ext:	Not Reported
Owner/Operator Fax:	Not Reported
Owner/Operator Email:	Not Reported
Owner/Operator Indicator:	Owner
Owner/Operator Name:	SOQUEL SMOG CHECK LLC
Legal Status:	Other
Date Became Current:	Not Reported
Date Ended Current:	Not Reported
Owner/Operator Address:	3921 SOQUEL DR STE A

MAP FINDINGS

SOQUEL SMOG CHECK LLC, 3921 SOQUEL DR STE A, SOQUEL, CA 95073 (Continued)

Owner/Operator City,State,Zip: SOQUEL, CA 95073-0000
 Owner/Operator Telephone: 831-462-0355
 Owner/Operator Telephone Ext: Not Reported
 Owner/Operator Fax: Not Reported
 Owner/Operator Email: Not Reported

Historic Generators:

Receive Date: 20130826
 Handler Name: SOQUEL SMOG CHECK LLC
 Federal Waste Generator Description: Not a generator, verified
 State District Owner: Not Reported
 Large Quantity Handler of Universal Waste: No
 Recognized Trader Importer: No
 Recognized Trader Exporter: No
 Spent Lead Acid Battery Importer: No
 Spent Lead Acid Battery Exporter: No
 Current Record: Yes
 Non Storage Recycler Activity: Not Reported
 Electronic Manifest Broker: Not Reported

List of NAICS Codes and Descriptions:

NAICS Code: 811111
 NAICS Description: GENERAL AUTOMOTIVE REPAIR

Facility Has Received Notices of Violations:

Violations: No Violations Found

Evaluation Action Summary:

Evaluations: No Evaluations Found

RAINTREE ENTERPRISES INC 2731 41ST AVE, SOQUEL, CA, 95073			1020651457
◆ B9	S <1/10	(262 ft. / 0.05 mi.)	EDR Exclusive Records
	3 ft. Lower Elevation	119 ft. Above Sea Level	

Worksheet:

EDR Hist Auto: EDR Exclusive Records

Year: Name: / Type:
 1977: CALCAGNO JOE / Gasoline Service Stations
 1978: CALCAGNO JOE / Gasoline Service Stations
 1979: CALCAGNO JOE / Gasoline Service Stations
 1980: CALCAGNO JOE / Gasoline Service Stations
 1982: CALCAGNO JOE / Gasoline Service Stations

MAP FINDINGS

RAINTREE ENTERPRISES INC, 2731 41ST AVE, SOQUEL, CA 95073 (Continued)

1983:	CALCAGNO JOE / Gasoline Service Stations
1985:	CALCAGNO JOE / Gasoline Service Stations
1986:	CALCAGNO JOE / Gasoline Service Stations
1987:	RAINTREE ENTERPRISES* / Gasoline Service Stations
1988:	RAINTREE ENTERPRISES / Gasoline Service Stations
1990:	RAINTREE ENTERPRISES / Gasoline Service Stations, NEC
1991:	RAINTREE ENTERPRISES / Carwashes
1992:	RAINTREE ENTERPRISES / Carwashes
1993:	RAINTREE ENTERPRISES / Carwashes
1994:	RAINTREE ENTERPRISES / Carwashes
1995:	RAINTREE ENTERPRISES / Carwashes
1996:	RAINTREE ENTERPRISES INC / Carwashes
1997:	RAINTREE ENTERPRISES INC / Carwashes
1998:	RAINTREE ENTERPRISES INC / Carwashes
1999:	RAINTREE ENTERPRISES INC / Carwashes
2000:	RAINTREE ENTERPRISES INC / Carwashes
2001:	RAINTREE ENTERPRISES INC / Carwashes
2002:	RAINTREE ENTERPRISES INC / Carwashes
2003:	RAINTREE ENTERPRISES INC / Carwashes
2004:	RAINTREE ENTERPRISES INC / Carwashes
2005:	RAINTREE ENTERPRISES INC / Carwashes
2006:	RAINTREE ENTERPRISES INC / Carwashes
2007:	RAINTREE ENTERPRISES INC / Carwashes
2008:	RAINTREE ENTERPRISES INC / Carwashes
2009:	RAINTREE ENTERPRISES INC / Carwashes
2010:	RAINTREE ENTERPRISES INC / Carwashes
2011:	RAINTREE ENTERPRISES INC / Carwashes
2012:	RAINTREE ENTERPRISES INC / Carwashes
2013:	RAINTREE ENTERPRISES INC / Carwashes
2014:	RAINTREE ENTERPRISES INC / Carwashes

CRUZ CAR WASH 2731 41ST AVE, SOQUEL, CA, 95073			S103648604
◆ B10	S <1/10 (262 ft. / 0.05 mi.)	Local Lists of Registered Storage Tanks Other Ascertainable Records	
	3 ft. Lower Elevation	119 ft. Above Sea Level	

Worksheet:

CERS TANKS: Local Lists of Registered Storage Tanks

Name: CRUZ CAR WASH
 Address: 2731 41ST AVE
 City,State,Zip: SOQUEL, CA 95073
 Site ID: 22708
 CERS ID: 10192090
 CERS Description: Underground Storage Tank

CUPA SANTA CRUZ: Other Ascertainable Records

MAP FINDINGS

CRUZ CAR WASH, 2731 41ST AVE, SOQUEL, CA 95073 (Continued)

Name: CRUZ CAR WASH
 Address: 2731 41ST AVE
 City,State,Zip: SOQUEL, CA 95073
 Facility Id: FA0001576
 Cross Street: SOQUEL DR
 Description: UNDERGROUND STORAGE TANK PROGRAM

Name: CRUZ CAR WASH
 Address: 2731 41ST AVE
 City,State,Zip: SOQUEL, CA 95073
 Facility Id: FA0001576
 Cross Street: SOQUEL DR
 Description: STATE UST SURCHARGE

Name: CRUZ CAR WASH
 Address: 2731 41ST AVE
 City,State,Zip: SOQUEL, CA 95073
 Facility Id: FA0001576
 Cross Street: SOQUEL DR
 Description: HMMP STANDARD FORM FILING FEE

HWTS: Other Ascertainable Records

Name: CRUZ CAR WASH
 Address: 2731 41ST AVE
 Address 2: Not Reported
 City,State,Zip: SOQUEL, CA 95073
 EPA ID: CAC002806364
 Inactive Date: 06/05/2015
 Create Date: 03/06/2015
 Last Act Date: Not Reported
 Mailing Name: Not Reported
 Mailing Address: 2731 41ST AVE
 Mailing Address 2: Not Reported
 Mailing City,State,Zip: SOQUEL, CA 950732110
 Owner Name: JEREMY S LEZIN
 Owner Address: 2731 41ST AVE
 Owner Address 2: Not Reported
 Owner City,State,Zip: SOQUEL, CA 950732110
 Owner Phone: Not Reported
 Owner Fax: Not Reported
 Contact Name: JEREMY S LEZIN
 Contact Address: 2731 41ST AVE
 Contact Address 2: Not Reported
 City,State,Zip: SOQUEL, CA 950732110
 Contact Phone: Not Reported
 Contact Fax: Not Reported
 Facility Status: Inactive
 Facility Type: TEMPORARY
 Category: STATE
 Latitude: 36.986039

MAP FINDINGS

CRUZ CAR WASH, 2731 41ST AVE, SOQUEL, CA 95073 (Continued)

Longitude: -121.964997

NAICS:

EPA ID: CAC002806364
 Create Date: 2015-03-06 12:14:16.247
 NAICS Code: 99999
 NAICS Description: Not Otherwise Specified
 Issued EPA ID Date: 2015-03-06 12:14:16.25000
 Inactive Date: 2015-06-05 12:14:16.24700
 Facility Name: CRUZ CAR WASH
 Facility Address: 2731 41ST AVE
 Facility Address 2: Not Reported
 Facility City: SOQUEL
 Facility County: Not Reported
 Facility State: CA
 Facility Zip: 950732110

Name: CRUZ CAR WASH
 Address: 2731 41ST AVE
 Address 2: Not Reported
 City,State,Zip: SOQUEL, CA 95073
 EPA ID: CAC002748276
 Inactive Date: 01/20/2014
 Create Date: 10/21/2013
 Last Act Date: Not Reported
 Mailing Name: Not Reported
 Mailing Address: 2731 41ST AVE
 Mailing Address 2: Not Reported
 Mailing City,State,Zip: SOQUEL, CA 950732110
 Owner Name: JEREMY S LEZIN
 Owner Address: 2731 41ST AVE
 Owner Address 2: Not Reported
 Owner City,State,Zip: SOQUEL, CA 950732110
 Owner Phone: Not Reported
 Owner Fax: Not Reported
 Contact Name: JEREMY S LEZIN
 Contact Address: 2731 41ST AVE
 Contact Address 2: Not Reported
 City,State,Zip: SOQUEL, CA 950732110
 Contact Phone: Not Reported
 Contact Fax: Not Reported
 Facility Status: Inactive
 Facility Type: TEMPORARY
 Category: STATE
 Latitude: 36.986039
 Longitude: -121.964997

NAICS:

EPA ID: CAC002748276
 Create Date: 2013-10-21 17:01:39.553

MAP FINDINGS

CRUZ CAR WASH, 2731 41ST AVE, SOQUEL, CA 95073 (Continued)

NAICS Code: 811192
NAICS Description: Car Washes
Issued EPA ID Date: 2013-10-21 17:01:39.56700
Inactive Date: 2014-01-20 17:01:39.55000
Facility Name: CRUZ CAR WASH
Facility Address: 2731 41ST AVE
Facility Address 2: Not Reported
Facility City: SOQUEL
Facility County: Not Reported
Facility State: CA
Facility Zip: 950732110

CERS: Other Ascertainable Records

Name: CRUZ CAR WASH
Address: 2731 41ST AVE
City,State,Zip: SOQUEL, CA 95073
Site ID: 22708
CERS ID: 10192090
CERS Description: Chemical Storage Facilities

Violations:

Site ID: 22708
Site Name: CRUZ CAR WASH
Violation Date: 04-15-2020
Citation: 23 CCR 16 2641(h) - California Code of Regulations, Title 23, Chapter 16, Section(s) 2641(h)
Violation Description: Failure to have an approved UST Monitoring Plan.
Violation Notes: Returned to compliance on 05/15/2020. CERS submittal is missing several pages in the UST section, including the response plan and monitoring plan. Add these missing pages into your CERS account within 30 days.
Violation Division: Santa Cruz County Environmental Health
Violation Program: UST
Violation Source: CERS,
Site ID: 22708
Site Name: CRUZ CAR WASH
Violation Date: 04-06-2022
Citation: HSC 6.7 25299(a)(9) - California Health and Safety Code, Chapter 6.7, Section(s) 25299(a)(9)
Violation Description: Leak detection equipment disabled or tampered with in a manner that would prevent the monitoring system from detecting and/or alerting the owner/operator of a leak.
Violation Notes: OBSERVATION: L2 regular unleaded annular sensor and L5 premium unleaded STP sump sensors have been silenced and ignored since 11/09/2021 as evident in your DO reports. Nothing has been filled out in section 5 of the DO report to say that the alarms have been addressed and subsequent DO reports after 11/09/2021 have noted the same alarms going off, yet nothing has been done to address this issue. This signifies that the alarms have not been dealt with by the owner/operator and that the alarms have been disabled by silencing them, and have been ignored. CORRECTION: Alarms that have been going off and presented to you in the DO reports in section 3 need to be addressed IMMEDIATELY and you need to make the necessary repairs to you UST system so that the alarms stop going off.
Violation Division: Santa Cruz County Environmental Health
Violation Program: UST
Violation Source: CERS,
Site ID: 22708
Site Name: CRUZ CAR WASH

MAP FINDINGS

CRUZ CAR WASH, 2731 41ST AVE, SOQUEL, CA 95073 (Continued)

Violation Date: 04-13-2018
 Citation: 23 CCR 16 2641(h) - California Code of Regulations, Title 23, Chapter 16, Section(s) 2641(h)
 Violation Description: Failure to have an approved UST Monitoring Plan.
 Violation Notes: Returned to compliance on 05/11/2018. 23H003 - Facility needs to complete updated Monitoring Plans for all three UST's through CERS.
 Violation Division: Santa Cruz County Environmental Health
 Violation Program: UST
 Violation Source: CERS,

Site ID: 22708
 Site Name: CRUZ CAR WASH
 Violation Date: 04-06-2022
 Citation: 23 CCR 16 2716(e) - California Code of Regulations, Title 23, Chapter 16, Section(s) 2716(e)
 Violation Description: For designated operator (DO) monthly inspections conducted before October 1, 2018, failure to comply with one or more of the following requirements: Be performed by an ICC certified DO. Inspect monthly alarm history report, check that alarms are documented and responded to appropriately, and attach a copy. Inspect for the presence of liquid/debris in spill containers. Inspect for the presence of liquid/debris in under dispenser containment (UDC) and ensure that the monitoring equipment is positioned correctly. Inspect for liquid or debris in containment sumps where an alarm occurred with no service visit. Check that all testing and maintenance has been completed and documented. Verify that all facility employees have been trained in accordance with 23 CCR 2715(c). For designated operator (DO) 30 day inspections conducted on and after October 1, 2018, failure to conduct the designated UST operator visual inspection at least once every 30 days.
 Violation Notes: OBSERVATION: the last 12 months of DO reports show that the owner/operator has not been signing Section 6 of the 30 day DO Report. Also, Section 5 of the DO reports are not being completed to address any issues found in Section 3. On 11/09/2021 two alarms (L2 and L5) went off and were reported to you by your DO, yet you did nothing to address this issue and you did not document it in Section 5, nor did you sign Section 6. Clearly, you are not reading your DO Monthly reports and are not addressing the issues your DO is presenting you. CORRECTION: IMMEDIATELY correct any issues found in Section 3 of your DO reports and sign in Section 6 stating that you have addressed the issues presented to you by your DO.
 Violation Division: Santa Cruz County Environmental Health
 Violation Program: UST
 Violation Source: CERS,

Site ID: 22708
 Site Name: CRUZ CAR WASH
 Violation Date: 04-05-2016
 Citation: HSC 6.95 25508.2 - California Health and Safety Code, Chapter 6.95, Section(s) 25508.2
 Violation Description: Failure to annually review and electronically certify that the business plan is complete, accurate, and up-to-date.
 Violation Notes: Returned to compliance on 04/11/2016.
 Violation Division: Santa Cruz County Environmental Health
 Violation Program: HMRRP
 Violation Source: CERS,

Site ID: 22708
 Site Name: CRUZ CAR WASH
 Violation Date: 04-13-2018
 Citation: HSC 6.75 25299.30-25299.34 - California Health and Safety Code, Chapter 6.75, Section(s) 25299.30-25299.34
 Violation Description: Failure to submit and maintain complete and current Certification of Financial Responsibility or other mechanism of financial assurance.
 Violation Notes: Returned to compliance on 05/11/2018. 23H651 - Facility needs to complete updated and current Financial Responsibility Form through CERS.
 Violation Division: Santa Cruz County Environmental Health
 Violation Program: UST
 Violation Source: CERS,

MAP FINDINGS

CRUZ CAR WASH, 2731 41ST AVE, SOQUEL, CA 95073 (Continued)

Site ID: 22708
 Site Name: CRUZ CAR WASH
 Violation Date: 04-15-2020
 Citation: 23 CCR 16 2641(h) - California Code of Regulations, Title 23, Chapter 16, Section(s) 2641(h)
 Violation Description: Failure to have an approved UST Response Plan.
 Violation Notes: Returned to compliance on 05/15/2020. CERS submittal is missing several pages in the UST section, including the response plan and monitoring plan. Add these missing pages into your CERS account within 30 days.
 Violation Division: Santa Cruz County Environmental Health
 Violation Program: UST
 Violation Source: CERS,

Site ID: 22708
 Site Name: CRUZ CAR WASH
 Violation Date: 04-06-2023
 Citation: 23 CCR 16 2641(a) - California Code of Regulations, Title 23, Chapter 16, Section(s) 2641(a)
 Violation Description: Failure of leak detection equipment to be located such that equipment is capable of detecting a leak at the earliest possible opportunity.
 Violation Notes: Observation: Line leak detection monitoring certification failure on 91 fuel line. Correction: Repair leak and have re-certified ASAP.
 Violation Division: Santa Cruz County Environmental Health
 Violation Program: UST
 Violation Source: CERS,

Site ID: 22708
 Site Name: CRUZ CAR WASH
 Violation Date: 05-15-2018
 Citation: 23 CCR 16 2641(h) - California Code of Regulations, Title 23, Chapter 16, Section(s) 2641(h)
 Violation Description: Failure to have an approved UST Monitoring Plan.
 Violation Notes: Returned to compliance on 04/13/2021. Log onto CERS. Complete UST Response Plan for all three Underground Storage Tanks.
 Violation Division: Santa Cruz County Environmental Health
 Violation Program: UST
 Violation Source: CERS,

Site ID: 22708
 Site Name: CRUZ CAR WASH
 Violation Date: 04-06-2022
 Citation: 23 CCR 16 2632(c)(2)(A)&(B) - California Code of Regulations, Title 23, Chapter 16, Section(s) 2632(c)(2)(A)&(B)
 Violation Description: Failure to continuously monitor the interstitial space of a double-walled tank with an audible and visual alarm system.
 Violation Notes: OBSERVATION: L2 Regular unleaded annular sensor has been going off since 11/09/2021 as noted in the DO report. L2 regular unleaded annular sensor alarm has been silenced and has not been addressed. CORRECTION: L2 regular unleaded sensor must be addressed and fixed. Currently, there is no tank leak detection, so this must be addressed IMMEDIATELY!
 Violation Division: Santa Cruz County Environmental Health
 Violation Program: UST
 Violation Source: CERS,

Site ID: 22708
 Site Name: CRUZ CAR WASH
 Violation Date: 05-15-2018
 Citation: 23 CCR 16 2641(h) - California Code of Regulations, Title 23, Chapter 16, Section(s) 2641(h)
 Violation Description: Failure to have an approved UST Response Plan.

MAP FINDINGS

CRUZ CAR WASH, 2731 41ST AVE, SOQUEL, CA 95073 (Continued)

Violation Notes: Returned to compliance on 05/20/2018. Locate your Facility on CERS. Under UST Tab please update the UST Response Plan with the current owner information.

Violation Division: Santa Cruz County Environmental Health

Violation Program: UST

Violation Source: CERS,

Site ID: 22708

Site Name: CRUZ CAR WASH

Violation Date: 04-17-2020

Citation: HSC 6.95 25508(a)(1) - California Health and Safety Code, Chapter 6.95, Section(s) 25508(a)(1)

Violation Description: Failure to complete and electronically submit hazardous material inventory information for all reportable hazardous materials on site at or above reportable quantities.

Violation Notes: Returned to compliance on 06/17/2020. Facility has several different chemicals used for the car wash that are not listed in CERS. These chemicals come in various sizes including 5 gallon, 16 gallon and 55 gallons. They range from foams, drying agents, soaps and waxes. After checking the SDS sheets they have been found to be hazardous.

Violation Division: Santa Cruz County Environmental Health

Violation Program: HMRRP

Violation Source: CERS,

Site ID: 22708

Site Name: CRUZ CAR WASH

Violation Date: 04-15-2020

Citation: 23 CCR 16 2715(f) - California Code of Regulations, Title 23, Chapter 16, Section(s) 2715(f)

Violation Description: Failure to have a properly qualified service technician test leak detection equipment as required every 12 months (vapor, pressure, hydrostatic (VPH) system, sensors, line-leak detectors (LLD), automatic tank gauge (ATG), etc.).

Violation Notes: Returned to compliance on 04/15/2020. Line leak detectors could not be tested today since pumps and system were shut down. Test the line leak detectors once facility is running again and send results in to EH

Violation Division: Santa Cruz County Environmental Health

Violation Program: UST

Violation Source: CERS,

Site ID: 22708

Site Name: CRUZ CAR WASH

Violation Date: 04-13-2018

Citation: 23 CCR 16 2641(h) - California Code of Regulations, Title 23, Chapter 16, Section(s) 2641(h)

Violation Description: Failure to have an approved UST Response Plan.

Violation Notes: Returned to compliance on 04/13/2018. 23H004 - Facility needs to complete updated UST Response Plan through CERS.

Violation Division: Santa Cruz County Environmental Health

Violation Program: UST

Violation Source: CERS,

Site ID: 22708

Site Name: CRUZ CAR WASH

Violation Date: 04-14-2014

Citation: HSC 6.95 25508.2 - California Health and Safety Code, Chapter 6.95, Section(s) 25508.2

Violation Description: Failure to annually review and electronically certify that the business plan is complete, accurate, and up-to-date.

Violation Notes: Returned to compliance on 12/05/2014.

Violation Division: Santa Cruz County Environmental Health

Violation Program: HMRRP

Violation Source: CERS,

MAP FINDINGS

CRUZ CAR WASH, 2731 41ST AVE, SOQUEL, CA 95073 (Continued)

Site ID: 22708
 Site Name: CRUZ CAR WASH
 Violation Date: 04-06-2023
 Citation: 23 CCR 16 2716(e) - California Code of Regulations, Title 23, Chapter 16, Section(s) 2716(e)
 Violation Description: For designated operator (DO) monthly inspections conducted before October 1, 2018, failure to comply with one or more of the following requirements: Be performed by an ICC certified DO. Inspect monthly alarm history report, check that alarms are documented and responded to appropriately, and attach a copy. Inspect for the presence of liquid/debris in spill containers. Inspect for the presence of liquid/debris in under dispenser containment (UDC) and ensure that the monitoring equipment is positioned correctly. Inspect for liquid or debris in containment sumps where an alarm occurred with no service visit. Check that all testing and maintenance has been completed and documented. Verify that all facility employees have been trained in accordance with 23 CCR 2715(c). For designated operator (DO) 30 day inspections conducted on and after October 1, 2018, failure to conduct the designated UST operator visual inspection at least once every 30 days.
 Violation Notes: Observation: No Owner/Operator signature or follow-up comments filled out on DO reports for 2/9/23, 1/11/23, and 12/13/2022. Correction: Sign box #5 Owner/Operator in a timely manner and comment on actions taken to correct deficiencies as well.
 Violation Division: Santa Cruz County Environmental Health
 Violation Program: UST
 Violation Source: CERS,

Site ID: 22708
 Site Name: CRUZ CAR WASH
 Violation Date: 04-06-2022
 Citation: HSC 6.95 25508(a)(3) - California Health and Safety Code, Chapter 6.95, Section(s) 25508(a)(3)
 Violation Description: Failure to report program data electronically.
 Violation Notes: OBSERVATION: While doing the UST Inspection and witnessing annual monitor certification testing, I noticed that you were storing approximately 80 gallons of water that had been pumped out of your UST sumps and tank interstice. NPM Inc. labeled all your hazardous waste containers appropriately and moved the containers into you car wash so that they were not sitting near your storm drain without secondary containment. CORRECTION: You shall add "hazardous waste" as one of your business activities in CERS, pay the permit, and place the multiple primary hazardous waste containers in secondary containment that is at least 150 percent the volume of the largest container (You're largest container is a 55-gallon drum, so you must have secondary containment that is at least 82.5 gallons) [per Santa Cruz County Code 7.100.160] Because you are storing hazardous waste on-site, you will also need to obtain an EPA ID number through the Department Of Toxic Substances Control. Fill out [Truncated]
 Violation Division: Santa Cruz County Environmental Health
 Violation Program: HMRRP
 Violation Source: CERS,

Site ID: 22708
 Site Name: CRUZ CAR WASH
 Violation Date: 04-06-2023
 Citation: 23 CCR 16 2716(e) - California Code of Regulations, Title 23, Chapter 16, Section(s) 2716(e)
 Violation Description: For designated operator (DO) monthly inspections conducted before October 1, 2018, failure to comply with one or more of the following requirements: Be performed by an ICC certified DO. Inspect monthly alarm history report, check that alarms are documented and responded to appropriately, and attach a copy. Inspect for the presence of liquid/debris in spill containers. Inspect for the presence of liquid/debris in under dispenser containment (UDC) and ensure that the monitoring equipment is positioned correctly. Inspect for liquid or debris in containment sumps where an alarm occurred with no service visit. Check that all testing and maintenance has been completed and documented. Verify that all facility employees have been trained in accordance with 23 CCR 2715(c). For designated operator (DO) 30 day inspections conducted on and after October 1, 2018, failure to conduct the designated UST operator visual inspection at least once every 30 days.
 Violation Notes: Observation: Employee UST, HazMat, and HazWaste training out of date. Most recent documentation is 01/02/2022/ Correction: Conduct and document employee training for the above on an annual basis.
 Violation Division: Santa Cruz County Environmental Health
 Violation Program: UST
 Violation Source: CERS,

Site ID: 22708

MAP FINDINGS

CRUZ CAR WASH, 2731 41ST AVE, SOQUEL, CA 95073 (Continued)

Site Name: CRUZ CAR WASH
 Violation Date: 05-15-2018
 Citation: HSC 6.75 25299.30-25299.34 - California Health and Safety Code, Chapter 6.75, Section(s) 25299.30-25299.34
 Violation Description: Failure to submit and maintain complete and current Certification of Financial Responsibility or other mechanism of financial assurance.
 Violation Notes: Returned to compliance on 05/20/2018. Complete the provided Certification of Financial Responsibility Forms. Scan Forms to PDF, and upload the Certification of Financial Responsibility Forms onto CERS.
 Violation Division: Santa Cruz County Environmental Health
 Violation Program: UST
 Violation Source: CERS,

Site ID: 22708
 Site Name: CRUZ CAR WASH
 Violation Date: 04-06-2022
 Citation: 23 CCR 16 2641(a) - California Code of Regulations, Title 23, Chapter 16, Section(s) 2641(a)
 Violation Description: Failure of leak detection equipment to be located such that equipment is capable of detecting a leak at the earliest possible opportunity.
 Violation Notes: OBSERVATION: L2 regular unleaded annular sensor and L5 Premium STP Sump sensor are currently in alarm mode and have been in alarm since 11/09/2021 as noted by the DO in his monthly DO Report, and are not able to detect a leak at the earliest possible opportunity. CORRECTION: You shall IMMEDIATELY address the L2 and L5 alarms and make necessary corrections to the UST system to correct the issue causing these alarms to go off. DO NOT SILENCE THE ALARM AND IGNORE IT!!
 Violation Division: Santa Cruz County Environmental Health
 Violation Program: UST
 Violation Source: CERS,

Site ID: 22708
 Site Name: CRUZ CAR WASH
 Violation Date: 04-13-2018
 Citation: HSC 6.7 25291(a)(2) - California Health and Safety Code, Chapter 6.7, Section(s) 25291(a)(2)
 Violation Description: Failure to maintain secondary containment (e.g., failure of secondary containment testing).
 Violation Notes: Returned to compliance on 05/11/2018. 23H641 - UST # 91 Octane Tank failed the required Secondary Containment Testing on 04/14/2017 as performed by Triton Construction. Please provide confirmation of UST repair, as well as Secondary Containment Retest Results to this Department.
 Violation Division: Santa Cruz County Environmental Health
 Violation Program: UST
 Violation Source: CERS,

Evaluation:

Eval General Type: Compliance Evaluation Inspection
 Eval Date: 04-05-2016
 Violations Found: No
 Eval Type: Routine done by local agency
 Eval Notes: On site with Nicholson Petroleum for annual monitoring cert.
 Eval Division: Santa Cruz County Environmental Health
 Eval Program: UST
 Eval Source: CERS,

Eval General Type: Compliance Evaluation Inspection
 Eval Date: 04-06-2022
 Violations Found: Yes
 Eval Type: Routine done by local agency
 Eval Notes: Not Reported

MAP FINDINGS

CRUZ CAR WASH, 2731 41ST AVE, SOQUEL, CA 95073 (Continued)

Eval Division:	Santa Cruz County Environmental Health
Eval Program:	HMRRP
Eval Source:	CERS,
Eval General Type:	Compliance Evaluation Inspection
Eval Date:	04-06-2023
Violations Found:	No
Eval Type:	Routine done by local agency
Eval Notes:	Not Reported
Eval Division:	Santa Cruz County Environmental Health
Eval Program:	HMRRP
Eval Source:	CERS,
Eval General Type:	Compliance Evaluation Inspection
Eval Date:	04-08-2015
Violations Found:	No
Eval Type:	Routine done by local agency
Eval Notes:	Not Reported
Eval Division:	Santa Cruz County Environmental Health
Eval Program:	HMRRP
Eval Source:	CERS,
Eval General Type:	Compliance Evaluation Inspection
Eval Date:	04-17-2020
Violations Found:	Yes
Eval Type:	Routine done by local agency
Eval Notes:	On site today to observe the management of hazardous materials, training and record keeping. All of the chemicals used in the car wash were found to not be listed in the hazardous materials inventory list in CERS.
Eval Division:	Santa Cruz County Environmental Health
Eval Program:	HMRRP
Eval Source:	CERS,
Eval General Type:	Other/Unknown
Eval Date:	05-15-2018
Violations Found:	No
Eval Type:	Other, not routine, done by local agency
Eval Notes:	Site visit reinspection.
Eval Division:	Santa Cruz County Environmental Health
Eval Program:	HMRRP
Eval Source:	CERS,
Eval General Type:	Compliance Evaluation Inspection
Eval Date:	04-05-2016
Violations Found:	Yes
Eval Type:	Routine done by local agency
Eval Notes:	Not Reported
Eval Division:	Santa Cruz County Environmental Health
Eval Program:	HMRRP
Eval Source:	CERS,
Eval General Type:	Compliance Evaluation Inspection
Eval Date:	04-06-2022
Violations Found:	Yes

MAP FINDINGS

CRUZ CAR WASH, 2731 41ST AVE, SOQUEL, CA 95073 (Continued)

Eval Type:	Routine done by local agency
Eval Notes:	Not Reported
Eval Division:	Santa Cruz County Environmental Health
Eval Program:	UST
Eval Source:	CERS,
Eval General Type:	Compliance Evaluation Inspection
Eval Date:	04-08-2015
Violations Found:	No
Eval Type:	Routine done by local agency
Eval Notes:	Not Reported
Eval Division:	Santa Cruz County Environmental Health
Eval Program:	UST
Eval Source:	CERS,
Eval General Type:	Compliance Evaluation Inspection
Eval Date:	04-09-2014
Violations Found:	No
Eval Type:	Routine done by local agency
Eval Notes:	Not Reported
Eval Division:	Santa Cruz County Environmental Health
Eval Program:	HMRRP
Eval Source:	CERS,
Eval General Type:	Compliance Evaluation Inspection
Eval Date:	04-19-2017
Violations Found:	No
Eval Type:	Routine done by local agency
Eval Notes:	Not Reported
Eval Division:	Santa Cruz County Environmental Health
Eval Program:	UST
Eval Source:	CERS,
Eval General Type:	Compliance Evaluation Inspection
Eval Date:	05-17-2019
Violations Found:	No
Eval Type:	Routine done by local agency
Eval Notes:	Annual site inspection. NPM conducted Monitoring Cert on April 10, 2019.
Eval Division:	Santa Cruz County Environmental Health
Eval Program:	HMRRP
Eval Source:	CERS,
Eval General Type:	Other/Unknown
Eval Date:	05-21-2021
Violations Found:	No
Eval Type:	Other, not routine, done by local agency
Eval Notes:	Re-Inspection of the overfill prevention equipment of the 87 tank was completed today by NPM, Inc. Drop-tube/flapper-valve was removed for inspection and measurements were shown to meet compliance requirements. No other violations were observed at this time. Due to COVID-19 no signature was obtained at this time.
Eval Division:	Santa Cruz County Environmental Health
Eval Program:	UST
Eval Source:	CERS,

MAP FINDINGS

CRUZ CAR WASH, 2731 41ST AVE, SOQUEL, CA 95073 (Continued)

Eval General Type:	Compliance Evaluation Inspection
Eval Date:	04-06-2023
Violations Found:	Yes
Eval Type:	Routine done by local agency
Eval Notes:	Not Reported
Eval Division:	Santa Cruz County Environmental Health
Eval Program:	UST
Eval Source:	CERS,
Eval General Type:	Compliance Evaluation Inspection
Eval Date:	04-09-2014
Violations Found:	No
Eval Type:	Routine done by local agency
Eval Notes:	Not Reported
Eval Division:	Santa Cruz County Environmental Health
Eval Program:	UST
Eval Source:	CERS,
Eval General Type:	Other/Unknown
Eval Date:	04-13-2018
Violations Found:	Yes
Eval Type:	Other, not routine, done by local agency
Eval Notes:	Post file review reinspection.
Eval Division:	Santa Cruz County Environmental Health
Eval Program:	UST
Eval Source:	CERS,
Eval General Type:	Other/Unknown
Eval Date:	04-13-2023
Violations Found:	No
Eval Type:	Other, not routine, done by local agency
Eval Notes:	Triannual secondary containment testing conducted on this date; UDCs, tank sumps, pipes (3 psi), and annulars (10mm Hg). All tests passed. Annual monitoring certs. done previous week.
Eval Division:	Santa Cruz County Environmental Health
Eval Program:	UST
Eval Source:	CERS,
Eval General Type:	Compliance Evaluation Inspection
Eval Date:	04-19-2017
Violations Found:	No
Eval Type:	Routine done by local agency
Eval Notes:	Monitoring Cert by Nicholson Petroleum.
Eval Division:	Santa Cruz County Environmental Health
Eval Program:	HMRRP
Eval Source:	CERS,
Eval General Type:	Other/Unknown
Eval Date:	05-15-2018
Violations Found:	Yes
Eval Type:	Other, not routine, done by local agency
Eval Notes:	Site visit. Re-inspection for retest of secondary containment repair. Minor violation 23 H641 has been corrected on 05/15/2018. 3 prior minor "paperwork" violations have not been corrected as required.
Eval Division:	Santa Cruz County Environmental Health

MAP FINDINGS

CRUZ CAR WASH, 2731 41ST AVE, SOQUEL, CA 95073 (Continued)

Eval Program:	UST
Eval Source:	CERS,
Eval General Type:	Compliance Evaluation Inspection
Eval Date:	04-11-2018
Violations Found:	No
Eval Type:	Routine done by local agency
Eval Notes:	Not Reported
Eval Division:	Santa Cruz County Environmental Health
Eval Program:	UST
Eval Source:	CERS,
Eval General Type:	Other/Unknown
Eval Date:	04-11-2018
Violations Found:	No
Eval Type:	Other, not routine, done by local agency
Eval Notes:	Annual Site Inspection. Monitoring Cert by NPM Inc.
Eval Division:	Santa Cruz County Environmental Health
Eval Program:	HMRRP
Eval Source:	CERS,
Eval General Type:	Other/Unknown
Eval Date:	04-13-2018
Violations Found:	No
Eval Type:	Other, not routine, done by local agency
Eval Notes:	Not Reported
Eval Division:	Santa Cruz County Environmental Health
Eval Program:	HMRRP
Eval Source:	CERS,
Eval General Type:	Compliance Evaluation Inspection
Eval Date:	04-15-2020
Violations Found:	Yes
Eval Type:	Routine done by local agency
Eval Notes:	Not Reported
Eval Division:	Santa Cruz County Environmental Health
Eval Program:	UST
Eval Source:	CERS,
Eval General Type:	Compliance Evaluation Inspection
Eval Date:	04-21-2021
Violations Found:	No
Eval Type:	Routine done by local agency
Eval Notes:	Not Reported
Eval Division:	Santa Cruz County Environmental Health
Eval Program:	HMRRP
Eval Source:	CERS,
Eval General Type:	Other/Unknown
Eval Date:	04-21-2021
Violations Found:	No
Eval Type:	Other, not routine, done by local agency

MAP FINDINGS

CRUZ CAR WASH, 2731 41ST AVE, SOQUEL, CA 95073 (Continued)

Eval Notes: Ashish Patel, owner/operator, granted me permission to inspect UST Monitor Certification Testing, Overfill Prevention testing and Spill Bucket testing. No signature was obtained due to COVID-19 Annual monitor certification testing, spill bucket testing, and overfill prevention testing was performed. Overfill prevention equipment and spill bucket could NOT be tested on 87 fuel grade 12,000 gallon tank because service contractor could not remove drop tube. PLEASE NOTIFY ME 48 HOURS BEFORE RETESTING OF THE OVERFILL PREVENTION RE-TEST. Monitor Certification testing passed, and 89 and 91 fuel grade tanks both passed overfill prevention equipment inspection tests and spill bucket testing. During inspection of Designated Operator (DO) reports, I found that the DO had written in Section 3 of the report, dated 2/15/21, that water was found in the STP sumps. The DO stated that the water was pumped out and placed in a barrel "on-site," but after a walk-through of the [Truncated]

Eval Division: Santa Cruz County Environmental Health
 Eval Program: UST
 Eval Source: CERS,

Eval General Type: Compliance Evaluation Inspection
 Eval Date: 05-17-2019
 Violations Found: No
 Eval Type: Routine done by local agency
 Eval Notes: Not Reported
 Eval Division: Santa Cruz County Environmental Health
 Eval Program: UST
 Eval Source: CERS,

Eval General Type: Other/Unknown
 Eval Date: 11-14-2014
 Violations Found: Yes
 Eval Type: Other, not routine, done by local agency
 Eval Notes: Not Reported
 Eval Division: Santa Cruz County Environmental Health
 Eval Program: HMRRP
 Eval Source: CERS,

Enforcement Action:

Site ID: 22708
 Site Name: CRUZ CAR WASH
 Site Address: 2731 41ST AVE
 Site City: SOQUEL
 Site Zip: 95073
 Enf Action Date: 04-05-2016
 Enf Action Type: Notice of Violation (Unified Program)
 Enf Action Description: Notice of Violation Issued by the Inspector at the Time of Inspection
 Enf Action Notes: Not Reported
 Enf Action Division: Santa Cruz County Environmental Health
 Enf Action Program: HMRRP
 Enf Action Source: CERS,

Site ID: 22708
 Site Name: CRUZ CAR WASH
 Site Address: 2731 41ST AVE
 Site City: SOQUEL
 Site Zip: 95073
 Enf Action Date: 04-13-2018
 Enf Action Type: Notice of Violation (Unified Program)
 Enf Action Description: Notice of Violation Issued by the Inspector at the Time of Inspection

MAP FINDINGS

CRUZ CAR WASH, 2731 41ST AVE, SOQUEL, CA 95073 (Continued)

Enf Action Notes:	Not Reported
Enf Action Division:	Santa Cruz County Environmental Health
Enf Action Program:	UST
Enf Action Source:	CERS,
Site ID:	22708
Site Name:	CRUZ CAR WASH
Site Address:	2731 41ST AVE
Site City:	SOQUEL
Site Zip:	95073
Enf Action Date:	04-26-2022
Enf Action Type:	Notice of Violation (Unified Program)
Enf Action Description:	Notice of Violation Issued by the Inspector at the Time of Inspection
Enf Action Notes:	Not Reported
Enf Action Division:	Santa Cruz County Environmental Health
Enf Action Program:	UST
Enf Action Source:	CERS,
Site ID:	22708
Site Name:	CRUZ CAR WASH
Site Address:	2731 41ST AVE
Site City:	SOQUEL
Site Zip:	95073
Enf Action Date:	05-15-2018
Enf Action Type:	Notice of Violation (Unified Program)
Enf Action Description:	Notice of Violation Issued by the Inspector at the Time of Inspection
Enf Action Notes:	Not Reported
Enf Action Division:	Santa Cruz County Environmental Health
Enf Action Program:	UST
Enf Action Source:	CERS,
Site ID:	22708
Site Name:	CRUZ CAR WASH
Site Address:	2731 41ST AVE
Site City:	SOQUEL
Site Zip:	95073
Enf Action Date:	11-14-2014
Enf Action Type:	Notice of Violation (Unified Program)
Enf Action Description:	Notice of Violation Issued by the Inspector at the Time of Inspection
Enf Action Notes:	Not Reported
Enf Action Division:	Santa Cruz County Environmental Health
Enf Action Program:	HMRRP
Enf Action Source:	CERS,

Coordinates:

Site ID:	22708
Facility Name:	CRUZ CAR WASH
Env Int Type Code:	HMBP
Program ID:	10192090
Coord Name:	Not Reported
Ref Point Type Desc:	Unknown,

MAP FINDINGS

CRUZ CAR WASH, 2731 41ST AVE, SOQUEL, CA 95073 (Continued)

Latitude: 36.985966
 Longitude: -121.965347

Affiliation:

Affiliation Type Desc: CUPA District
 Entity Name: Santa Cruz County Environmental Health
 Entity Title: Not Reported
 Affiliation Address: 701 Ocean Boulevard, Suite 312
 Affiliation City: Santa Cruz
 Affiliation State: CA
 Affiliation Country: Not Reported
 Affiliation Zip: 95060
 Affiliation Phone: (831) 454-2022,

Affiliation Type Desc: Legal Owner
 Entity Name: BHAVESH PATEL
 Entity Title: Not Reported
 Affiliation Address: 516 WATER STREET
 Affiliation City: SANTA CRUZ
 Affiliation State: CA
 Affiliation Country: United States
 Affiliation Zip: 95060
 Affiliation Phone: (831) 247-3594,

Affiliation Type Desc: Document Preparer
 Entity Name: Ashish Patel
 Entity Title: Not Reported
 Affiliation Address: Not Reported
 Affiliation City: Not Reported
 Affiliation State: Not Reported
 Affiliation Country: Not Reported
 Affiliation Zip: Not Reported
 Affiliation Phone: ,

Affiliation Type Desc: Environmental Contact
 Entity Name: ASHISH PATEL
 Entity Title: Not Reported
 Affiliation Address: 111 OCEAN STREET
 Affiliation City: SANTA CRUZ
 Affiliation State: CA
 Affiliation Country: Not Reported
 Affiliation Zip: 95060
 Affiliation Phone: ,

Affiliation Type Desc: Operator
 Entity Name: KAR AUTO SPA INC DBA CRUZ CAR WASH
 Entity Title: Not Reported
 Affiliation Address: Not Reported
 Affiliation City: Not Reported
 Affiliation State: Not Reported
 Affiliation Country: Not Reported

MAP FINDINGS

CRUZ CAR WASH, 2731 41ST AVE, SOQUEL, CA 95073 (Continued)

Affiliation Zip: Not Reported
 Affiliation Phone: (610) 348-0325,
 Affiliation Type Desc: UST Tank Owner
 Entity Name: KAR AUTO SPA INC.
 Entity Title: Not Reported
 Affiliation Address: 516 WATER STREET
 Affiliation City: SANTA CRUZ
 Affiliation State: CA
 Affiliation Country: United States
 Affiliation Zip: 95060
 Affiliation Phone: (831) 247-3594,
 Affiliation Type Desc: Facility Mailing Address
 Entity Name: Mailing Address
 Entity Title: Not Reported
 Affiliation Address: 2731 41ST AVE
 Affiliation City: SOQUEL
 Affiliation State: CA
 Affiliation Country: Not Reported
 Affiliation Zip: 95073
 Affiliation Phone: ,
 Affiliation Type Desc: Identification Signer
 Entity Name: ASHISH PATEL
 Entity Title: TREASURER
 Affiliation Address: Not Reported
 Affiliation City: Not Reported
 Affiliation State: Not Reported
 Affiliation Country: Not Reported
 Affiliation Zip: Not Reported
 Affiliation Phone: ,
 Affiliation Type Desc: Parent Corporation
 Entity Name: KAR AUTO SPA INC.,DBA CRUZ CAR WASH
 Entity Title: Not Reported
 Affiliation Address: Not Reported
 Affiliation City: Not Reported
 Affiliation State: Not Reported
 Affiliation Country: Not Reported
 Affiliation Zip: Not Reported
 Affiliation Phone: ,
 Affiliation Type Desc: UST Property Owner Name
 Entity Name: KAR AUTO SPA INC
 Entity Title: Not Reported
 Affiliation Address: 516 WATER STREET
 Affiliation City: SANTA CRUZ
 Affiliation State: CA
 Affiliation Country: United States
 Affiliation Zip: 95060
 Affiliation Phone: (831) 476-7246,

MAP FINDINGS

CRUZ CAR WASH, 2731 41ST AVE, SOQUEL, CA 95073 (Continued)

Affiliation Type Desc: UST Tank Operator
 Entity Name: CRUZ CAR WASH
 Entity Title: Not Reported
 Affiliation Address: 2731 41ST AVE
 Affiliation City: SOQUEL
 Affiliation State: CA
 Affiliation Country: United States
 Affiliation Zip: 95073
 Affiliation Phone: (831) 247-3594,

RAINTREE CAR WASH 2731 41ST AVE, SOQUEL, CA, 95073		U001602122
◆ B11	S <1/10 (262 ft. / 0.05 mi.)	Local Lists of Registered Storage Tanks Other Ascertainable Records
	3 ft. Lower Elevation 119 ft. Above Sea Level	

Worksheet:

SWEEPS UST: Local Lists of Registered Storage Tanks

Name: RAINTREE CAR WASH
 Address: 2731 41ST AVE
 City: SOQUEL
 Status: Active
 Comp Number: 8902
 Number: 1
 Board Of Equalization: 44-027076
 Referral Date: 06-13-90
 Action Date: 06-13-90
 Created Date: 12-31-88
 Owner Tank Id: 1
 SWRCB Tank Id: 44-000-008902-000001
 Tank Status: A
 Capacity: 10000
 Active Date: 06-13-90
 Tank Use: M.V. FUEL
 STG: P
 Content: REG UNLEADED
 Number Of Tanks: 3

Name: RAINTREE CAR WASH
 Address: 2731 41ST AVE
 City: SOQUEL
 Status: Active
 Comp Number: 8902
 Number: 1
 Board Of Equalization: 44-027076
 Referral Date: 06-13-90
 Action Date: 06-13-90
 Created Date: 12-31-88

MAP FINDINGS

RAINTREE CAR WASH, 2731 41ST AVE, SOQUEL, CA 95073 (Continued)

Owner Tank Id: 2
 SWRCB Tank Id: 44-000-008902-000002
 Tank Status: A
 Capacity: 10000
 Active Date: 06-13-90
 Tank Use: M.V. FUEL
 STG: P
 Content: REG UNLEADED
 Number Of Tanks: Not Reported

Name: RAINTREE CAR WASH
 Address: 2731 41ST AVE
 City: SOQUEL
 Status: Active
 Comp Number: 8902
 Number: 1
 Board Of Equalization: 44-027076
 Referral Date: 06-13-90
 Action Date: 06-13-90
 Created Date: 12-31-88

Owner Tank Id: 3
 SWRCB Tank Id: 44-000-008902-000003
 Tank Status: A
 Capacity: 10000
 Active Date: 06-13-90
 Tank Use: M.V. FUEL
 STG: P
 Content: LEADED
 Number Of Tanks: Not Reported

HIST UST: Local Lists of Registered Storage Tanks

Name: RAINTREE CAR WASH
 Address: 2731 41ST AVE
 City,State,Zip: SOQUEL, CA 95073
 File Number: Not Reported
 URL: Not Reported
 Region: STATE
 Facility ID: 00000008902
 Facility Type: Gas Station
 Other Type: Not Reported
 Contact Name: KAREN AND JOE CALCAGNO
 Telephone: 4084767246
 Owner Name: KAREN AND JOSEPH S. CALCAGNO,
 Owner Address: P.O. BOX 162
 Owner City,St,Zip: SOQUEL, CA 95073
 Total Tanks: 0003

Tank Num: 001
 Container Num: 1
 Year Installed: 1976

MAP FINDINGS

RAINTREE CAR WASH, 2731 41ST AVE, SOQUEL, CA 95073 (Continued)

Tank Capacity: 00010000
 Tank Used for: PRODUCT
 Type of Fuel: UNLEADED
 Container Construction Thickness: 1/4
 Leak Detection: None
 Tank Num: 002
 Container Num: 2
 Year Installed: 1976
 Tank Capacity: 00010000
 Tank Used for: PRODUCT
 Type of Fuel: REGULAR
 Container Construction Thickness: 1/4
 Leak Detection: None
 Tank Num: 003
 Container Num: 3
 Year Installed: 1976
 Tank Capacity: 00010000
 Tank Used for: PRODUCT
 Type of Fuel: PREMIUM
 Container Construction Thickness: 1/4
 Leak Detection: None

CERS: Other Ascertainable Records

Name: CRUZ CAR WASH
 Address: 2731 41ST AVENUE
 City,State,Zip: SOQUEL, CA 95073-2110
 Site ID: 453043
 CERS ID: 110021299450
 CERS Description: US EPA Air Emission Inventory System (EIS)

RAINTREE CAR WASH 2731 41 ST AVE, SOQUEL, CA, 95073		S118414363
◆ B12	S <1/10 (262 ft. / 0.05 mi.)	Local Lists of Registered Storage Tanks
	3 ft. Lower Elevation 119 ft. Above Sea Level	

Worksheet:

HIST UST: Local Lists of Registered Storage Tanks

Name: RAINTREE CAR WASH
 Address: 2731 41 ST AVE
 City,State,Zip: SOQUEL, CA 95073
 File Number: 00020bec
 URL: <https://documents.geotracker.waterboards.ca.gov/ustpdfs/pdf/00020bec.pdf>
 Region: Not Reported
 Facility ID: Not Reported
 Facility Type: Not Reported

MAP FINDINGS

RAINTREE CAR WASH, 2731 41 ST AVE, SOQUEL, CA 95073 (Continued)

Other Type: Not Reported
 Contact Name: Not Reported
 Telephone: Not Reported
 Owner Name: Not Reported
 Owner Address: Not Reported
 Owner City,St,Zip: Not Reported
 Total Tanks: Not Reported
 Tank Num: Not Reported
 Container Num: Not Reported
 Year Installed: Not Reported
 Tank Capacity: Not Reported
 Tank Used for: Not Reported
 Type of Fuel: Not Reported
 Container Construction Thickness: Not Reported
 Leak Detection: Not Reported

Click here for Geo Tracker PDF: http://www.web.edrnet.com/ordering/switchboard/redirect.aspx?s=GRR_CA_HISTUST_PDF&img_id=00020bec

CRUZ CAR WASH 2731 41ST AVE, SOQUEL, CA, 95073		U004263575
◆ B13	S <1/10 (262 ft. / 0.05 mi.) 3 ft. Lower Elevation 119 ft. Above Sea Level	Lists of state and tribal registered storage tanks

Worksheet:

UST: Lists of state and tribal registered storage tanks

Name: CRUZ CAR WASH
 Address: 2731 41ST AVE
 City,State,Zip: SOQUEL, CA 95073
 Facility ID: FA0001576
 Permitting Agency: Santa Cruz County Environmental Health
 CERSID: 10192090
 Latitude: 36.9859000
 Longitude: -121.965300
 Owner type: Non-Government
 Facility type: Motor Vehicle Fueling
 Num of inuse ust: Not Reported
 Num of closed ust: 0
 Num of oos ust: 0
 Epa region: 9
 Tribal lands: No
 Tank owner name: KAR AUTO SPA INC.
 Tank owner mailing address: 516 WATER STREET
 Tank owner mailing city: SANTA CRUZ
 Tank owner mailing zip: 95060
 Tank owner mailing state: CA
 Tank operator name: CRUZ CAR WASH
 Tank operator mailing address: 2731 41ST AVE

MAP FINDINGS

CRUZ CAR WASH, 2731 41ST AVE, SOQUEL, CA 95073 (Continued)

Tank operator mailing city: SOQUEL
 Tank operator mailing zip: 95073
 Tank operator mailing state: CA
 Tankidnumber: 1
 Tank status: Confirmed/Updated Information
 Tank configuration: Stand Alone Tank
 Tank closure date: Not Reported
 Tank installation date: 11/26/1997 12:00:00 AM
 Tank num of compartments: 1
 Tank contents: Regular Unleaded
 Tank capacity gallons: 12000
 Tank type: Double Wall
 Tank pc construction: Steel
 Tank pwpiping construction: Fiberglass
 Tank piping type: Pressure
 Tank piping construction: Double Walled
 Tank sacrificial anode: No
 Tank cp impressed current: No
 Tank cp shutoff: Yes
 Tank alarms: No
 Tank ball float: No
 Tank spill bucket: Yes

 Name: CRUZ CAR WASH
 Address: 2731 41ST AVE
 City,State,Zip: SOQUEL, CA 95073
 Facility ID: FA0001576
 Permitting Agency: Santa Cruz County Environmental Health
 CERSID: 10192090
 Latitude: 36.9859000
 Longitude: -121.965300
 Owner type: Non-Government
 Facility type: Motor Vehicle Fueling
 Num of inuse ust: Not Reported
 Num of closed ust: 0
 Num of oos ust: 0
 Epa region: 9
 Tribal lands: No
 Tank owner name: KAR AUTO SPA INC.
 Tank owner mailing address: 516 WATER STREET
 Tank owner mailing city: SANTA CRUZ
 Tank owner mailing zip: 95060
 Tank owner mailing state: CA
 Tank operator name: CRUZ CAR WASH
 Tank operator mailing address: 2731 41ST AVE
 Tank operator mailing city: SOQUEL
 Tank operator mailing zip: 95073
 Tank operator mailing state: CA
 Tankidnumber: 2
 Tank status: Confirmed/Updated Information

MAP FINDINGS

CRUZ CAR WASH, 2731 41ST AVE, SOQUEL, CA 95073 (Continued)

Tank configuration:	Stand Alone Tank
Tank closure date:	Not Reported
Tank installation date:	11/26/1997 12:00:00 AM
Tank num of compartments:	1
Tank contents:	Midgraded Unleaded
Tank capacity gallons:	10000
Tank type:	Double Wall
Tank pc construction:	Steel
Tank pwpiping construction:	Fiberglass
Tank piping type:	Pressure
Tank piping construction:	Double Walled
Tank sacrificial anode:	No
Tank cp impressed current:	No
Tank cp shutoff:	Yes
Tank alarms:	No
Tank ball float:	No
Tank spill bucket:	Yes
Name:	CRUZ CAR WASH
Address:	2731 41ST AVE
City,State,Zip:	SOQUEL, CA 95073
Facility ID:	FA0001576
Permitting Agency:	Santa Cruz County Environmental Health
CERSID:	10192090
Latitude:	36.9859000
Longitude:	-121.965300
Owner type:	Non-Government
Facility type:	Motor Vehicle Fueling
Num of inuse ust:	Not Reported
Num of closed ust:	0
Num of oos ust:	0
Epa region:	9
Tribal lands:	No
Tank owner name:	KAR AUTO SPA INC.
Tank owner mailing address:	516 WATER STREET
Tank owner mailing city:	SANTA CRUZ
Tank owner mailing zip:	95060
Tank owner mailing state:	CA
Tank operator name:	CRUZ CAR WASH
Tank operator mailing address:	2731 41ST AVE
Tank operator mailing city:	SOQUEL
Tank operator mailing zip:	95073
Tank operator mailing state:	CA
Tankidnumber:	3
Tank status:	Confirmed/Updated Information
Tank configuration:	Stand Alone Tank
Tank closure date:	Not Reported
Tank installation date:	11/26/1997 12:00:00 AM
Tank num of compartments:	1
Tank contents:	Premium Unleaded

MAP FINDINGS

CRUZ CAR WASH, 2731 41ST AVE, SOQUEL, CA 95073 (Continued)

Tank capacity gallons: 10000
 Tank type: Double Wall
 Tank pc construction: Steel
 Tank pwpiping construction: Fiberglass
 Tank piping type: Pressure
 Tank piping construction: Double Walled
 Tank sacrificial anode: No
 Tank cp impressed current: No
 Tank cp shutoff: Yes
 Tank alarms: No
 Tank ball float: No
 Tank spill bucket: Yes

CRUZ CAR WASH 2731 41ST AVE, SOQUEL, CA, 95073		1028184450
◆ B14	S <1/10 (262 ft. / 0.05 mi.)	Other Ascertainable Records
	3 ft. Lower Elevation 119 ft. Above Sea Level	

Worksheet:

UST FINDER: Other Ascertainable Records

Object ID: 728681
 Facility ID: CA10192090
 Name: CRUZ CAR WASH
 Address: 2731 41ST AVE
 City,State,Zip: SOQUEL, CA 95073
 Address Match Type: PointAddress
 Open USTs: 3
 Closed USTs: Not Reported
 TOS USTs: Not Reported
 Population 1500ft: 669
 Private Wells 1500ft: 22
 Within 100yr Floodplain: No
 Land Use: Developed, Medium Intensity
 Within SPA: Not Reported
 SPA PWS Facility ID: Not Reported
 SPA Water Type: Not Reported
 SPA Facility Type: Not Reported
 SPA HUC12: Not Reported
 Within WHPA: Yes
 WHPA PWS Facility ID: CA4410010_12082
 WHPA Water Type: GW - Ground water
 WHPA Facility Type: WL - Well
 WHPA HUC12: 180600150305
 Facility Status: Open UST(s)
 Date of Last Inspection: Not Reported
 EPA Region: 9
 Tribe: Not Reported

MAP FINDINGS

CRUZ CAR WASH, 2731 41ST AVE, SOQUEL, CA 95073 (Continued)

Coordinate Source: Geocode
 X Coord: -121.965328
 Y Coord: 36.986041985
 Latitude: 36.98604198498
 Longitude: -121.965327999538

UST FINDER:

Object ID: 2251115
 Facility ID: CA10192090
 Tank ID: CA10192090-002_A Stand-alone Tank_1
 Tank Status: Open
 Installation Date: 1997/11/26 15:59:59+00
 Removal Date: Not Reported
 Tank Capacity: 10000
 Substances: Regular Unleaded
 Tank Wall Type: Double Wall

Object ID: 2251116
 Facility ID: CA10192090
 Tank ID: CA10192090-003_A Stand-alone Tank_1
 Tank Status: Open
 Installation Date: 1997/11/26 15:59:59+00
 Removal Date: Not Reported
 Tank Capacity: 10000
 Substances: Regular Unleaded
 Tank Wall Type: Double Wall

Object ID: 2251117
 Facility ID: CA10192090
 Tank ID: CA10192090-001_A Stand-alone Tank_1
 Tank Status: Open
 Installation Date: 1997/11/26 15:59:59+00
 Removal Date: Not Reported
 Tank Capacity: 12000
 Substances: Regular Unleaded
 Tank Wall Type: Double Wall

COMMERCIAL PROPERTY 3845 SOQUEL DRIVE, SOQUEL, CA, 95073			S124597129
▲ A15	NW <1/10	(270 ft. / 0.051 mi.)	Lists of state and tribal leaking storage tanks Other Ascertainable Records
	1 ft. Higher Elevation	123 ft. Above Sea Level	

Worksheet:

CPS-SLIC: Lists of state and tribal leaking storage tanks

Name: COMMERCIAL PROPERTY
 Address: 3845 SOQUEL DRIVE
 City,State,Zip: SOQUEL, CA 95073

MAP FINDINGS

COMMERCIAL PROPERTY, 3845 SOQUEL DRIVE, SOQUEL, CA 95073 (Continued)

Region: STATE
Facility Status: Open - Site Assessment
 Status Date: 09/29/2023
 Global Id: T10000021390
 Lead Agency: SANTA CRUZ COUNTY
 Lead Agency Case Number: RO0000431
 Latitude: 36.98776
 Longitude: -121.96601
 Case Type: Cleanup Program Site
 Case Worker: JBG
 Local Agency: SANTA CRUZ COUNTY
 RB Case Number: Not Reported
 File Location: Not Reported
 Potential Media Affected: Soil, Soil Vapor
 Potential Contaminants of Concern: Arsenic, Lead, Benzene, Ethylbenzene
 EPA Region: 9
 Coordinate Source: Not Reported
 Cuf Case: NO
 Quantity Released Gallons: Not Reported
 Begin Date: 09/20/2023
 Leak Reported Date: Not Reported
 How Discovered: Not Reported
 How Discovered Description: Not Reported
 Discharge Source: Not Reported
 Discharge Cause: Not Reported
 Stop Method: Not Reported
 Stop Description: Not Reported
 No Further Action Date: Not Reported
 CA Water Watershed Name: Big Basin - Santa Cruz - Aptos-Soquel (304.13)
 Dwr Groundwater Subbasin Name: Santa Cruz Mid-County (3-001)
 Disadvantaged Community: Not Reported
 CA EnviroScreen 3 Score: 6-10%
 CA EnviroScreen 4 Score: 5-10%
 Military DOD Site: No
 Facility Project Subtype: Not Reported
 RWQCB Region: CENTRAL COAST RWQCB (REGION 3)
 Site History: The 2.2-acre site was originally agricultural land and later developed with a residence, motel, and roofing company storage yard over the past 30+ years. A Phase I/II investigation was conducted in 2023. Phase I included a site reconnaissance, interviews, and records review. Phase II consisted of 20 soil borings, 8 converted to soil vapor probes, and collection of 5 composite soil samples analyzed for TPH, VOCs, metals, and pesticides. Follow-up step-out borings were advanced to further evaluate areas of elevated arsenic and lead. The site currently contains a small shed but is mostly undeveloped.

Click here to access the California GeoTracker records for this facility:

http://www.web.edrnet.com/ordering/switchboard/redirect.aspx?s=GRR_CA_SLIC_ST&global_id=T10000021390

MAP FINDINGS

COMMERCIAL PROPERTY, 3845 SOQUEL DRIVE, SOQUEL, CA 95073 (Continued)

HWTS: Other Ascertainable Records

Name: BARBIC ROOFING COMPANY
 Address: 3845 SOQUEL DR
 Address 2: Not Reported
 City,State,Zip: SOQUEL, CA 95073
 EPA ID: CAC002630495
 Inactive Date: 11/17/2008
 Create Date: 05/20/2008
 Last Act Date: Not Reported
 Mailing Name: Not Reported
 Mailing Address: PO BOX 338
 Mailing Address 2: Not Reported
 Mailing City,State,Zip: SOQUEL, CA 95073
 Owner Name: GORGE BARBIC
 Owner Address: PO BOX 338
 Owner Address 2: Not Reported
 Owner City,State,Zip: SOQUEL, CA 95073
 Owner Phone: Not Reported
 Owner Fax: Not Reported
 Contact Name: GORGE BARBIC
 Contact Address: PO BOX 338
 Contact Address 2: Not Reported
 City,State,Zip: SOQUEL, CA 95073
 Contact Phone: Not Reported
 Contact Fax: Not Reported
 Facility Status: Inactive
 Facility Type: TEMPORARY
 Category: STATE
 Latitude: 36.987312
 Longitude: -121.966204

NOTIFY 65: Other Ascertainable Records

Name: COMMERCIAL PROPERTY
 Address: 3845 SOQUEL DRIVE
 City,State,Zip: SOQUEL, CA 95073
 Date Reported: Not Reported
 Staff Initials: Not Reported
 Board File Number: Not Reported
 Facility Type: CLEANUP PROGRAM SITE
 Discharge Date: Not Reported
 Issue Date: 10/11/2023
 Incident Description: Not Reported
 Global ID: T10000021390
 Status: OPEN - SITE ASSESSMENT

CERS: Other Ascertainable Records

Name: COMMERCIAL PROPERTY
 Address: 3845 SOQUEL DRIVE

MAP FINDINGS

COMMERCIAL PROPERTY, 3845 SOQUEL DRIVE, SOQUEL, CA 95073 (Continued)

City,State,Zip: SOQUEL, CA 95073
 Site ID: 723495
 CERS ID: T10000021390
 CERS Description: Cleanup Program Site

Affiliation:

Affiliation Type Desc: Local Agency Caseworker
 Entity Name: JOHN B. GERBRANDT - SANTA CRUZ COUNTY
 Entity Title: Not Reported
 Affiliation Address: 701 Ocean Street, Room 312
 Affiliation City: SANTA CRUZ
 Affiliation State: CA
 Affiliation Country: Not Reported
 Affiliation Zip: Not Reported
 Affiliation Phone: ,

USA PETROLEUM COMPANY 88 2700 41ST AVENUE, SOQUEL, CA, 95073		S113177218
◆ B16	SSE <1/10 (389 ft. / 0.074 mi.)	Local Lists of Registered Storage Tanks Records of Emergency Release Reports Other Ascertainable Records
	9 ft. Lower Elevation 113 ft. Above Sea Level	

Worksheet:

HIST UST: Local Lists of Registered Storage Tanks

Name: USA PETROLEUM COMPANY 88
 Address: 2700 41ST AVENUE
 City,State,Zip: SOQUEL, CA 95073
 File Number: 00020d0c
 URL: <https://documents.geotracker.waterboards.ca.gov/ustpdfs/pdf/00020d0c.pdf>
 Region: Not Reported
 Facility ID: Not Reported
 Facility Type: Not Reported
 Other Type: Not Reported
 Contact Name: Not Reported
 Telephone: Not Reported
 Owner Name: Not Reported
 Owner Address: Not Reported
 Owner City,St,Zip: Not Reported
 Total Tanks: Not Reported
 Tank Num: Not Reported
 Container Num: Not Reported
 Year Installed: Not Reported
 Tank Capacity: Not Reported
 Tank Used for: Not Reported
 Type of Fuel: Not Reported
 Container Construction Thickness: Not Reported
 Leak Detection: Not Reported

MAP FINDINGS

USA PETROLEUM COMPANY 88, 2700 41ST AVENUE, SOQUEL, CA 95073 (Continued)

Click here for Geo Tracker PDF: http://www.web.edrnet.com/ordering/switchboard/redirect.aspx?s=GRR_CA_HISTUST_PDF&img_id=00020d0c

CHMIRS: Records of Emergency Release Reports

Name:	Not Reported
Address:	2700 41ST AVE
City,State,Zip:	SOQUEL, CA 95073
OES Incident Number:	20-3976
OES notification:	07/26/2020
OES Date:	Not Reported
OES Time:	Not Reported
Date Completed:	Not Reported
Property Use:	Not Reported
Agency Id Number:	Not Reported
Agency Incident Number:	Not Reported
Time Notified:	Not Reported
Time Completed:	Not Reported
Surrounding Area:	Not Reported
Estimated Temperature:	Not Reported
Property Management:	Not Reported
More Than Two Substances Involved?:	Not Reported
Resp Agency Personel # Of Decontaminated:	Not Reported
Responding Agency Personel # Of Injuries:	Not Reported
Responding Agency Personel # Of Fatalities:	Not Reported
Others Number Of Decontaminated:	Not Reported
Others Number Of Injuries:	Not Reported
Others Number Of Fatalities:	Not Reported
Vehicle Make/year:	Not Reported
Vehicle License Number:	Not Reported
Vehicle State:	Not Reported
Vehicle Id Number:	Not Reported
CA DOT PUC/ICC Number:	Not Reported
Company Name:	Not Reported
Reporting Officer Name/ID:	Not Reported
Report Date:	Not Reported
Facility Telephone:	Not Reported
Waterway Involved:	No
Waterway:	Not Reported
Spill Site:	Service Station
Cleanup By:	Reporting Party
Containment:	Not Reported
What Happened:	Not Reported
Type:	Not Reported
Measure:	Not Reported
Other:	Not Reported
Type:	PETROLEUM
Measure:	Gal(s)

MAP FINDINGS

USA PETROLEUM COMPANY 88, 2700 41ST AVENUE, SOQUEL, CA 95073 (Continued)

Other:	Not Reported
Date/Time:	2030
Year:	2020
Agency:	Solve One
Incident Date:	07/26/2020
Admin Agency:	Santa Cruz County Environmental Health
Amount:	Not Reported
Contained:	Stopped,Contained
Site Type:	Not Reported
E Date:	Not Reported
Substance:	Gasoline
Quantity Released:	2
Unknown:	Not Reported
Substance #2:	Not Reported
Substance #3:	Not Reported
Evacuations:	Not Reported
Number of Injuries:	Not Reported
Number of Fatalities:	Not Reported
#1 Pipeline:	No
#2 Pipeline:	No
#3 Pipeline:	No
#1 Vessel >= 300 Tons:	No
#2 Vessel >= 300 Tons:	No
#3 Vessel >= 300 Tons:	No
Evacs:	No
Injuries:	No
Fatals:	No
Comments:	Not Reported
Description:	Caller states that a customer's car started leaking fuel. The release impacted the concrete driving surface only. The Safeway employees remediated the release on scene.

HWTS: Other Ascertainable Records

Name:	TESORO USA 68219
Address:	2700 41ST AVE
Address 2:	Not Reported
City,State,Zip:	SOQUEL, CA 95073
EPA ID:	CAR000143172
Inactive Date:	06/30/2017
Create Date:	06/18/2004
Last Act Date:	Not Reported
Mailing Name:	Not Reported
Mailing Address:	19100 RIDGEWOOD PKWY
Mailing Address 2:	Not Reported
Mailing City,State,Zip:	SAN ANTONIO, TX 782590000
Owner Name:	TESORO REFINING & MARKETING COMPANY
Owner Address:	19100 RIDGEWOOD PKWY

MAP FINDINGS

USA PETROLEUM COMPANY 88, 2700 41ST AVENUE, SOQUEL, CA 95073 (Continued)

Owner Address 2: Not Reported
Owner City,State,Zip: SAN ANTONIO, TX 782590000
Owner Phone: Not Reported
Owner Fax: Not Reported
Contact Name: JAMES BECK
Contact Address: 400 OCEANGATE BLVD
Contact Address 2: Not Reported
City,State,Zip: LONG BEACH, CA 90802
Contact Phone: Not Reported
Contact Fax: Not Reported
Facility Status: Inactive
Facility Type: TEMPORARY
Category: FEDERAL
Latitude: 36.98614
Longitude: -121.96487

NAICS:

EPA ID: CAR000143172
Create Date: 2007-03-27 16:17:47.000
NAICS Code: 44711
NAICS Description: Gasoline Stations with Convenience Stores
Issued EPA ID Date: 2004-06-21 15:39:41.83700
Inactive Date: 2017-06-30 00:00:00
Facility Name: TESORO USA 68219
Facility Address: 2700 41ST AVE
Facility Address 2: Not Reported
Facility City: SOQUEL
Facility County: Not Reported
Facility State: CA
Facility Zip: 950732111

HAZNET: Other Ascertainable Records

Name: TESORO USA 68219
Address: 2700 41ST AVE
Address 2: Not Reported
City,State,Zip: SOQUEL, CA 950732111
Contact: ROSIE RANGEL
Telephone: 2106266564
Mailing Name: Not Reported
Mailing Address: 19100 RIDGEWOOD PKWY
Year: 2015
Gepaid: CAR000143172
TSD EPA ID: NVT330010000
CA Waste Code: 352 - Other organic solids
Disposal Method: H132 - Landfill Or Surface Impoundment That Will Be Closed As Landfill(To Include On-Site Treatment And/Or Stabilization)
Tons: 0.2625
Year: 2015

MAP FINDINGS

USA PETROLEUM COMPANY 88, 2700 41ST AVENUE, SOQUEL, CA 95073 (Continued)

Gepaid:	CAR000143172
TSD EPA ID:	CAT080013352
CA Waste Code:	134 - Aqueous solution with total organic residues less than 10 percent
Disposal Method:	H039 - Other Recovery Of Reclamation For Reuse Including Acid Regeneration, Organics Recovery Ect
Tons:	0.063
Year:	2015
Gepaid:	CAR000143172
TSD EPA ID:	CAT080013352
CA Waste Code:	241 - Tank bottom waste
Disposal Method:	H039 - Other Recovery Of Reclamation For Reuse Including Acid Regeneration, Organics Recovery Ect
Tons:	3.336
Year:	2014
Gepaid:	CAR000143172
TSD EPA ID:	CAT080013352
CA Waste Code:	134 - Aqueous solution with total organic residues less than 10 percent
Disposal Method:	H039 - Other Recovery Of Reclamation For Reuse Including Acid Regeneration, Organics Recovery Ect
Tons:	0.21
Year:	2014
Gepaid:	CAR000143172
TSD EPA ID:	NVT330010000
CA Waste Code:	352 - Other organic solids
Disposal Method:	H132 - Landfill Or Surface Impoundment That Will Be Closed As Landfill(To Include On-Site Treatment And/Or Stabilization)
Tons:	0.2

Additional Info:

Year:	2015
Gen EPA ID:	CAR000143172
Shipment Date:	20151118
Creation Date:	2/8/2016 22:17:27
Receipt Date:	20151125
Manifest ID:	013673371JJK
Trans EPA ID:	CAR000189431
Trans Name:	ADAMS SERVICES INC
Trans 2 EPA ID:	Not Reported
Trans 2 Name:	Not Reported
TSDF EPA ID:	CAT080013352
Trans Name:	DEMENNO/KERDOON
TSDF Alt EPA ID:	Not Reported
TSDF Alt Name:	Not Reported
Waste Code Description:	241 - Tank bottom waste 251 Still bottoms with halogenated organics
RCRA Code:	Not Reported
Meth Code:	H039 - Other Recovery Of Reclamation For Reuse Including Acid Regeneration, Organics Recovery Ect
Quantity Tons:	2.085
Waste Quantity:	500
Quantity Unit:	G
Additional Code 1:	Not Reported

MAP FINDINGS

USA PETROLEUM COMPANY 88, 2700 41ST AVENUE, SOQUEL, CA 95073 (Continued)

Additional Code 2:	Not Reported
Additional Code 3:	Not Reported
Additional Code 4:	Not Reported
Additional Code 5:	Not Reported
Shipment Date:	20151110
Creation Date:	1/23/2016 22:15:12
Receipt Date:	20151117
Manifest ID:	013673370JJK
Trans EPA ID:	CAR000189431
Trans Name:	ADAMS SERVICES INC
Trans 2 EPA ID:	Not Reported
Trans 2 Name:	Not Reported
TSDf EPA ID:	CAT080013352
Trans Name:	DEMENNO/KERDOON
TSDf Alt EPA ID:	Not Reported
TSDf Alt Name:	Not Reported
Waste Code Description:	241 - Tank bottom waste 251 Still bottoms with halogenated organics
RCRA Code:	Not Reported
Meth Code:	H039 - Other Recovery Of Reclamation For Reuse Including Acid Regeneration, Organics Recovery Ect
Quantity Tons:	1.251
Waste Quantity:	300
Quantity Unit:	G
Additional Code 1:	Not Reported
Additional Code 2:	Not Reported
Additional Code 3:	Not Reported
Additional Code 4:	Not Reported
Additional Code 5:	Not Reported
Shipment Date:	20151110
Creation Date:	6/30/2016 18:31:00
Receipt Date:	20151118
Manifest ID:	008718801FLE
Trans EPA ID:	CAR000183913
Trans Name:	BELSHIRE
Trans 2 EPA ID:	Not Reported
Trans 2 Name:	Not Reported
TSDf EPA ID:	NVT330010000
Trans Name:	US ECOLOGY NEVADA OPERATIONS
TSDf Alt EPA ID:	Not Reported
TSDf Alt Name:	Not Reported
Waste Code Description:	352 - Other organic solids
RCRA Code:	D018
Meth Code:	H132 - Landfill Or Surface Impoundment That Will Be Closed As Landfill(To Include On-Site Treatment And/Or Stabilization)
Quantity Tons:	0.0375
Waste Quantity:	75
Quantity Unit:	P
Additional Code 1:	Not Reported
Additional Code 2:	Not Reported
Additional Code 3:	Not Reported

MAP FINDINGS

USA PETROLEUM COMPANY 88, 2700 41ST AVENUE, SOQUEL, CA 95073 (Continued)

Additional Code 4:	Not Reported
Additional Code 5:	Not Reported
Shipment Date:	20150929
Creation Date:	12/22/2015 22:15:31
Receipt Date:	20151008
Manifest ID:	008700496FLE
Trans EPA ID:	CAR000183913
Trans Name:	BELSHIRE
Trans 2 EPA ID:	CAT080016116
Trans 2 Name:	NIETO AND SONS TRUCKING INC
TSDf EPA ID:	CAT080013352
Trans Name:	DEMENNO KERDOON
TSDf Alt EPA ID:	Not Reported
TSDf Alt Name:	Not Reported
Waste Code Description:	134 - Aqueous solution with <10% total organic residues
RCRA Code:	Not Reported
Meth Code:	H039 - Other Recovery Of Reclamation For Reuse Including Acid Regeneration, Organics Recovery Ect
Quantity Tons:	0.021
Waste Quantity:	5
Quantity Unit:	G
Additional Code 1:	Not Reported
Additional Code 2:	Not Reported
Additional Code 3:	Not Reported
Additional Code 4:	Not Reported
Additional Code 5:	Not Reported
Shipment Date:	20150818
Creation Date:	2/8/2016 22:17:47
Receipt Date:	20150826
Manifest ID:	008699422FLE
Trans EPA ID:	CAR000183913
Trans Name:	BELSHIRE
Trans 2 EPA ID:	Not Reported
Trans 2 Name:	Not Reported
TSDf EPA ID:	NVT330010000
Trans Name:	US ECOLOGY NEVADA OPERATIONS
TSDf Alt EPA ID:	Not Reported
TSDf Alt Name:	Not Reported
Waste Code Description:	352 - Other organic solids
RCRA Code:	D018
Meth Code:	H132 - Landfill Or Surface Impoundment That Will Be Closed As Landfill(To Include On-Site Treatment And/Or Stabilization)
Quantity Tons:	0.0375
Waste Quantity:	75
Quantity Unit:	P
Additional Code 1:	Not Reported
Additional Code 2:	Not Reported
Additional Code 3:	Not Reported
Additional Code 4:	Not Reported
Additional Code 5:	Not Reported

MAP FINDINGS

USA PETROLEUM COMPANY 88, 2700 41ST AVENUE, SOQUEL, CA 95073 (Continued)

Shipment Date:	20150421
Creation Date:	11/4/2015 22:15:23
Receipt Date:	20150429
Manifest ID:	007646653FLE
Trans EPA ID:	CAR000183913
Trans Name:	BELSHIRE
Trans 2 EPA ID:	Not Reported
Trans 2 Name:	Not Reported
TSDf EPA ID:	NVT330010000
Trans Name:	US ECOLOGY NEVADA OPERATIONS
TSDf Alt EPA ID:	Not Reported
TSDf Alt Name:	Not Reported
Waste Code Description:	352 - Other organic solids
RCRA Code:	D018
Meth Code:	H132 - Landfill Or Surface Impoundment That Will Be Closed As Landfill(To Include On-Site Treatment And/Or Stabilization)
Quantity Tons:	0.0375
Waste Quantity:	75
Quantity Unit:	P
Additional Code 1:	Not Reported
Additional Code 2:	Not Reported
Additional Code 3:	Not Reported
Additional Code 4:	Not Reported
Additional Code 5:	Not Reported
Shipment Date:	20150203
Creation Date:	6/26/2015 22:15:55
Receipt Date:	20150211
Manifest ID:	007638017FLE
Trans EPA ID:	CAR000183913
Trans Name:	BELSHIRE
Trans 2 EPA ID:	CAT080016116
Trans 2 Name:	NIETO AND SONS TRUCKING INC
TSDf EPA ID:	NVT330010000
Trans Name:	US ECOLOGY NEVADA OPERATIONS
TSDf Alt EPA ID:	Not Reported
TSDf Alt Name:	Not Reported
Waste Code Description:	352 - Other organic solids
RCRA Code:	D018
Meth Code:	H132 - Landfill Or Surface Impoundment That Will Be Closed As Landfill(To Include On-Site Treatment And/Or Stabilization)
Quantity Tons:	0.15
Waste Quantity:	300
Quantity Unit:	P
Additional Code 1:	Not Reported
Additional Code 2:	Not Reported
Additional Code 3:	Not Reported
Additional Code 4:	Not Reported
Additional Code 5:	Not Reported
Shipment Date:	20150203
Creation Date:	5/8/2015 22:15:13

MAP FINDINGS

USA PETROLEUM COMPANY 88, 2700 41ST AVENUE, SOQUEL, CA 95073 (Continued)

Receipt Date:	20150211
Manifest ID:	007638018FLE
Trans EPA ID:	CAR000183913
Trans Name:	BELSHIRE
Trans 2 EPA ID:	Not Reported
Trans 2 Name:	Not Reported
TSDf EPA ID:	CAT080013352
Trans Name:	DEMENNO KERDOON
TSDf Alt EPA ID:	Not Reported
TSDf Alt Name:	Not Reported
Waste Code Description:	134 - Aqueous solution with <10% total organic residues
RCRA Code:	Not Reported
Meth Code:	H039 - Other Recovery Of Reclamation For Reuse Including Acid Regeneration, Organics Recovery Ect
Quantity Tons:	0.042
Waste Quantity:	10
Quantity Unit:	G
Additional Code 1:	Not Reported
Additional Code 2:	Not Reported
Additional Code 3:	Not Reported
Additional Code 4:	Not Reported
Additional Code 5:	Not Reported

Additional Info:

Year:	2014
Gen EPA ID:	CAR000143172
Shipment Date:	20140916
Creation Date:	11/11/2014 22:15:12
Receipt Date:	20140918
Manifest ID:	007626561FLE
Trans EPA ID:	CAR000183913
Trans Name:	BELSHIRE
Trans 2 EPA ID:	CAT080016116
Trans 2 Name:	NIETO AND SONS TRUCKING
TSDf EPA ID:	CAT080013352
Trans Name:	DEMENNO KERDOON
TSDf Alt EPA ID:	Not Reported
TSDf Alt Name:	Not Reported
Waste Code Description:	134 - Aqueous solution with <10% total organic residues
RCRA Code:	Not Reported
Meth Code:	H039 - Other Recovery Of Reclamation For Reuse Including Acid Regeneration, Organics Recovery Ect
Quantity Tons:	0.021
Waste Quantity:	5
Quantity Unit:	G
Additional Code 1:	Not Reported
Additional Code 2:	Not Reported
Additional Code 3:	Not Reported
Additional Code 4:	Not Reported
Additional Code 5:	Not Reported

MAP FINDINGS

USA PETROLEUM COMPANY 88, 2700 41ST AVENUE, SOQUEL, CA 95073 (Continued)

Shipment Date:	20140812
Creation Date:	1/25/2015 22:15:12
Receipt Date:	20140820
Manifest ID:	007622908FLE
Trans EPA ID:	CAR000183913
Trans Name:	BELSHIRE
Trans 2 EPA ID:	Not Reported
Trans 2 Name:	Not Reported
TSDf EPA ID:	NVT330010000
Trans Name:	US ECOLOGY NEVADA OPERATIONS
TSDf Alt EPA ID:	Not Reported
TSDf Alt Name:	Not Reported
Waste Code Description:	352 - Other organic solids
RCRA Code:	D018
Meth Code:	H132 - Landfill Or Surface Impoundment That Will Be Closed As Landfill(To Include On-Site Treatment And/Or Stabilization)
Quantity Tons:	0.0375
Waste Quantity:	75
Quantity Unit:	P
Additional Code 1:	Not Reported
Additional Code 2:	Not Reported
Additional Code 3:	Not Reported
Additional Code 4:	Not Reported
Additional Code 5:	Not Reported
Shipment Date:	20140812
Creation Date:	11/7/2014 22:15:10
Receipt Date:	20140820
Manifest ID:	007622909FLE
Trans EPA ID:	CAR000183913
Trans Name:	BELSHIRE
Trans 2 EPA ID:	Not Reported
Trans 2 Name:	Not Reported
TSDf EPA ID:	CAT080013352
Trans Name:	DEMENNO KERDOON
TSDf Alt EPA ID:	Not Reported
TSDf Alt Name:	Not Reported
Waste Code Description:	134 - Aqueous solution with <10% total organic residues
RCRA Code:	Not Reported
Meth Code:	H039 - Other Recovery Of Reclamation For Reuse Including Acid Regeneration, Organics Recovery Ect
Quantity Tons:	0.084
Waste Quantity:	20
Quantity Unit:	G
Additional Code 1:	Not Reported
Additional Code 2:	Not Reported
Additional Code 3:	Not Reported
Additional Code 4:	Not Reported
Additional Code 5:	Not Reported
Shipment Date:	20140305
Creation Date:	7/24/2014 22:15:15

MAP FINDINGS

USA PETROLEUM COMPANY 88, 2700 41ST AVENUE, SOQUEL, CA 95073 (Continued)

Receipt Date:	20140312
Manifest ID:	005759567FLE
Trans EPA ID:	CAR000183913
Trans Name:	BELSHIRE
Trans 2 EPA ID:	Not Reported
Trans 2 Name:	Not Reported
TSDf EPA ID:	NVT330010000
Trans Name:	US ECOLOGY NEVADA OPERATIONS
TSDf Alt EPA ID:	Not Reported
TSDf Alt Name:	Not Reported
Waste Code Description:	352 - Other organic solids
RCRA Code:	Not Reported
Meth Code:	H132 - Landfill Or Surface Impoundment That Will Be Closed As Landfill(To Include On-Site Treatment And/Or Stabilization)
Quantity Tons:	0.1
Waste Quantity:	200
Quantity Unit:	P
Additional Code 1:	Not Reported
Additional Code 2:	Not Reported
Additional Code 3:	Not Reported
Additional Code 4:	Not Reported
Additional Code 5:	Not Reported
Shipment Date:	20140225
Creation Date:	5/14/2014 22:14:54
Receipt Date:	20140305
Manifest ID:	005767439FLE
Trans EPA ID:	CAR000183913
Trans Name:	BELSHIRE
Trans 2 EPA ID:	Not Reported
Trans 2 Name:	Not Reported
TSDf EPA ID:	CAT080013352
Trans Name:	DEMENNO KERDOON
TSDf Alt EPA ID:	Not Reported
TSDf Alt Name:	Not Reported
Waste Code Description:	134 - Aqueous solution with <10% total organic residues
RCRA Code:	Not Reported
Meth Code:	H039 - Other Recovery Of Reclamation For Reuse Including Acid Regeneration, Organics Recovery Ect
Quantity Tons:	0.105
Waste Quantity:	25
Quantity Unit:	G
Additional Code 1:	Not Reported
Additional Code 2:	Not Reported
Additional Code 3:	Not Reported
Additional Code 4:	Not Reported
Additional Code 5:	Not Reported
Shipment Date:	20140121
Creation Date:	6/10/2014 22:15:04
Receipt Date:	20140129
Manifest ID:	005770339FLE

MAP FINDINGS

USA PETROLEUM COMPANY 88, 2700 41ST AVENUE, SOQUEL, CA 95073 (Continued)

Trans EPA ID: CAR000183913
 Trans Name: BELSHIRE
 Trans 2 EPA ID: Not Reported
 Trans 2 Name: Not Reported
 TSDf EPA ID: NVT330010000
 Trans Name: US ECOLOGY NEVADA OPERATIONS
 TSDf Alt EPA ID: Not Reported
 TSDf Alt Name: Not Reported
 Waste Code Description: 352 - Other organic solids
 RCRA Code: Not Reported
 Meth Code: H132 - Landfill Or Surface Impoundment That Will Be Closed As Landfill(To Include On-Site Treatment And/Or Stabilization)
 Quantity Tons: 0.0625
 Waste Quantity: 125
 Quantity Unit: P
 Additional Code 1: Not Reported
 Additional Code 2: Not Reported
 Additional Code 3: Not Reported
 Additional Code 4: Not Reported
 Additional Code 5: Not Reported

CERS: Other Ascertainable Records

Name: USA GASOLINE CORPORATION
 Address: 2700 41ST AVENUE
 City,State,Zip: SOQUEL, CA 95073-2111
 Site ID: 501791
 CERS ID: 110014462321
 CERS Description: US EPA Air Emission Inventory System (EIS)

USA GASOLINE CORPORATION 2700 41ST AVE, SOQUEL, CA, 95073			1021738099
◆ B17	SSE <1/10 9 ft. Lower Elevation	(389 ft. / 0.074 mi.) 113 ft. Above Sea Level	EDR Exclusive Records

Worksheet:

EDR Hist Auto: EDR Exclusive Records

Year: Name: / Type:
 1996: USA PETROLEUM CORPORATION / Gasoline Service Stations
 1997: USA PETROLEUM CORPORATION / Gasoline Service Stations
 1998: USA PETROLEUM CORPORATION / Gasoline Service Stations
 1999: USA GASOLINE CORPORATION / Gasoline Service Stations
 2000: USA GASOLINE CORPORATION / Gasoline Service Stations
 2001: USA GASOLINE CORPORATION / Gasoline Service Stations
 2002: USA GASOLINE CORPORATION / Gasoline Service Stations
 2003: USA GASOLINE CORPORATION / Gasoline Service Stations
 2004: USA GASOLINE CORPORATION / Gasoline Service Stations

MAP FINDINGS

USA GASOLINE CORPORATION, 2700 41ST AVE, SOQUEL, CA 95073 (Continued)

2005: USA GASOLINE CORPORATION / Gasoline Service Stations
 2006: USA GASOLINE CORPORATION / Gasoline Service Stations
 2007: USA GASOLINE CORPORATION / Gasoline Service Stations
 2008: MOLLER INVESTMENT GROUP INC / Gasoline Service Stations
 2009: MOLLER INVESTMENT GROUP INC / Gasoline Service Stations

SAFEWAY FUEL CENTER #1929 2700 41ST AVE, SOQUEL, CA, 95073		U004358235
◆ B18	SSE <1/10 (389 ft. / 0.074 mi.)	Lists of state and tribal registered storage tanks
	9 ft. Lower Elevation 113 ft. Above Sea Level	

Worksheet:

UST: Lists of state and tribal registered storage tanks

Name: SAFEWAY FUEL CENTER #1929
 Address: 2700 41ST AVE
 City,State,Zip: SOQUEL, CA 95073
 Facility ID: Not Reported
 Permitting Agency: Santa Cruz County Environmental Health
 CERSID: Not Reported
 Latitude: 36.98567
 Longitude: -121.96456
 Owner type: Not Reported
 Facility type: Not Reported
 Num of inuse ust: Not Reported
 Num of closed ust: Not Reported
 Num of oos ust: Not Reported
 Epa region: Not Reported
 Tribal lands: Not Reported
 Tank owner name: Not Reported
 Tank owner mailing address: Not Reported
 Tank owner mailing city: Not Reported
 Tank owner mailing zip: Not Reported
 Tank owner mailing state: Not Reported
 Tank operator name: Not Reported
 Tank operator mailing address: Not Reported
 Tank operator mailing city: Not Reported
 Tank operator mailing zip: Not Reported
 Tank operator mailing state: Not Reported
 Tankidnumber: Not Reported
 Tank status: Not Reported
 Tank configuration: Not Reported
 Tank closure date: Not Reported
 Tank installation date: Not Reported
 Tank num of compartments: Not Reported
 Tank contents: Not Reported
 Tank capacity gallons: Not Reported
 Tank type: Not Reported

MAP FINDINGS

SAFEWAY FUEL CENTER #1929, 2700 41ST AVE, SOQUEL, CA 95073 (Continued)

Tank pc construction:	Not Reported
Tank pwpiping construction:	Not Reported
Tank piping type:	Not Reported
Tank piping construction:	Not Reported
Tank sacrificial anode:	Not Reported
Tank cp impressed current:	Not Reported
Tank cp shutoff:	Not Reported
Tank alarms:	Not Reported
Tank ball float:	Not Reported
Tank spill bucket:	Not Reported
Name:	SAFEWAY FUEL CENTER #1929
Address:	2700 41ST AVE
City,State,Zip:	SOQUEL, CA 95073
Facility ID:	Not Reported
Permitting Agency:	Santa Cruz County Environmental Health
CERSID:	10192039
Latitude:	36.9856700
Longitude:	-121.964560
Owner type:	Non-Government
Facility type:	Motor Vehicle Fueling
Num of inuse ust:	Not Reported
Num of closed ust:	0
Num of oos ust:	0
Epa region:	9
Tribal lands:	No
Tank owner name:	Safeway, Inc.
Tank owner mailing address:	5918 Stoneridge Mall Rd.
Tank owner mailing city:	Pleasanton
Tank owner mailing zip:	94588
Tank owner mailing state:	CA
Tank operator name:	Safeway, Inc.
Tank operator mailing address:	PO Box 9070 / 6000 Stoneridge Mail Road
Tank operator mailing city:	Pleasanton
Tank operator mailing zip:	94588
Tank operator mailing state:	CA
Tankidnumber:	2
Tank status:	Confirmed/Updated Information
Tank configuration:	One in a Compartmented Unit
Tank closure date:	Not Reported
Tank installation date:	6/1/2016 12:00:00 AM
Tank num of compartments:	2
Tank contents:	Premium Unleaded
Tank capacity gallons:	15000
Tank type:	Double Wall
Tank pc construction:	Steel
Tank pwpiping construction:	Flexible
Tank piping type:	Pressure
Tank piping construction:	Double Walled
Tank sacrificial anode:	No

MAP FINDINGS

SAFEWAY FUEL CENTER #1929, 2700 41ST AVE, SOQUEL, CA 95073 (Continued)

Tank cp impressed current:	No
Tank cp shutoff:	Yes
Tank alarms:	No
Tank ball float:	No
Tank spill bucket:	Yes
Name:	SAFEWAY FUEL CENTER #1929
Address:	2700 41ST AVE
City,State,Zip:	SOQUEL, CA 95073
Facility ID:	Not Reported
Permitting Agency:	Santa Cruz County Environmental Health
CERSID:	10192039
Latitude:	36.9856700
Longitude:	-121.964560
Owner type:	Non-Government
Facility type:	Motor Vehicle Fueling
Num of inuse ust:	Not Reported
Num of closed ust:	0
Num of oos ust:	0
Epa region:	9
Tribal lands:	No
Tank owner name:	Safeway, Inc.
Tank owner mailing address:	5918 Stoneridge Mall Rd.
Tank owner mailing city:	Pleasanton
Tank owner mailing zip:	94588
Tank owner mailing state:	CA
Tank operator name:	Safeway, Inc.
Tank operator mailing address:	PO Box 9070 / 6000 Stoneridge Mail Road
Tank operator mailing city:	Pleasanton
Tank operator mailing zip:	94588
Tank operator mailing state:	CA
Tankidnumber:	3
Tank status:	Confirmed/Updated Information
Tank configuration:	One in a Compartmented Unit
Tank closure date:	Not Reported
Tank installation date:	6/1/2016 12:00:00 AM
Tank num of compartments:	2
Tank contents:	Diesel
Tank capacity gallons:	15000
Tank type:	Double Wall
Tank pc construction:	Steel
Tank pwpiping construction:	Flexible
Tank piping type:	Pressure
Tank piping construction:	Double Walled
Tank sacrificial anode:	No
Tank cp impressed current:	No
Tank cp shutoff:	Yes
Tank alarms:	No
Tank ball float:	No
Tank spill bucket:	Yes

MAP FINDINGS

SAFEWAY FUEL CENTER #1929, 2700 41ST AVE, SOQUEL, CA 95073 (Continued)

Name: SAFEWAY FUEL CENTER #1929
 Address: 2700 41ST AVE
 City,State,Zip: SOQUEL, CA 95073
 Facility ID: Not Reported
 Permitting Agency: Santa Cruz County Environmental Health
 CERSID: 10192039
 Latitude: 36.9856700
 Longitude: -121.964560
 Owner type: Non-Government
 Facility type: Motor Vehicle Fueling
 Num of inuse ust: Not Reported
 Num of closed ust: 0
 Num of oos ust: 0
 Epa region: 9
 Tribal lands: No
 Tank owner name: Safeway, Inc.
 Tank owner mailing address: 5918 Stoneridge Mall Rd.
 Tank owner mailing city: Pleasanton
 Tank owner mailing zip: 94588
 Tank owner mailing state: CA
 Tank operator name: Safeway, Inc.
 Tank operator mailing address: PO Box 9070 / 6000 Stoneridge Mail Road
 Tank operator mailing city: Pleasanton
 Tank operator mailing zip: 94588
 Tank operator mailing state: CA
 Tankidnumber: 1
 Tank status: Confirmed/Updated Information
 Tank configuration: Stand Alone Tank
 Tank closure date: Not Reported
 Tank installation date: 6/1/2016 12:00:00 AM
 Tank num of compartments: 1
 Tank contents: Regular Unleaded
 Tank capacity gallons: 30000
 Tank type: Double Wall
 Tank pc construction: Steel
 Tank pwpiping construction: Flexible
 Tank piping type: Pressure
 Tank piping construction: Double Walled
 Tank sacrificial anode: No
 Tank cp impressed current: No
 Tank cp shutoff: Yes
 Tank alarms: No
 Tank ball float: No
 Tank spill bucket: Yes

Name: SAFEWAY FUEL CENTER #1929
 Address: 2700 41ST AVE
 City,State,Zip: SOQUEL, CA 95073
 Facility ID: Not Reported
 Permitting Agency: Santa Cruz County Environmental Health

MAP FINDINGS

SAFeway FUEL CENTER #1929, 2700 41ST AVE, SOQUEL, CA 95073 (Continued)

CERSID: Not Reported
 Latitude: 36.9856700
 Longitude: -121.964560
 Owner type: Not Reported
 Facility type: Not Reported
 Num of inuse ust: Not Reported
 Num of closed ust: Not Reported
 Num of oos ust: Not Reported
 Epa region: Not Reported
 Tribal lands: Not Reported
 Tank owner name: Not Reported
 Tank owner mailing address: Not Reported
 Tank owner mailing city: Not Reported
 Tank owner mailing zip: Not Reported
 Tank owner mailing state: Not Reported
 Tank operator name: Not Reported
 Tank operator mailing address: Not Reported
 Tank operator mailing city: Not Reported
 Tank operator mailing zip: Not Reported
 Tank operator mailing state: Not Reported
 Tankidnumber: Not Reported
 Tank status: Not Reported
 Tank configuration: Not Reported
 Tank closure date: Not Reported
 Tank installation date: Not Reported
 Tank num of compartments: Not Reported
 Tank contents: Not Reported
 Tank capacity gallons: Not Reported
 Tank type: Not Reported
 Tank pc construction: Not Reported
 Tank pwpiping construction: Not Reported
 Tank piping type: Not Reported
 Tank piping construction: Not Reported
 Tank sacrificial anode: Not Reported
 Tank cp impressed current: Not Reported
 Tank cp shutoff: Not Reported
 Tank alarms: Not Reported
 Tank ball float: Not Reported
 Tank spill bucket: Not Reported

SAFeway FUEL 1929 2700 41ST AVE, SOQUEL, CA, 95073-2111			1024855013
◆ B19	SSE <1/10	(389 ft. / 0.074 mi.)	Other Ascertainable Records
	9 ft. Lower Elevation	113 ft. Above Sea Level	

Worksheet:

RCRA Listings: Other Ascertainable Records

MAP FINDINGS

SAFeway FUEL 1929, 2700 41ST AVE, SOQUEL, CA 95073-2111 (Continued)

Date Form Received by Agency: 20160512
 Handler Name: Safeway Fuel 1929
 Handler Address: 2700 41ST AVE
 Handler City,State,Zip: SOQUEL, CA 95073-2111
 EPA ID: CAL000417059
 Contact Name: SHARON SANGER
 Contact Address: 250 E PARKCENTER BLVD
 Contact City,State,Zip: BOISE, ID 83706
 Contact Telephone: 208-395-6150
 Contact Fax: 623-336-6455
 Contact Email: SHARON.SANGER@SAFEWAY.COM
 Contact Title: Not Reported
 EPA Region: 09
 Land Type: Not Reported
 Federal Waste Generator Description: Not a generator, verified
 Non-Notifier: Not Reported
 Biennial Report Cycle: Not Reported
 Accessibility: Not Reported
 Active Site Indicator: Handler Activities
 State District Owner: Not Reported
 State District: Not Reported
 Mailing Address: 250 E PARKCENTER BLVD
 Mailing City,State,Zip: BOISE, ID 83706-0000
 Owner Name: Albertsons Companies
 Owner Type: Other
 Operator Name: Sharon Sanger
 Operator Type: Other
 Short-Term Generator Activity: No
 Importer Activity: No
 Mixed Waste Generator: No
 Transporter Activity: No
 Transfer Facility Activity: No
 Recycler Activity with Storage: No
 Small Quantity On-Site Burner Exemption: No
 Smelting Melting and Refining Furnace Exemption: No
 Underground Injection Control: No
 Off-Site Waste Receipt: No
 Universal Waste Indicator: Yes
 Universal Waste Destination Facility: Yes
 Federal Universal Waste: No
 Active Site State-Reg Handler: ---
 Federal Facility Indicator: Not Reported
 Hazardous Secondary Material Indicator: N
 Sub-Part K Indicator: Not Reported
 2018 GPRA Permit Baseline: Not on the Baseline
 2018 GPRA Renewals Baseline: Not on the Baseline
 202 GPRA Corrective Action Baseline: No

MAP FINDINGS

SAFeway FUEL 1929, 2700 41ST AVE, SOQUEL, CA 95073-2111 (Continued)

Subject to Corrective Action Universe: No
 Non-TSDFs Where RCRA CA has Been Imposed Universe: No
 Corrective Action Priority Ranking: No NCAPS ranking
 Environmental Control Indicator: No
 Institutional Control Indicator: No
 Human Exposure Controls Indicator: N/A
 Groundwater Controls Indicator: N/A
 Significant Non-Complier Universe: No
 Unaddressed Significant Non-Complier Universe: No
 Addressed Significant Non-Complier Universe: No
 Significant Non-Complier With a Compliance Schedule Universe: No
 Financial Assurance Required: Not Reported
 Handler Date of Last Change: 20180906
 Recognized Trader-Importer: No
 Recognized Trader-Exporter: No
 Importer of Spent Lead Acid Batteries: No
 Exporter of Spent Lead Acid Batteries: No
 Recycler Activity Without Storage: No
 Manifest Broker: No
 Sub-Part P Indicator: No

Handler - Owner Operator:

Owner/Operator Indicator: Operator
 Owner/Operator Name: SHARON SANGER
 Legal Status: Other
 Date Became Current: Not Reported
 Date Ended Current: Not Reported
 Owner/Operator Address: 250 E PARKCENTER BLVD
 Owner/Operator City,State,Zip: BOISE, ID 83706
 Owner/Operator Telephone: 208-395-6150
 Owner/Operator Telephone Ext: Not Reported
 Owner/Operator Fax: Not Reported
 Owner/Operator Email: Not Reported

Owner/Operator Indicator: Owner
 Owner/Operator Name: ALBERTSONS COMPANIES
 Legal Status: Other
 Date Became Current: Not Reported
 Date Ended Current: Not Reported
 Owner/Operator Address: 250 E PARKCENTER BLVD
 Owner/Operator City,State,Zip: BOISE, ID 83706-0000
 Owner/Operator Telephone: 208-395-6200
 Owner/Operator Telephone Ext: Not Reported
 Owner/Operator Fax: Not Reported
 Owner/Operator Email: Not Reported

MAP FINDINGS

SAFEWAY FUEL 1929, 2700 41ST AVE, SOQUEL, CA 95073-2111 (Continued)

Historic Generators:

Receive Date: 20160512
 Handler Name: SAFEWAY FUEL 1929
 Federal Waste Generator Description: Not a generator, verified
 State District Owner: Not Reported
 Large Quantity Handler of Universal Waste: No
 Recognized Trader Importer: No
 Recognized Trader Exporter: No
 Spent Lead Acid Battery Importer: No
 Spent Lead Acid Battery Exporter: No
 Current Record: Yes
 Non Storage Recycler Activity: Not Reported
 Electronic Manifest Broker: Not Reported

List of NAICS Codes and Descriptions:

NAICS Code: 45291
 NAICS Description: WAREHOUSE CLUBS AND SUPERCENTERS

Facility Has Received Notices of Violations:

Violations: No Violations Found

Evaluation Action Summary:

Evaluations: No Evaluations Found

SERVICE STATION NO 88 2700 41ST ST, SOQUEL, CA, 95073			1029104089
◆ B20	SSE <1/10	(389 ft. / 0.074 mi.)	Other Ascertainable Records
	9 ft. Lower Elevation	113 ft. Above Sea Level	

Worksheet:

UST FINDER RELEASE: Other Ascertainable Records

Object ID: 45526
 Facility ID: Not Reported
 Lust ID: CAT0608700160
 Name: SERVICE STATION NO 88
 Address: 2700 41ST ST
 City,State,Zip: SOQUEL, CA 95073
 Address Match Type: PointAddress
 Reported Date: Not Reported
 Status: No Further Action
 Substance: Not Reported
 Population within 1500ft: 745
 Domestic Wells within 1500ft: 13

MAP FINDINGS

SERVICE STATION NO 88, 2700 41ST ST, SOQUEL, CA 95073 (Continued)

Land Use: Developed, High Intensity
 Within SPA: No
 SPA PWS Facility ID: Not Reported
 SPA Water Type: Not Reported
 SPA Facility Type: Not Reported
 SPA HUC12: Not Reported
 Within WHPA: Yes
 WHPA PWS Facility ID: CA4410010_12082
 WHPA Water Type: GW - Ground water
 WHPA Facility Type: WL - Well
 WHPA HUC12: 180600150305
 Within 100yr Floodplain: No
 Tribe: Not Reported
 EPA Region: 9
 NFA Letter 1: Not Reported
 NFA Letter 2: Not Reported
 NFA Letter 3: Not Reported
 NFA Letter 4: Not Reported
 Closed With Residual Contaminate: Not Reported
 Coordinate Source: Geocode
 X Coord: -121.9649
 Y Coord: 36.98564
 Latitude: 36.9856399999999
 Longitude: -121.9649

USA/TESORO 68219 2700 41ST AVE, SOQUEL, CA, 95073			1010561930
◆ B21	SSE <1/10	(389 ft. / 0.074 mi.)	Lists of Federal RCRA generators Other Ascertainable Records
	9 ft. Lower Elevation	113 ft. Above Sea Level	

Worksheet:

RCRA Listings: Lists of Federal RCRA generators

Date Form Received by Agency: 20070509
 Handler Name: Tesoro West Coast Company Llc No 68219
 Handler Address: 2700 41ST ST
 Handler City,State,Zip: SOQUEL, CA 95073
 EPA ID: CAR000143172
 Contact Name: ROB DONOVAN
 Contact Address: 3450 S 344TH WAY
 Contact City,State,Zip: AUBURN, WA 98001
 Contact Telephone: 253-896-8716
 Contact Fax: Not Reported
 Contact Email: Not Reported
 Contact Title: Not Reported
 EPA Region: 09
 Land Type: Private
 Federal Waste Generator Description: Small Quantity Generator

MAP FINDINGS

USA/TESORO 68219, 2700 41ST AVE, SOQUEL, CA 95073 (Continued)

Non-Notifier:	Not Reported
Biennial Report Cycle:	Not Reported
Accessibility:	Not Reported
Active Site Indicator:	Handler Activities
State District Owner:	Not Reported
State District:	Not Reported
Mailing Address:	3450 S 344TH WAY
Mailing City,State,Zip:	AUBURN, WA 98001
Owner Name:	Tesoro West Coast Company Llc
Owner Type:	Private
Operator Name:	Tesoro West Coast Company Llc
Operator Type:	Private
Short-Term Generator Activity:	No
Importer Activity:	No
Mixed Waste Generator:	No
Transporter Activity:	No
Transfer Facility Activity:	No
Recycler Activity with Storage:	No
Small Quantity On-Site Burner Exemption:	No
Smelting Melting and Refining Furnace Exemption:	No
Underground Injection Control:	No
Off-Site Waste Receipt:	No
Universal Waste Indicator:	No
Universal Waste Destination Facility:	No
Federal Universal Waste:	No
Active Site State-Reg Handler:	---
Federal Facility Indicator:	Not Reported
Hazardous Secondary Material Indicator:	NN
Sub-Part K Indicator:	Not Reported
2018 GPRA Permit Baseline:	Not on the Baseline
2018 GPRA Renewals Baseline:	Not on the Baseline
202 GPRA Corrective Action Baseline:	No
Subject to Corrective Action Universe:	No
Non-TSDFs Where RCRA CA has Been Imposed Universe:	No
Corrective Action Priority Ranking:	No NCAPS ranking
Environmental Control Indicator:	No
Institutional Control Indicator:	No
Human Exposure Controls Indicator:	N/A
Groundwater Controls Indicator:	N/A
Significant Non-Complier Universe:	No
Unaddressed Significant Non-Complier Universe:	No
Addressed Significant Non-Complier Universe:	No
Significant Non-Complier With a Compliance Schedule Universe:	No
Financial Assurance Required:	Not Reported
Handler Date of Last Change:	20070827

MAP FINDINGS

USA/TESORO 68219, 2700 41ST AVE, SOQUEL, CA 95073 (Continued)

Recognized Trader-Importer: No
 Recognized Trader-Exporter: No
 Importer of Spent Lead Acid Batteries: No
 Exporter of Spent Lead Acid Batteries: No
 Recycler Activity Without Storage: Not Reported
 Manifest Broker: Not Reported
 Sub-Part P Indicator: No

Hazardous Waste Summary:

Waste Code: D018
 Waste Description: Benzene

Handler - Owner Operator:

Owner/Operator Indicator: Operator
 Owner/Operator Name: USA GASOLINE CORPORATION
 Legal Status: Private
 Date Became Current: 19720922
 Date Ended Current: Not Reported
 Owner/Operator Address: Not Reported
 Owner/Operator City,State,Zip: Not Reported
 Owner/Operator Telephone: Not Reported
 Owner/Operator Telephone Ext: Not Reported
 Owner/Operator Fax: Not Reported
 Owner/Operator Email: Not Reported

Owner/Operator Indicator: Operator
 Owner/Operator Name: TESORO WEST COAST COMPANY LLC
 Legal Status: Private
 Date Became Current: 20070501
 Date Ended Current: Not Reported
 Owner/Operator Address: Not Reported
 Owner/Operator City,State,Zip: Not Reported
 Owner/Operator Telephone: Not Reported
 Owner/Operator Telephone Ext: Not Reported
 Owner/Operator Fax: Not Reported
 Owner/Operator Email: Not Reported

Owner/Operator Indicator: Owner
 Owner/Operator Name: TESORO WEST COAST COMPANY LLC
 Legal Status: Private
 Date Became Current: 20070501
 Date Ended Current: Not Reported
 Owner/Operator Address: Not Reported
 Owner/Operator City,State,Zip: Not Reported
 Owner/Operator Telephone: Not Reported
 Owner/Operator Telephone Ext: Not Reported
 Owner/Operator Fax: Not Reported
 Owner/Operator Email: Not Reported

MAP FINDINGS

USA/TESORO 68219, 2700 41ST AVE, SOQUEL, CA 95073 (Continued)

Owner/Operator Indicator: Owner
Owner/Operator Name: USA GASOLINE CORPORATION
Legal Status: Private
Date Became Current: 19720922
Date Ended Current: Not Reported
Owner/Operator Address: Not Reported
Owner/Operator City,State,Zip: Not Reported
Owner/Operator Telephone: Not Reported
Owner/Operator Telephone Ext: Not Reported
Owner/Operator Fax: Not Reported
Owner/Operator Email: Not Reported

Historic Generators:

Receive Date: 20030313
Handler Name: USA GASOLINE CORPORATION FACILITY NO 88
Federal Waste Generator Description: Small Quantity Generator
State District Owner: Not Reported
Large Quantity Handler of Universal Waste: No
Recognized Trader Importer: No
Recognized Trader Exporter: No
Spent Lead Acid Battery Importer: No
Spent Lead Acid Battery Exporter: No
Current Record: No
Non Storage Recycler Activity: Not Reported
Electronic Manifest Broker: Not Reported

Receive Date: 20070509
Handler Name: TESORO WEST COAST COMPANY LLC NO 68219
Federal Waste Generator Description: Small Quantity Generator
State District Owner: Not Reported
Large Quantity Handler of Universal Waste: No
Recognized Trader Importer: No
Recognized Trader Exporter: No
Spent Lead Acid Battery Importer: No
Spent Lead Acid Battery Exporter: No
Current Record: Yes
Non Storage Recycler Activity: Not Reported
Electronic Manifest Broker: Not Reported

List of NAICS Codes and Descriptions:

NAICS Code: 44711
NAICS Description: GASOLINE STATIONS WITH CONVENIENCE STORES

Facility Has Received Notices of Violations:

Violations: No Violations Found

Evaluation Action Summary:

MAP FINDINGS

USA/TESORO 68219, 2700 41ST AVE, SOQUEL, CA 95073 (Continued)

Evaluations: No Evaluations Found

FINDS: Other Ascertainable Records

Registry ID: 110055892299
 Click Here for FRS Facility Detail Report: https://ofmpub.epa.gov/frs_public2/fii_query_detail.disp_program_facility?p_registry_id=110055892299

Environmental Interest/Information System:

The California Environmental Reporting System (CERS) is a statewide web-based user and information exchange system to support over 140,000 regulated businesses and over 130 local agencies in electronically collecting and reporting significant hazardous materials, hazardous waste and compliance and enforcement data as mandated by California law. Under oversight by Cal/EPA, certified local governing agencies (Unified Program Agencies - UPAs) consolidate, coordinate and provide consistent regulatory activities for six state and federal environmental programs.

The California Environmental Protection Agency (CalEPA) has recently implemented a new data warehouse system (nSite). This data warehouse combines and merges facility and site information from five different systems managed within CalEPA. The five systems are: California Environmental Reporting System (CERS), EnviroStor, GeoTracker, California Integrated Water Quality System (CIWQS), and Toxic Release Inventory (TRI).

The Click here to access additional FINDS: detail in the EDR Site Report. database contains <http://www.edrnet.com/srf2/FinalSiteReport.aspx?ID=6Bn36T00BcYanW4J3h7631geTwoh03og0pbZA6kycq0FYDXea5E5AoSCWmpU444Djt873hjChc7f7V6O6PsY4bzV1zfHgJomeNNYAw1dwy3VoepwhSjE5mCt3JF.oWM0g8iA4mwipzylb4AEZKsW3A3S6pTtkfjHyudo6lToBWd.nIK33IW03SkbTxhh0Vah0egr9zvDcrhQYZbkabH43uYdWhLs4Y1sJunB8YOPhqK57xAz6Jld3AwS1kMYggGeqUz9HcmwRM0oM8Jh.fe5LfE3tkAoLpPgUj7Wtp7GWbcoJZpHK6exPBYqQn.7z3vVH4OQeTPcN0IYT0k.L3QNccaB8YuZ0aFXBAktqW7cs4aznJQbb97GGhhj67EvO6lcF7vX71EmxgiExeoFj6dijw9dMoFqjhydAcS03Wpgo0UugQX89FHJpxDRbTiQZGBwCuGq6qqAkjplyEx62PEoqVCy00LsF4hV50ISDCVPX1yteXGWvMIK5BaHEmnO58IN6Hn3BAahn63B3Tmt4tgKTLAw05.H0zy83Hjxc1biY9BMAqn44tEBWHKC4DMeJgWf3b55hhco7JaN673y4rre1ZUOgYNJeJ3p3MNDwsOezWMhzej8wUN3vBJosRXgdL39vcrpVShbCpzZpMr4oRZ6SwSksSryod0CmaqQY8h0lJLFXNk6TiaDNihXSaeeUxX33hZ5yXhEUD65V593> additional records for this site. Please contact your EDR Account Executive for more information.

USA GASOLINE #88 2700 41ST AVE, SOQUEL, CA, 95073		U004351909
◆ B22	SSE <1/10 (389 ft. / 0.074 mi.)	Lists of state and tribal registered storage tanks
	9 ft. Lower Elevation 113 ft. Above Sea Level	

Worksheet:

UST: Lists of state and tribal registered storage tanks

Name: USA GASOLINE #88
 Address: 2700 41ST AVE
 City,State,Zip: SOQUEL, CA 95073
 Facility ID: FA0001121
 Permitting Agency: SANTA CRUZ COUNTY
 CERSID: Not Reported
 Latitude: 36.987018
 Longitude: -121.963213
 Owner type: Not Reported
 Facility type: Not Reported
 Num of inuse ust: Not Reported
 Num of closed ust: Not Reported
 Num of oos ust: Not Reported
 Epa region: Not Reported
 Tribal lands: Not Reported
 Tank owner name: Not Reported

MAP FINDINGS

USA GASOLINE #88, 2700 41ST AVE, SOQUEL, CA 95073 (Continued)

Tank owner mailing address: Not Reported
 Tank owner mailing city: Not Reported
 Tank owner mailing zip: Not Reported
 Tank owner mailing state: Not Reported
 Tank operator name: Not Reported
 Tank operator mailing address: Not Reported
 Tank operator mailing city: Not Reported
 Tank operator mailing zip: Not Reported
 Tank operator mailing state: Not Reported
 Tankidnumber: Not Reported
 Tank status: Not Reported
 Tank configuration: Not Reported
 Tank closure date: Not Reported
 Tank installation date: Not Reported
 Tank num of compartments: Not Reported
 Tank contents: Not Reported
 Tank capacity gallons: Not Reported
 Tank type: Not Reported
 Tank pc construction: Not Reported
 Tank pwpiping construction: Not Reported
 Tank piping type: Not Reported
 Tank piping construction: Not Reported
 Tank sacrificial anode: Not Reported
 Tank cp impressed current: Not Reported
 Tank cp shutoff: Not Reported
 Tank alarms: Not Reported
 Tank ball float: Not Reported
 Tank spill bucket: Not Reported

SERVICE STATION NO 88 2700 41ST ST, SOQUEL, CA, 95073		S103821445
◆ B23	SSE <1/10 (389 ft. / 0.074 mi.)	Lists of state and tribal leaking storage tanks Other Ascertainable Records
	9 ft. Lower Elevation 113 ft. Above Sea Level	

Worksheet:

LUST REG 3: Lists of state and tribal leaking storage tanks

Region: 3
 Regional Board: Central Coast Region
 Facility County: Santa Cruz
 Global ID: T0608700160
 Status: Case Closed
 Case Number: 3001
 Local Case Num: Not Reported
 Case Type: O
 Substance: Gasoline
 Quantity: Not Reported
 Abatement Method: Unknown - action taken at site is unknown

MAP FINDINGS

SERVICE STATION NO 88, 2700 41ST ST, SOQUEL, CA 95073 (Continued)

Leak Source:	Not Reported
Leak Cause:	Not Reported
How Stopped:	Not Reported
How Discovered:	Not Reported
Release Date:	12/16/1998
Discovered Date:	Not Reported
Enter Date:	02/26/1999
Stop Date:	Not Reported
Review Date:	05/02/2001
Enforce Date:	Not Reported
Close Date:	8/2/02
Enforcement Type:	CLOS
Responsible Party:	CHARLES MILLER
RP Address:	30101 AGOURA CT SUITE 200
Contact:	Not Reported
Cross Street:	Not Reported
Local Agency:	44000
Lead Agency:	Regional Board
Staff Initials:	TAS
Confirm Leak:	Not Reported
Workplan:	Not Reported
Prelim Assess:	Not Reported
Pollution Char:	04/09/1999
Remedial Plan:	Not Reported
Remedial Action:	Not Reported
Monitoring:	/ /
Pilot Program:	UST
Interim Action:	0
Funding:	0
MTBE Class:	Not Reported
Max MTBE Grnd Wtr:	1
Max MTBE Soil:	Not Reported
Max MTBE Data:	02/19/2001
MTBE Tested:	YES
Lat/Long:	36.9853831 / -121.9647614
Soil Qualifier:	Not Reported
Grnd Wtr Qualifier:	=
Mtbe Concentratn:	5
Mtbe Fuel:	1
Org Name:	Not Reported
Basin Plan:	4.13
Beneficial:	MUN
Priority:	Not Reported
UST Cleanup Fund ID:	Not Reported
Suspended:	Not Reported
Operator:	Not Reported
Water System:	BILL KOCHER
Well Name:	GARDENS WELL 03 - DESTROYED
Distance From Well:	0
Assigned Name:	11S/01W-09G02 M

MAP FINDINGS

SERVICE STATION NO 88, 2700 41ST ST, SOQUEL, CA 95073 (Continued)

Summary: Not Reported

CORTESE: Other Ascertainable Records

Name: SERVICE STATION NO 88
 Address: 2700 41ST ST
 City,State,Zip: SOQUEL, CA 95073
 Region: CORTESE
 Envirostor Id: Not Reported
 Global ID: T0608700160
 Site/Facility Type: LUST CLEANUP SITE
 Cleanup Status: COMPLETED - CASE CLOSED
 Status Date: Not Reported
 Site Code: Not Reported
 Latitude: Not Reported
 Longitude: Not Reported
 Owner: Not Reported
 Enf Type: Not Reported
 Swat R: Not Reported
 Flag: active
 Order No: Not Reported
 Waste Discharge System No: Not Reported
 Effective Date: Not Reported
 Region 2: Not Reported
 WID Id: Not Reported
 Solid Waste Id No: Not Reported
 Waste Management Uit Name: Not Reported
 File Name: Active Open

CERS: Other Ascertainable Records

Name: SERVICE STATION NO 88
 Address: 2700 41ST ST
 City,State,Zip: SOQUEL, CA 95073
 Site ID: 760391
 CERS ID: T0608700160
 CERS Description: Leaking Underground Storage Tank Cleanup Site

Affiliation:

Affiliation Type Desc: Regional Board Caseworker
 Entity Name: TOM SAYLES - CENTRAL COAST RWQCB (REGION 3)
 Entity Title: Not Reported
 Affiliation Address: 895 AEROVISTA PL, SUITE 101
 Affiliation City: SAN LUIS OBISPO
 Affiliation State: CA
 Affiliation Country: Not Reported
 Affiliation Zip: Not Reported
 Affiliation Phone: ,
 Affiliation Type Desc: Local Agency Caseworker
 Entity Name: JOHN B. GERBRANDT - SANTA CRUZ COUNTY

MAP FINDINGS

SERVICE STATION NO 88, 2700 41ST ST, SOQUEL, CA 95073 (Continued)

Entity Title: Not Reported
 Affiliation Address: 701 Ocean Street, Room 312
 Affiliation City: SANTA CRUZ
 Affiliation State: CA
 Affiliation Country: Not Reported
 Affiliation Zip: Not Reported
 Affiliation Phone: ,

SAFEWAY FUEL CENTER #1929 2700 41ST AVE, SOQUEL, CA, 95073		1028184444
◆ B24	SSE <1/10 (389 ft. / 0.074 mi.)	Other Ascertainable Records
	9 ft. Lower Elevation 113 ft. Above Sea Level	

Worksheet:

UST FINDER: Other Ascertainable Records

Object ID: 728675
 Facility ID: CA10192039
 Name: SAFEWAY FUEL CENTER #1929
 Address: 2700 41ST AVE
 City,State,Zip: SOQUEL, CA 95073
 Address Match Type: PointAddress
 Open USTs: 3
 Closed USTs: Not Reported
 TOS USTs: Not Reported
 Population 1500ft: 797
 Private Wells 1500ft: 13
 Within 100yr Floodplain: No
 Land Use: Developed, High Intensity
 Within SPA: Not Reported
 SPA PWS Facility ID: Not Reported
 SPA Water Type: Not Reported
 SPA Facility Type: Not Reported
 SPA HUC12: Not Reported
 Within WHPA: Yes
 WHPA PWS Facility ID: CA4410010_12082
 WHPA Water Type: GW - Ground water
 WHPA Facility Type: WL - Well
 WHPA HUC12: 180600150305
 Facility Status: Open UST(s)
 Date of Last Inspection: Not Reported
 EPA Region: 9
 Tribe: Not Reported
 Coordinate Source: Geocode
 X Coord: -121.964574969
 Y Coord: 36.985674019
 Latitude: 36.9856740194306

MAP FINDINGS

SAFeway FUEL CENTER #1929, 2700 41ST AVE, SOQUEL, CA 95073 (Continued)

Longitude: -121.964574969357

UST FINDER:

Object ID: 2251129
 Facility ID: CA10192039
 Tank ID: CA10192039-003_One in a Compartmented Unit_2
 Tank Status: Open
 Installation Date: 2016/06/01 15:59:59+00
 Removal Date: Not Reported
 Tank Capacity: 15000
 Substances: Diesel
 Tank Wall Type: Double Wall

Object ID: 2251130
 Facility ID: CA10192039
 Tank ID: CA10192039-002_One in a Compartmented Unit_2
 Tank Status: Open
 Installation Date: 2016/06/01 15:59:59+00
 Removal Date: Not Reported
 Tank Capacity: 15000
 Substances: Premium Unleaded
 Tank Wall Type: Double Wall

Object ID: 2251131
 Facility ID: CA10192039
 Tank ID: CA10192039-001_A Stand-alone Tank_1
 Tank Status: Open
 Installation Date: 2016/06/01 15:59:59+00
 Removal Date: Not Reported
 Tank Capacity: 30000
 Substances: Regular Unleaded
 Tank Wall Type: Double Wall

SERVICE STATION NO 88 2700 41ST ST, SOQUEL, CA, 95073		U001602129
◆ B25	SSE <1/10 (389 ft. / 0.074 mi.)	Lists of state and tribal leaking storage tanks Local Lists of Hazardous waste / Contaminated Sites Local Lists of Registered Storage Tanks Other Ascertainable Records
	9 ft. Lower Elevation 113 ft. Above Sea Level	

Worksheet:

LUST: Lists of state and tribal leaking storage tanks

Name: SERVICE STATION NO 88
 Address: 2700 41ST ST
 City,State,Zip: SOQUEL, CA 95073
 Lead Agency: CENTRAL COAST RWQCB (REGION 3)
 Case Type: LUST Cleanup Site
 Geo Track: http://geotracker.waterboards.ca.gov/profile_report.asp?global_id=T0608700160

MAP FINDINGS

SERVICE STATION NO 88, 2700 41ST ST, SOQUEL, CA 95073 (Continued)

Global Id: T0608700160
 Latitude: 36.9853831
 Longitude: -121.9647614
 Status: Completed - Case Closed
 Status Date: 08/02/2002
 Case Worker: TAS
 RB Case Number: 3001
 Local Agency: SANTA CRUZ COUNTY
 File Location: State Records Center
 Local Case Number: Not Reported
 Potential Media Affect: Other Groundwater (uses other than drinking water)
 Potential Contaminants of Concern: Gasoline
 EPA Region: 9
 Coordinate Source: * Historical Geocode - Exact Address Match
 Cuf Case: YES
 Quantity Released Gallons: Not Reported
 Begin Date: 12/16/1998
 Leak Reported Date: 12/16/1998
 How Discovered: Not Reported
 How Discovered Description: Not Reported
 Discharge Source: Not Reported
 Discharge Cause: Not Reported
 Stop Method: Not Reported
 Stop Description: Not Reported
 No Further Action Date: 08/02/2002
 CA Water Watershed Name: Big Basin - Santa Cruz - Aptos-Soquel (304.13)
 Dwr Groundwater Subbasin Name: Santa Cruz Mid-County (3-001)
 Disadvantaged Community: Not Reported
 CA Enviroscreen 3 Score: 6-10%
 CA Enviroscreen 4 Score: 15-20%
 Military DOD Site: No
 Facility Project Subtype: Not Reported
 RWQCB Region: CENTRAL COAST RWQCB (REGION 3)
 Site History: Not Reported

LUST:

Global Id: T0608700160
 Contact Type: Local Agency Caseworker
 Contact Name: JOHN B. GERBRANDT
 Organization Name: SANTA CRUZ COUNTY
 Address: 701 Ocean Street, Room 312
 City: SANTA CRUZ
 Email: john.gerbrandt@santacruzcounty.us
 Phone Number: Not Reported

Global Id: T0608700160
 Contact Type: Regional Board Caseworker - Primary Caseworker
 Contact Name: TOM SAYLES
 Organization Name: CENTRAL COAST RWQCB (REGION 3)
 Address: 895 AEROVISTA PL, SUITE 101

MAP FINDINGS

SERVICE STATION NO 88, 2700 41ST ST, SOQUEL, CA 95073 (Continued)

City: SAN LUIS OBISPO
 Email: tom.sayles@waterboards.ca.gov
 Phone Number: Not Reported

LUST:

Global Id: T0608700160
 Action Type: ENFORCEMENT
 Date: 08/02/2002
 Action: Closure/No Further Action Letter

Global Id: T0608700160
 Action Type: ENFORCEMENT
 Date: 07/30/2001
 Action: 13267 Monitoring Program

Global Id: T0608700160
 Action Type: ENFORCEMENT
 Date: 09/18/1997
 Action: Site Visit / Inspection / Sampling

Global Id: T0608700160
 Action Type: ENFORCEMENT
 Date: 09/22/1997
 Action: Staff Letter

Global Id: T0608700160
 Action Type: Other
 Date: 12/16/1998
 Action: Leak Reported

Global Id: T0608700160
 Action Type: ENFORCEMENT
 Date: 07/30/2001
 Action: 13267 Requirement

Global Id: T0608700160
 Action Type: ENFORCEMENT
 Date: 10/16/2004
 Action: Closure/No Further Action Letter

Global Id: T0608700160
 Action Type: ENFORCEMENT
 Date: 02/19/2016
 Action: Staff Letter

Global Id: T0608700160
 Action Type: ENFORCEMENT
 Date: 07/14/1998
 Action: Staff Letter

Global Id: T0608700160
 Action Type: ENFORCEMENT
 Date: 12/28/1998
 Action: 13267 Requirement

MAP FINDINGS

SERVICE STATION NO 88, 2700 41ST ST, SOQUEL, CA 95073 (Continued)

Global Id:	T0608700160
Action Type:	ENFORCEMENT
Date:	03/16/1998
Action:	Staff Letter
Global Id:	T0608700160
Action Type:	RESPONSE
Date:	01/27/1998
Action:	Corrective Action Plan / Remedial Action Plan - Regulator Responded
Global Id:	T0608700160
Action Type:	RESPONSE
Date:	11/16/1998
Action:	Soil and Water Investigation Report - Regulator Responded
Global Id:	T0608700160
Action Type:	RESPONSE
Date:	06/14/1998
Action:	Soil and Water Investigation Workplan - Regulator Responded
Global Id:	T0608700160
Action Type:	RESPONSE
Date:	04/29/1998
Action:	Soil and Water Investigation Workplan - Regulator Responded
Global Id:	T0608700160
Action Type:	RESPONSE
Date:	10/12/1998
Action:	Soil and Water Investigation Report - Regulator Responded
Global Id:	T0608700160
Action Type:	RESPONSE
Date:	09/17/1997
Action:	Soil and Water Investigation Workplan - Regulator Responded
Global Id:	T0608700160
Action Type:	RESPONSE
Date:	10/07/1997
Action:	Other Report / Document - Regulator Responded
Global Id:	T0608700160
Action Type:	RESPONSE
Date:	02/19/1999
Action:	Well Installation Workplan - Regulator Responded
Global Id:	T0608700160
Action Type:	ENFORCEMENT
Date:	06/16/2004
Action:	13267 Monitoring Program
Global Id:	T0608700160
Action Type:	ENFORCEMENT
Date:	05/01/1998
Action:	Staff Letter

MAP FINDINGS

SERVICE STATION NO 88, 2700 41ST ST, SOQUEL, CA 95073 (Continued)

Global Id:	T0608700160
Action Type:	ENFORCEMENT
Date:	10/28/1998
Action:	Clean Up Fund - Letter to RP
Global Id:	T0608700160
Action Type:	ENFORCEMENT
Date:	09/15/2004
Action:	Closure/No Further Action Letter
Global Id:	T0608700160
Action Type:	ENFORCEMENT
Date:	06/04/2001
Action:	13267 Requirement
Global Id:	T0608700160
Action Type:	ENFORCEMENT
Date:	10/29/1997
Action:	Staff Letter
Global Id:	T0608700160
Action Type:	RESPONSE
Date:	07/31/2002
Action:	Monitoring Report - Quarterly
Global Id:	T0608700160
Action Type:	ENFORCEMENT
Date:	06/27/2002
Action:	Site Visit / Inspection / Sampling
Global Id:	T0608700160
Action Type:	ENFORCEMENT
Date:	03/10/1998
Action:	Letter - Notice
Global Id:	T0608700160
Action Type:	ENFORCEMENT
Date:	08/02/2002
Action:	Closure/No Further Action Letter
Global Id:	T0608700160
Action Type:	ENFORCEMENT
Date:	04/07/1999
Action:	13267 Requirement
Global Id:	T0608700160
Action Type:	RESPONSE
Date:	03/09/1998
Action:	Unauthorized Release Form
Global Id:	T0608700160
Action Type:	RESPONSE
Date:	12/15/2000
Action:	Well Installation Workplan

MAP FINDINGS

SERVICE STATION NO 88, 2700 41ST ST, SOQUEL, CA 95073 (Continued)

Global Id:	T0608700160
Action Type:	RESPONSE
Date:	09/13/2004
Action:	Well Destruction Report
Global Id:	T0608700160
Action Type:	RESPONSE
Date:	06/11/2004
Action:	Other Report / Document
Global Id:	T0608700160
Action Type:	RESPONSE
Date:	05/17/1999
Action:	Monitoring Report - Quarterly
Global Id:	T0608700160
Action Type:	RESPONSE
Date:	10/31/1997
Action:	Correspondence
Global Id:	T0608700160
Action Type:	RESPONSE
Date:	04/19/2000
Action:	Well Installation Report
Global Id:	T0608700160
Action Type:	RESPONSE
Date:	02/18/1998
Action:	Tank Removal Report / UST Sampling Report
Global Id:	T0608700160
Action Type:	RESPONSE
Date:	06/26/2000
Action:	Monitoring Report - Quarterly
Global Id:	T0608700160
Action Type:	RESPONSE
Date:	01/27/2000
Action:	Monitoring Report - Quarterly
Global Id:	T0608700160
Action Type:	RESPONSE
Date:	04/27/2012
Action:	Well Installation Workplan
Global Id:	T0608700160
Action Type:	RESPONSE
Date:	01/20/1999
Action:	Monitoring Report - Quarterly
Global Id:	T0608700160
Action Type:	RESPONSE
Date:	10/12/2000
Action:	Monitoring Report - Quarterly

MAP FINDINGS

SERVICE STATION NO 88, 2700 41ST ST, SOQUEL, CA 95073 (Continued)

Global Id:	T0608700160
Action Type:	RESPONSE
Date:	11/07/1997
Action:	Correspondence
Global Id:	T0608700160
Action Type:	RESPONSE
Date:	04/21/1998
Action:	Correspondence
Global Id:	T0608700160
Action Type:	RESPONSE
Date:	01/22/2016
Action:	Tank Removal Report / UST Sampling Report
Global Id:	T0608700160
Action Type:	RESPONSE
Date:	01/05/2001
Action:	Monitoring Report - Quarterly
Global Id:	T0608700160
Action Type:	RESPONSE
Date:	04/13/2001
Action:	Monitoring Report - Quarterly
Global Id:	T0608700160
Action Type:	RESPONSE
Date:	08/05/1999
Action:	Monitoring Report - Quarterly
Global Id:	T0608700160
Action Type:	RESPONSE
Date:	07/20/2004
Action:	Monitoring Report - Quarterly
Global Id:	T0608700160
Action Type:	RESPONSE
Date:	09/10/2004
Action:	Well Destruction Report
Global Id:	T0608700160
Action Type:	RESPONSE
Date:	07/30/2002
Action:	Other Report / Document

LUST:

Global Id:	T0608700160
Status:	Open - Case Begin Date
Status Date:	12/16/1998
Global Id:	T0608700160
Status:	Open - Site Assessment
Status Date:	04/09/1999

MAP FINDINGS

SERVICE STATION NO 88, 2700 41ST ST, SOQUEL, CA 95073 (Continued)

Global Id: T0608700160
Status: Completed - Case Closed
Status Date: 08/02/2002

CERS HAZ WASTE: Local Lists of Hazardous waste / Contaminated Sites

Name: SAFEWAY FUEL CENTER #1929
Address: 2700 41ST AVE
City,State,Zip: SOQUEL, CA 95073
Site ID: 79470
CERS ID: 10192039
CERS Description: Hazardous Waste Generator

HIST UST: Local Lists of Registered Storage Tanks

Name: USA PETROLEUM COMPANY #88
Address: 2700 41ST AVE
City,State,Zip: SOQUEL, CA 95073
File Number: Not Reported
URL: Not Reported
Region: STATE
Facility ID: 00000002003
Facility Type: Gas Station
Other Type: Not Reported
Contact Name: ED SHERIDAN
Telephone: 2138294383
Owner Name: USA PETROLEUM COMPANY
Owner Address: P.O. BOX 1839
Owner City,St,Zip: SANTA MONICA, CA 90406
Total Tanks: 0003

Tank Num: 001
Container Num: 1
Year Installed: 1972
Tank Capacity: 00012000
Tank Used for: PRODUCT
Type of Fuel: UNLEADED
Container Construction Thickness: 1/4
Leak Detection: Stock Inventor

Tank Num: 002
Container Num: 2
Year Installed: 1972
Tank Capacity: 00012000
Tank Used for: PRODUCT
Type of Fuel: REGULAR
Container Construction Thickness: 1/4
Leak Detection: Stock Inventor

Tank Num: 003
Container Num: 3
Year Installed: 1972

MAP FINDINGS

SERVICE STATION NO 88, 2700 41ST ST, SOQUEL, CA 95073 (Continued)

Tank Capacity: 00012000
Tank Used for: PRODUCT
Type of Fuel: PREMIUM
Container Construction Thickness: 1/4
Leak Detection: Stock Inventor

CERS TANKS: Local Lists of Registered Storage Tanks

Name: SAFEWAY FUEL CENTER #1929
Address: 2700 41ST AVE
City,State,Zip: SOQUEL, CA 95073
Site ID: 79470
CERS ID: 10192039
CERS Description: Underground Storage Tank

CUPA SANTA CRUZ: Other Ascertainable Records

Name: SAFEWAY FUEL CENTER #1929
Address: 2700 41ST AVE
City,State,Zip: SOQUEL, CA 95073
Facility Id: FA0001121
Cross Street: SOQUEL DRIVE
Description: HAZARDOUS WASTE GENERATOR (HMMP STD FORM)

Name: SAFEWAY FUEL CENTER #1929
Address: 2700 41ST AVE
City,State,Zip: SOQUEL, CA 95073
Facility Id: FA0001121
Cross Street: SOQUEL DRIVE
Description: UNDERGROUND STORAGE TANK PROGRAM

Name: SAFEWAY FUEL CENTER #1929
Address: 2700 41ST AVE
City,State,Zip: SOQUEL, CA 95073
Facility Id: FA0001121
Cross Street: SOQUEL DRIVE
Description: STATE UST SURCHARGE

Name: SAFEWAY FUEL CENTER #1929
Address: 2700 41ST AVE
City,State,Zip: SOQUEL, CA 95073
Facility Id: FA0001121
Cross Street: SOQUEL DRIVE
Description: HMMP STANDARD FORM FILING FEE

HAZNET: Other Ascertainable Records

Name: TESORO WEST COAST COMPANY LLC #68219
Address: 2700 41ST AVE
Address 2: Not Reported
City,State,Zip: SOQUEL, CA 950732111
Contact: Lisa Gomez
Telephone: 2106264994

MAP FINDINGS

SERVICE STATION NO 88, 2700 41ST ST, SOQUEL, CA 95073 (Continued)

Mailing Name:	Not Reported
Mailing Address:	19100 RIDGEWOOD PKWY
Year:	2013
Gepaid:	CAR000143172
TSD EPA ID:	CAT080013352
CA Waste Code:	134 - Aqueous solution with total organic residues less than 10 percent
Disposal Method:	H039 - Other Recovery Of Reclamation For Reuse Including Acid Regeneration, Organics Recovery Ect
Tons:	0.252
Year:	2013
Gepaid:	CAR000143172
TSD EPA ID:	NVT330010000
CA Waste Code:	352 - Other organic solids
Disposal Method:	H132 - Landfill Or Surface Impoundment That Will Be Closed As Landfill(To Include On-Site Treatment And/Or Stabilization)
Tons:	0.2625
Year:	2012
Gepaid:	CAR000143172
TSD EPA ID:	CAT080013352
CA Waste Code:	134 - Aqueous solution with total organic residues less than 10 percent
Disposal Method:	H039 - Other Recovery Of Reclamation For Reuse Including Acid Regeneration, Organics Recovery Ect
Tons:	0.273
Year:	2012
Gepaid:	CAR000143172
TSD EPA ID:	NVT330010000
CA Waste Code:	352 - Other organic solids
Disposal Method:	H132 - Landfill Or Surface Impoundment That Will Be Closed As Landfill(To Include On-Site Treatment And/Or Stabilization)
Tons:	0.075
Year:	2011
Gepaid:	CAR000143172
TSD EPA ID:	NVT330010000
CA Waste Code:	352 - Other organic solids
Disposal Method:	H132 - Landfill Or Surface Impoundment That Will Be Closed As Landfill(To Include On-Site Treatment And/Or Stabilization)
Tons:	0.14
Year:	2011
Gepaid:	CAR000143172
TSD EPA ID:	CAT080013352
CA Waste Code:	134 - Aqueous solution with total organic residues less than 10 percent
Disposal Method:	H039 - Other Recovery Of Reclamation For Reuse Including Acid Regeneration, Organics Recovery Ect
Tons:	0.483
Year:	2010
Gepaid:	CAR000143172
TSD EPA ID:	NVT330010000
CA Waste Code:	352 - Other organic solids
Disposal Method:	H132 - Landfill Or Surface Impoundment That Will Be Closed As Landfill(To Include On-Site Treatment And/Or Stabilization)
Tons:	0.0625

MAP FINDINGS

SERVICE STATION NO 88, 2700 41ST ST, SOQUEL, CA 95073 (Continued)

Year:	2010
Gepaid:	CAR000143172
TSD EPA ID:	CAT080013352
CA Waste Code:	134 - Aqueous solution with total organic residues less than 10 percent
Disposal Method:	H039 - Other Recovery Of Reclamation For Reuse Including Acid Regeneration, Organics Recovery Ect
Tons:	0.273
Year:	2009
Gepaid:	CAR000143172
TSD EPA ID:	NVT330010000
CA Waste Code:	352 - Other organic solids
Disposal Method:	H132 - Landfill Or Surface Impoundment That Will Be Closed As Landfill(To Include On-Site Treatment And/Or Stabilization)
Tons:	0.3
Year:	2009
Gepaid:	CAR000143172
TSD EPA ID:	CAT080013352
CA Waste Code:	134 - Aqueous solution with total organic residues less than 10 percent
Disposal Method:	H039 - Other Recovery Of Reclamation For Reuse Including Acid Regeneration, Organics Recovery Ect
Tons:	0.483

The Click here to access 6 additional CA HAZNET: record(s) in the EDR Site Report. database contains <http://www.edrnet.com/srf2/FinalSiteReport.aspx?ID=6Bn36T00BcYanW4J3h7631geTwoh03og0pbZA6kycq0FYDXea5E5AoSCWmpU444DJt873hjChc7f7V6O6PsY4bzV1zfHgJomeNNYAw1dwy3VoepwhSjE5mCt3JF.oWM0g8iA4mwipzylb4AEZKsW3A3S6pTtkfjHyudo6lToBWd.nIK33IW03SkbTxhh0Vah0egr9zvDcrhQYZbkabH43uYdWhLs4Y1sJunB8YOPhqK57xAz6Jld3AwS1kMYggIGeqUz9HcmwRM0oM8Jh.fe5LfE3tkAoLpPgGUj7Wltp7GWbcoJZpHK6exPBYqQn.7z3vVH4OQeTPcN0IYT0k.L3QNccaB8YuZ0aFXBAktqW7cs4aznJQbb97GGhhj67EvO6lcF7vX71EmxgiExeoFj6dijw9dMoFqjhydAcS03Wpgo0UugQX89FHJpxDRbTiQZGBwCuGq6qqAkjplyEx62PEoqVCy00LsF4hV50ISDCVPX1yteXGWvMIK5BaHEmnO58IN6Hn3BAahn63B3Tmt4tgKTLAw05.H0zy83Hjxc1biY9Bmaq4XtEBWHKC4DMeJgWf3b55hhco7JaN673y3rre1ZUOgYNJeJ3p4MNDwsOeoZWMhzej9wUN3vBJosRXgdL33vcrpVShbCpzZpMr5oRZ6SwSksSryod04maqY8h0ljLFXNk5TiaDNihXSaeeUxXC3hZ5yXhEUD65V593> additional records for this site. Please contact your EDR Account Executive for more information.

Additional Info:

Year:	2013
Gen EPA ID:	CAR000143172
Shipment Date:	20130818
Creation Date:	1/18/2014 22:15:06
Receipt Date:	20130828
Manifest ID:	005760132FLE
Trans EPA ID:	CAR000183913
Trans Name:	BELSHIRE
Trans 2 EPA ID:	Not Reported
Trans 2 Name:	Not Reported
TSD EPA ID:	NVT330010000
Trans Name:	US ECOLOGY NEVADA OPERATIONS
TSD EPA Alt ID:	Not Reported
TSD EPA Alt Name:	Not Reported
Waste Code Description:	352 - Other organic solids
RCRA Code:	Not Reported
Meth Code:	H132 - Landfill Or Surface Impoundment That Will Be Closed As Landfill(To Include On-Site Treatment And/Or Stabilization)
Quantity Tons:	0.0375
Waste Quantity:	75

MAP FINDINGS

SERVICE STATION NO 88, 2700 41ST ST, SOQUEL, CA 95073 (Continued)

Quantity Unit:	P
Additional Code 1:	Not Reported
Additional Code 2:	Not Reported
Additional Code 3:	Not Reported
Additional Code 4:	Not Reported
Additional Code 5:	Not Reported
Shipment Date:	20130724
Creation Date:	9/20/2013 22:15:23
Receipt Date:	20130802
Manifest ID:	005751277FLE
Trans EPA ID:	CAR000183913
Trans Name:	BELSHIRE
Trans 2 EPA ID:	Not Reported
Trans 2 Name:	Not Reported
TSDf EPA ID:	CAT080013352
Trans Name:	DEMENNO KERDOON
TSDf Alt EPA ID:	Not Reported
TSDf Alt Name:	Not Reported
Waste Code Description:	134 - Aqueous solution with <10% total organic residues
RCRA Code:	Not Reported
Meth Code:	H039 - Other Recovery Of Reclamation For Reuse Including Acid Regeneration, Organics Recovery Ect
Quantity Tons:	0.126
Waste Quantity:	30
Quantity Unit:	G
Additional Code 1:	Not Reported
Additional Code 2:	Not Reported
Additional Code 3:	Not Reported
Additional Code 4:	Not Reported
Additional Code 5:	Not Reported
Shipment Date:	20130416
Creation Date:	8/23/2013 22:15:13
Receipt Date:	20130424
Manifest ID:	005786018FLE
Trans EPA ID:	CAR000183913
Trans Name:	BELSHIRE
Trans 2 EPA ID:	Not Reported
Trans 2 Name:	Not Reported
TSDf EPA ID:	NVT330010000
Trans Name:	US ECOLOGY NEVADA OPERATIONS
TSDf Alt EPA ID:	Not Reported
TSDf Alt Name:	Not Reported
Waste Code Description:	352 - Other organic solids
RCRA Code:	Not Reported
Meth Code:	H132 - Landfill Or Surface Impoundment That Will Be Closed As Landfill(To Include On-Site Treatment And/Or Stabilization)
Quantity Tons:	0.15
Waste Quantity:	300
Quantity Unit:	P
Additional Code 1:	Not Reported

MAP FINDINGS

SERVICE STATION NO 88, 2700 41ST ST, SOQUEL, CA 95073 (Continued)

Additional Code 2:	Not Reported
Additional Code 3:	Not Reported
Additional Code 4:	Not Reported
Additional Code 5:	Not Reported
Shipment Date:	20130117
Creation Date:	6/7/2013 22:15:09
Receipt Date:	20130123
Manifest ID:	005784724FLE
Trans EPA ID:	CAR000183913
Trans Name:	BELSHIRE
Trans 2 EPA ID:	Not Reported
Trans 2 Name:	Not Reported
TSDf EPA ID:	NVT330010000
Trans Name:	US ECOLOGY NEVADA OPERATIONS
TSDf Alt EPA ID:	Not Reported
TSDf Alt Name:	Not Reported
Waste Code Description:	352 - Other organic solids
RCRA Code:	Not Reported
Meth Code:	H132 - Landfill Or Surface Impoundment That Will Be Closed As Landfill(To Include On-Site Treatment And/Or Stabilization)
Quantity Tons:	0.075
Waste Quantity:	150
Quantity Unit:	P
Additional Code 1:	Not Reported
Additional Code 2:	Not Reported
Additional Code 3:	Not Reported
Additional Code 4:	Not Reported
Additional Code 5:	Not Reported
Shipment Date:	20130117
Creation Date:	3/19/2013 22:15:10
Receipt Date:	20130125
Manifest ID:	005784725FLE
Trans EPA ID:	CAR000183913
Trans Name:	BELSHIRE
Trans 2 EPA ID:	Not Reported
Trans 2 Name:	Not Reported
TSDf EPA ID:	CAT080013352
Trans Name:	DEMENNO KERDOON
TSDf Alt EPA ID:	Not Reported
TSDf Alt Name:	Not Reported
Waste Code Description:	134 - Aqueous solution with <10% total organic residues
RCRA Code:	Not Reported
Meth Code:	H039 - Other Recovery Of Reclamation For Reuse Including Acid Regeneration, Organics Recovery Ect
Quantity Tons:	0.126
Waste Quantity:	30
Quantity Unit:	G
Additional Code 1:	Not Reported
Additional Code 2:	Not Reported
Additional Code 3:	Not Reported

MAP FINDINGS

SERVICE STATION NO 88, 2700 41ST ST, SOQUEL, CA 95073 (Continued)

Additional Code 4: Not Reported
 Additional Code 5: Not Reported

Additional Info:

Year: 2012
 Gen EPA ID: CAR000143172
 Shipment Date: 20121016
 Creation Date: 8/17/2013 22:15:07
 Receipt Date: 20121024
 Manifest ID: 005773399FLE
 Trans EPA ID: CAR000183913
 Trans Name: BELSHIRE
 Trans 2 EPA ID: Not Reported
 Trans 2 Name: Not Reported
 TSDf EPA ID: NVT330010000
 Trans Name: US ECOLOGY NEVADA OPERATIONS
 TSDf Alt EPA ID: Not Reported
 TSDf Alt Name: Not Reported
 Waste Code Description: 352 - Other organic solids
 RCRA Code: Not Reported
 Meth Code: H132 - Landfill Or Surface Impoundment That Will Be Closed As Landfill(To Include On-Site Treatment And/Or Stabilization)
 Quantity Tons: 0.05
 Waste Quantity: 100
 Quantity Unit: P
 Additional Code 1: Not Reported
 Additional Code 2: Not Reported
 Additional Code 3: Not Reported
 Additional Code 4: Not Reported
 Additional Code 5: Not Reported
 Shipment Date: 20121016
 Creation Date: 12/24/2012 22:15:22
 Receipt Date: 20121023
 Manifest ID: 005773400FLE
 Trans EPA ID: CAR000183913
 Trans Name: BELSHIRE
 Trans 2 EPA ID: Not Reported
 Trans 2 Name: Not Reported
 TSDf EPA ID: CAT080013352
 Trans Name: DEMENNO KERDOON
 TSDf Alt EPA ID: Not Reported
 TSDf Alt Name: Not Reported
 Waste Code Description: 134 - Aqueous solution with <10% total organic residues
 RCRA Code: Not Reported
 Meth Code: H039 - Other Recovery Of Reclamation For Reuse Including Acid Regeneration, Organics Recovery Ect
 Quantity Tons: 0.084
 Waste Quantity: 20
 Quantity Unit: G
 Additional Code 1: Not Reported

MAP FINDINGS

SERVICE STATION NO 88, 2700 41ST ST, SOQUEL, CA 95073 (Continued)

Additional Code 2:	Not Reported
Additional Code 3:	Not Reported
Additional Code 4:	Not Reported
Additional Code 5:	Not Reported
Shipment Date:	20120417
Creation Date:	10/19/2012 22:15:22
Receipt Date:	20120427
Manifest ID:	004658352FLE
Trans EPA ID:	CAR000183913
Trans Name:	BELSHIRE
Trans 2 EPA ID:	CAD981412356
Trans 2 Name:	PACIFIC TRANS ENVIRONMENTAL SERVICES INC
TSDf EPA ID:	NVT330010000
Trans Name:	US ECOLOGY NEVADA OPERATIONS
TSDf Alt EPA ID:	Not Reported
TSDf Alt Name:	Not Reported
Waste Code Description:	352 - Other organic solids
RCRA Code:	Not Reported
Meth Code:	H132 - Landfill Or Surface Impoundment That Will Be Closed As Landfill(To Include On-Site Treatment And/Or Stabilization)
Quantity Tons:	0.025
Waste Quantity:	50
Quantity Unit:	P
Additional Code 1:	Not Reported
Additional Code 2:	Not Reported
Additional Code 3:	Not Reported
Additional Code 4:	Not Reported
Additional Code 5:	Not Reported
Shipment Date:	20120417
Creation Date:	7/16/2012 20:30:20
Receipt Date:	20120427
Manifest ID:	004658353FLE
Trans EPA ID:	CAR000183913
Trans Name:	BELSHIRE
Trans 2 EPA ID:	Not Reported
Trans 2 Name:	Not Reported
TSDf EPA ID:	CAT080013352
Trans Name:	DEMENNO KERDOON
TSDf Alt EPA ID:	Not Reported
TSDf Alt Name:	Not Reported
Waste Code Description:	134 - Aqueous solution with <10% total organic residues
RCRA Code:	Not Reported
Meth Code:	H039 - Other Recovery Of Reclamation For Reuse Including Acid Regeneration, Organics Recovery Ect
Quantity Tons:	0.189
Waste Quantity:	45
Quantity Unit:	G
Additional Code 1:	Not Reported
Additional Code 2:	Not Reported
Additional Code 3:	Not Reported

MAP FINDINGS

SERVICE STATION NO 88, 2700 41ST ST, SOQUEL, CA 95073 (Continued)

Additional Code 4: Not Reported
 Additional Code 5: Not Reported

Additional Info:

Year: 2011
 Gen EPA ID: CAR000143172
 Shipment Date: 20111004
 Creation Date: 3/22/2012 20:30:23
 Receipt Date: 20111013
 Manifest ID: 004628859FLE
 Trans EPA ID: CAR000183913
 Trans Name: BELSHIRE
 Trans 2 EPA ID: CAD981412356
 Trans 2 Name: PACIFIC TRANS ENVIRONMENTAL SERVICES INC
 TSDf EPA ID: NVT330010000
 Trans Name: US ECOLOGY NEVADA OPERATIONS
 TSDf Alt EPA ID: Not Reported
 TSDf Alt Name: Not Reported
 Waste Code Description: 352 - Other organic solids
 RCRA Code: Not Reported
 Meth Code: H132 - Landfill Or Surface Impoundment That Will Be Closed As Landfill(To Include On-Site Treatment And/Or Stabilization)
 Quantity Tons: 0.025
 Waste Quantity: 50
 Quantity Unit: P
 Additional Code 1: Not Reported
 Additional Code 2: Not Reported
 Additional Code 3: Not Reported
 Additional Code 4: Not Reported
 Additional Code 5: Not Reported
 Shipment Date: 20111004
 Creation Date: 12/27/2011 18:30:48
 Receipt Date: 20111011
 Manifest ID: 004628860FLE
 Trans EPA ID: CAR000183913
 Trans Name: BELSHIRE
 Trans 2 EPA ID: CAT080016116
 Trans 2 Name: NIETO & SONS TRUCKING INC
 TSDf EPA ID: CAT080013352
 Trans Name: DEMENNO KERDOON
 TSDf Alt EPA ID: Not Reported
 TSDf Alt Name: Not Reported
 Waste Code Description: 134 - Aqueous solution with <10% total organic residues
 RCRA Code: Not Reported
 Meth Code: H039 - Other Recovery Of Reclamation For Reuse Including Acid Regeneration, Organics Recovery Ect
 Quantity Tons: 0.105
 Waste Quantity: 25
 Quantity Unit: G
 Additional Code 1: Not Reported

MAP FINDINGS

SERVICE STATION NO 88, 2700 41ST ST, SOQUEL, CA 95073 (Continued)

Additional Code 2:	Not Reported
Additional Code 3:	Not Reported
Additional Code 4:	Not Reported
Additional Code 5:	Not Reported
Shipment Date:	20110510
Creation Date:	7/14/2011 18:30:27
Receipt Date:	20110518
Manifest ID:	004233557FLE
Trans EPA ID:	CAR000183913
Trans Name:	BELSHIRE
Trans 2 EPA ID:	Not Reported
Trans 2 Name:	Not Reported
TSDf EPA ID:	CAT080013352
Trans Name:	DEMENNO KERDOON
TSDf Alt EPA ID:	Not Reported
TSDf Alt Name:	Not Reported
Waste Code Description:	134 - Aqueous solution with <10% total organic residues
RCRA Code:	Not Reported
Meth Code:	H039 - Other Recovery Of Reclamation For Reuse Including Acid Regeneration, Organics Recovery Ect
Quantity Tons:	0.21
Waste Quantity:	50
Quantity Unit:	G
Additional Code 1:	Not Reported
Additional Code 2:	Not Reported
Additional Code 3:	Not Reported
Additional Code 4:	Not Reported
Additional Code 5:	Not Reported
Shipment Date:	20110322
Creation Date:	8/26/2011 18:30:13
Receipt Date:	20110401
Manifest ID:	004234155FLE
Trans EPA ID:	CAR000183913
Trans Name:	BELSHIRE
Trans 2 EPA ID:	CAD981412356
Trans 2 Name:	PACIFIC TRANS ENVIRONMENTAL SERVICES INC
TSDf EPA ID:	NVT330010000
Trans Name:	US ECOLOGY NEVADA OPERATIONS
TSDf Alt EPA ID:	Not Reported
TSDf Alt Name:	Not Reported
Waste Code Description:	352 - Other organic solids
RCRA Code:	Not Reported
Meth Code:	H132 - Landfill Or Surface Impoundment That Will Be Closed As Landfill(To Include On-Site Treatment And/Or Stabilization)
Quantity Tons:	0.115
Waste Quantity:	230
Quantity Unit:	P
Additional Code 1:	Not Reported
Additional Code 2:	Not Reported
Additional Code 3:	Not Reported

MAP FINDINGS

SERVICE STATION NO 88, 2700 41ST ST, SOQUEL, CA 95073 (Continued)

Additional Code 4: Not Reported
 Additional Code 5: Not Reported
 Shipment Date: 20110131
 Creation Date: 4/1/2011 18:30:28
 Receipt Date: 20110204
 Manifest ID: 004231577FLE
 Trans EPA ID: CAR000183913
 Trans Name: BELSHIRE
 Trans 2 EPA ID: Not Reported
 Trans 2 Name: Not Reported
 TSDf EPA ID: CAT080013352
 Trans Name: DEMENNO KERDOON
 TSDf Alt EPA ID: Not Reported
 TSDf Alt Name: Not Reported
 Waste Code Description: 134 - Aqueous solution with <10% total organic residues
 RCRA Code: Not Reported
 Meth Code: H039 - Other Recovery Of Reclamation For Reuse Including Acid Regeneration, Organics Recovery Ect
 Quantity Tons: 0.168
 Waste Quantity: 40
 Quantity Unit: G
 Additional Code 1: Not Reported
 Additional Code 2: Not Reported
 Additional Code 3: Not Reported
 Additional Code 4: Not Reported
 Additional Code 5: Not Reported

Additional Info:

Year: 2010
 Gen EPA ID: CAR000143172
 Shipment Date: 20101214
 Creation Date: 5/24/2011 18:30:28
 Receipt Date: 20101229
 Manifest ID: 002143884FLE
 Trans EPA ID: CAR000183913
 Trans Name: BELSHIRE
 Trans 2 EPA ID: CAD981412356
 Trans 2 Name: PACIFIC TRANS ENVIRONMENTAL SERVICES INC
 TSDf EPA ID: NVT330010000
 Trans Name: US ECOLOGY NEVADA OPERATIONS
 TSDf Alt EPA ID: Not Reported
 TSDf Alt Name: Not Reported
 Waste Code Description: 352 - Other organic solids
 RCRA Code: Not Reported
 Meth Code: H132 - Landfill Or Surface Impoundment That Will Be Closed As Landfill(To Include On-Site Treatment And/Or Stabilization)
 Quantity Tons: 0.0375
 Waste Quantity: 75
 Quantity Unit: P
 Additional Code 1: Not Reported

MAP FINDINGS

SERVICE STATION NO 88, 2700 41ST ST, SOQUEL, CA 95073 (Continued)

Additional Code 2:	Not Reported
Additional Code 3:	Not Reported
Additional Code 4:	Not Reported
Additional Code 5:	Not Reported
Shipment Date:	20100610
Creation Date:	9/10/2010 18:30:33
Receipt Date:	20100615
Manifest ID:	002133646FLE
Trans EPA ID:	CAR000183913
Trans Name:	BELSHIRE
Trans 2 EPA ID:	Not Reported
Trans 2 Name:	Not Reported
TSDf EPA ID:	CAT080013352
Trans Name:	DEMENNO KERDOON
TSDf Alt EPA ID:	Not Reported
TSDf Alt Name:	Not Reported
Waste Code Description:	134 - Aqueous solution with <10% total organic residues
RCRA Code:	Not Reported
Meth Code:	H039 - Other Recovery Of Reclamation For Reuse Including Acid Regeneration, Organics Recovery Ect
Quantity Tons:	0.063
Waste Quantity:	15
Quantity Unit:	G
Additional Code 1:	Not Reported
Additional Code 2:	Not Reported
Additional Code 3:	Not Reported
Additional Code 4:	Not Reported
Additional Code 5:	Not Reported
Shipment Date:	20100610
Creation Date:	1/19/2011 18:30:07
Receipt Date:	20100624
Manifest ID:	002133647FLE
Trans EPA ID:	CAR000183913
Trans Name:	BELSHIRE
Trans 2 EPA ID:	CAD981412356
Trans 2 Name:	PACIFIC TRANS ENVIRONMENTAL SERVICES INC
TSDf EPA ID:	NVT330010000
Trans Name:	US ECOLOGY NEVADA OPERATIONS
TSDf Alt EPA ID:	Not Reported
TSDf Alt Name:	Not Reported
Waste Code Description:	352 - Other organic solids
RCRA Code:	Not Reported
Meth Code:	H132 - Landfill Or Surface Impoundment That Will Be Closed As Landfill(To Include On-Site Treatment And/Or Stabilization)
Quantity Tons:	0.025
Waste Quantity:	50
Quantity Unit:	P
Additional Code 1:	Not Reported
Additional Code 2:	Not Reported
Additional Code 3:	Not Reported

MAP FINDINGS

SERVICE STATION NO 88, 2700 41ST ST, SOQUEL, CA 95073 (Continued)

Additional Code 4: Not Reported
 Additional Code 5: Not Reported
 Shipment Date: 20100420
 Creation Date: 8/6/2010 18:31:05
 Receipt Date: 20100504
 Manifest ID: 000813415FLE
 Trans EPA ID: CAR000183913
 Trans Name: BELSHIRE
 Trans 2 EPA ID: Not Reported
 Trans 2 Name: Not Reported
 TSDf EPA ID: CAT080013352
 Trans Name: DEMENNO KERDOON
 TSDf Alt EPA ID: Not Reported
 TSDf Alt Name: Not Reported
 Waste Code Description: 134 - Aqueous solution with <10% total organic residues
 RCRA Code: Not Reported
 Meth Code: H039 - Other Recovery Of Reclamation For Reuse Including Acid Regeneration, Organics Recovery Ect
 Quantity Tons: 0.21
 Waste Quantity: 50
 Quantity Unit: G
 Additional Code 1: Not Reported
 Additional Code 2: Not Reported
 Additional Code 3: Not Reported
 Additional Code 4: Not Reported
 Additional Code 5: Not Reported

Additional Info:

Year: 2009
 Gen EPA ID: CAR000143172
 Shipment Date: 20091230
 Creation Date: 7/20/2010 18:30:08
 Receipt Date: 20100108
 Manifest ID: 002121898FLE
 Trans EPA ID: CAR000183913
 Trans Name: BELSHIRE
 Trans 2 EPA ID: CAD981412356
 Trans 2 Name: PACIFIC TRANS ENVIRONMENTAL SERVICES INC
 TSDf EPA ID: NVT330010000
 Trans Name: US ECOLOGY NEVADA OPERATIONS
 TSDf Alt EPA ID: Not Reported
 TSDf Alt Name: Not Reported
 Waste Code Description: 352 - Other organic solids
 RCRA Code: Not Reported
 Meth Code: H132 - Landfill Or Surface Impoundment That Will Be Closed As Landfill(To Include On-Site Treatment And/Or Stabilization)
 Quantity Tons: 0.1
 Waste Quantity: 200
 Quantity Unit: P
 Additional Code 1: Not Reported

MAP FINDINGS

SERVICE STATION NO 88, 2700 41ST ST, SOQUEL, CA 95073 (Continued)

Additional Code 2:	Not Reported
Additional Code 3:	Not Reported
Additional Code 4:	Not Reported
Additional Code 5:	Not Reported
Shipment Date:	20091230
Creation Date:	4/12/2010 18:30:08
Receipt Date:	20100104
Manifest ID:	002121899FLE
Trans EPA ID:	CAR000183913
Trans Name:	BELSHIRE
Trans 2 EPA ID:	CAT080016116
Trans 2 Name:	NIETO AND SONS TRUCKING
TSDf EPA ID:	CAT080013352
Trans Name:	DEMENNO KERDOON
TSDf Alt EPA ID:	Not Reported
TSDf Alt Name:	Not Reported
Waste Code Description:	134 - Aqueous solution with <10% total organic residues
RCRA Code:	Not Reported
Meth Code:	H039 - Other Recovery Of Reclamation For Reuse Including Acid Regeneration, Organics Recovery Ect
Quantity Tons:	0.231
Waste Quantity:	55
Quantity Unit:	G
Additional Code 1:	Not Reported
Additional Code 2:	Not Reported
Additional Code 3:	Not Reported
Additional Code 4:	Not Reported
Additional Code 5:	Not Reported
Shipment Date:	20090727
Creation Date:	9/23/2009 18:30:38
Receipt Date:	20090806
Manifest ID:	002124195FLE
Trans EPA ID:	CAR000183913
Trans Name:	BELSHIRE
Trans 2 EPA ID:	CAT080016116
Trans 2 Name:	NIETO AND SONS TRUCKING INC
TSDf EPA ID:	CAT080013352
Trans Name:	DEMENNO KERDOON
TSDf Alt EPA ID:	Not Reported
TSDf Alt Name:	Not Reported
Waste Code Description:	134 - Aqueous solution with <10% total organic residues
RCRA Code:	Not Reported
Meth Code:	H039 - Other Recovery Of Reclamation For Reuse Including Acid Regeneration, Organics Recovery Ect
Quantity Tons:	0.084
Waste Quantity:	20
Quantity Unit:	G
Additional Code 1:	Not Reported
Additional Code 2:	Not Reported
Additional Code 3:	Not Reported
Additional Code 4:	Not Reported

MAP FINDINGS

SERVICE STATION NO 88, 2700 41ST ST, SOQUEL, CA 95073 (Continued)

Additional Code 5:	Not Reported
Shipment Date:	20090727
Creation Date:	1/8/2010 18:30:35
Receipt Date:	20090807
Manifest ID:	002124194FLE
Trans EPA ID:	CAR000183913
Trans Name:	BELSHIRE
Trans 2 EPA ID:	OKD981588791
Trans 2 Name:	TRIAD TRANSPORT INC
TSDf EPA ID:	NVT330010000
Trans Name:	US ECOLOGY NEVADA OPERATIONS
TSDf Alt EPA ID:	Not Reported
TSDf Alt Name:	Not Reported
Waste Code Description:	352 - Other organic solids
RCRA Code:	Not Reported
Meth Code:	H132 - Landfill Or Surface Impoundment That Will Be Closed As Landfill(To Include On-Site Treatment And/Or Stabilization)
Quantity Tons:	0.075
Waste Quantity:	150
Quantity Unit:	P
Additional Code 1:	Not Reported
Additional Code 2:	Not Reported
Additional Code 3:	Not Reported
Additional Code 4:	Not Reported
Additional Code 5:	Not Reported
Shipment Date:	20090304
Creation Date:	4/14/2009 18:30:09
Receipt Date:	20090309
Manifest ID:	002168201FLE
Trans EPA ID:	CAR000183913
Trans Name:	BELSHIRE
Trans 2 EPA ID:	CAT080016116
Trans 2 Name:	NIETO & SONS TRUCKING
TSDf EPA ID:	CAT080013352
Trans Name:	DEMENNO KERDOON
TSDf Alt EPA ID:	Not Reported
TSDf Alt Name:	Not Reported
Waste Code Description:	134 - Aqueous solution with <10% total organic residues
RCRA Code:	Not Reported
Meth Code:	H039 - Other Recovery Of Reclamation For Reuse Including Acid Regeneration, Organics Recovery Ect
Quantity Tons:	0.168
Waste Quantity:	40
Quantity Unit:	G
Additional Code 1:	Not Reported
Additional Code 2:	Not Reported
Additional Code 3:	Not Reported
Additional Code 4:	Not Reported
Additional Code 5:	Not Reported
Shipment Date:	20090304

MAP FINDINGS

SERVICE STATION NO 88, 2700 41ST ST, SOQUEL, CA 95073 (Continued)

Creation Date: 7/14/2009 18:30:08
 Receipt Date: 20090313
 Manifest ID: 002168200FLE
 Trans EPA ID: CAR000183913
 Trans Name: BELSHIRE
 Trans 2 EPA ID: OKD981588791
 Trans 2 Name: TRIAD TRANSPORT INC
 TSDf EPA ID: NVT330010000
 Trans Name: US ECOLOGY NEVADA OPERATIONS
 TSDf Alt EPA ID: Not Reported
 TSDf Alt Name: Not Reported
 Waste Code Description: 352 - Other organic solids
 RCRA Code: Not Reported
 Meth Code: H132 - Landfill Or Surface Impoundment That Will Be Closed As Landfill(To Include On-Site Treatment And/Or Stabilization)
 Quantity Tons: 0.125
 Waste Quantity: 250
 Quantity Unit: P
 Additional Code 1: Not Reported
 Additional Code 2: Not Reported
 Additional Code 3: Not Reported
 Additional Code 4: Not Reported
 Additional Code 5: Not Reported

Additional Info:

Year: 2008
 Gen EPA ID: CAR000143172
 Shipment Date: 20081218
 Creation Date: 4/16/2009 18:30:10
 Receipt Date: 20081224
 Manifest ID: 002155767FLE
 Trans EPA ID: CAR000183913
 Trans Name: BELSHIRE
 Trans 2 EPA ID: OKD981588791
 Trans 2 Name: TRIAD TRANSPORT INC
 TSDf EPA ID: NVT330010000
 Trans Name: US ECOLOGY NEVADA OPERATIONS
 TSDf Alt EPA ID: Not Reported
 TSDf Alt Name: Not Reported
 Waste Code Description: 352 - Other organic solids
 RCRA Code: Not Reported
 Meth Code: H132 - Landfill Or Surface Impoundment That Will Be Closed As Landfill(To Include On-Site Treatment And/Or Stabilization)
 Quantity Tons: 0.125
 Waste Quantity: 250
 Quantity Unit: P
 Additional Code 1: Not Reported
 Additional Code 2: Not Reported
 Additional Code 3: Not Reported
 Additional Code 4: Not Reported

MAP FINDINGS

SERVICE STATION NO 88, 2700 41ST ST, SOQUEL, CA 95073 (Continued)

Additional Code 5:	Not Reported
Shipment Date:	20080808
Creation Date:	10/1/2008 18:30:31
Receipt Date:	20080812
Manifest ID:	000823424FLE
Trans EPA ID:	CAR000183913
Trans Name:	BELSHIRE
Trans 2 EPA ID:	CAT080016116
Trans 2 Name:	NIETO AND SONS TRUCKING
TSDf EPA ID:	CAT080013352
Trans Name:	DEMENNO KERDOON
TSDf Alt EPA ID:	Not Reported
TSDf Alt Name:	Not Reported
Waste Code Description:	134 - Aqueous solution with <10% total organic residues
RCRA Code:	Not Reported
Meth Code:	H039 - Other Recovery Of Reclamation For Reuse Including Acid Regeneration, Organics Recovery Ect
Quantity Tons:	0.126
Waste Quantity:	30
Quantity Unit:	G
Additional Code 1:	Not Reported
Additional Code 2:	Not Reported
Additional Code 3:	Not Reported
Additional Code 4:	Not Reported
Additional Code 5:	Not Reported
Shipment Date:	20080808
Creation Date:	1/28/2009 18:30:18
Receipt Date:	20080822
Manifest ID:	000823315FLE
Trans EPA ID:	CAR000183913
Trans Name:	BELSHIRE
Trans 2 EPA ID:	OKD981588791
Trans 2 Name:	TRIAD TRANSPORT INC
TSDf EPA ID:	NVT330010000
Trans Name:	US ECOLOGY NEVADA OPERATIONS
TSDf Alt EPA ID:	Not Reported
TSDf Alt Name:	Not Reported
Waste Code Description:	352 - Other organic solids
RCRA Code:	Not Reported
Meth Code:	H132 - Landfill Or Surface Impoundment That Will Be Closed As Landfill(To Include On-Site Treatment And/Or Stabilization)
Quantity Tons:	0.125
Waste Quantity:	250
Quantity Unit:	P
Additional Code 1:	Not Reported
Additional Code 2:	Not Reported
Additional Code 3:	Not Reported
Additional Code 4:	Not Reported
Additional Code 5:	Not Reported
Shipment Date:	20080226

MAP FINDINGS

SERVICE STATION NO 88, 2700 41ST ST, SOQUEL, CA 95073 (Continued)

Creation Date: 4/22/2008 18:30:30
 Receipt Date: 20080229
 Manifest ID: 000813125FLE
 Trans EPA ID: CAR000183913
 Trans Name: BELSHIRE
 Trans 2 EPA ID: Not Reported
 Trans 2 Name: Not Reported
 TSDf EPA ID: CAT080013352
 Trans Name: DEMENNO KERDOON
 TSDf Alt EPA ID: Not Reported
 TSDf Alt Name: Not Reported
 Waste Code Description: 134 - Aqueous solution with <10% total organic residues
 RCRA Code: Not Reported
 Meth Code: H039 - Other Recovery Of Reclamation For Reuse Including Acid Regeneration, Organics Recovery Ect
 Quantity Tons: 0.273
 Waste Quantity: 65
 Quantity Unit: G
 Additional Code 1: Not Reported
 Additional Code 2: Not Reported
 Additional Code 3: Not Reported
 Additional Code 4: Not Reported
 Additional Code 5: Not Reported

 Shipment Date: 20080226
 Creation Date: 8/7/2008 18:30:07
 Receipt Date: 20080307
 Manifest ID: 000813124FLE
 Trans EPA ID: CAR000183913
 Trans Name: BELSHIRE
 Trans 2 EPA ID: OKD981588791
 Trans 2 Name: TRIAD TRANSPORT INC
 TSDf EPA ID: NVT330010000
 Trans Name: US ECOLOGY NEVADA OPERATIONS
 TSDf Alt EPA ID: Not Reported
 TSDf Alt Name: Not Reported
 Waste Code Description: 352 - Other organic solids
 RCRA Code: Not Reported
 Meth Code: H132 - Landfill Or Surface Impoundment That Will Be Closed As Landfill(To Include On-Site Treatment And/Or Stabilization)
 Quantity Tons: 0.05
 Waste Quantity: 100
 Quantity Unit: P
 Additional Code 1: Not Reported
 Additional Code 2: Not Reported
 Additional Code 3: Not Reported
 Additional Code 4: Not Reported
 Additional Code 5: Not Reported

Additional Info:

Year: 2007

MAP FINDINGS

SERVICE STATION NO 88, 2700 41ST ST, SOQUEL, CA 95073 (Continued)

Gen EPA ID:	CAR000143172
Shipment Date:	20070516
Creation Date:	12/20/2007 18:30:21
Receipt Date:	20070518
Manifest ID:	000770481FLE
Trans EPA ID:	CAR000165175
Trans Name:	BELSHIRE ENVIRONMENTAL SERVICES INC
Trans 2 EPA ID:	OKD981588791
Trans 2 Name:	TRIAD TRANSPORT INC
TSDf EPA ID:	NVT330010000
Trans Name:	US ECOLOGY NEVADA OPERATIONS
TSDf Alt EPA ID:	Not Reported
TSDf Alt Name:	Not Reported
Waste Code Description:	352 - Other organic solids
RCRA Code:	Not Reported
Meth Code:	H132 - Landfill Or Surface Impoundment That Will Be Closed As Landfill(To Include On-Site Treatment And/Or Stabilization)
Quantity Tons:	0.0375
Waste Quantity:	75
Quantity Unit:	P
Additional Code 1:	Not Reported
Additional Code 2:	Not Reported
Additional Code 3:	Not Reported
Additional Code 4:	Not Reported
Additional Code 5:	Not Reported
Shipment Date:	20070516
Creation Date:	10/10/2007 18:30:46
Receipt Date:	20070517
Manifest ID:	000770482FLE
Trans EPA ID:	CAR000165175
Trans Name:	BELSHIRE ENVIRONMENTAL SERVICES INC
Trans 2 EPA ID:	Not Reported
Trans 2 Name:	Not Reported
TSDf EPA ID:	CAT080013352
Trans Name:	DEMENNO KERDOON
TSDf Alt EPA ID:	Not Reported
TSDf Alt Name:	Not Reported
Waste Code Description:	134 - Aqueous solution with <10% total organic residues
RCRA Code:	Not Reported
Meth Code:	H135 - Discharge To Sewer/Potw Or Npdes(With Prior Storage--With Or Without Treatment)
Quantity Tons:	0.21
Waste Quantity:	50
Quantity Unit:	G
Additional Code 1:	Not Reported
Additional Code 2:	Not Reported
Additional Code 3:	Not Reported
Additional Code 4:	Not Reported
Additional Code 5:	Not Reported
Shipment Date:	20070204

MAP FINDINGS

SERVICE STATION NO 88, 2700 41ST ST, SOQUEL, CA 95073 (Continued)

Creation Date: 12/10/2007 18:30:18
 Receipt Date: 20070209
 Manifest ID: 000752176FLE
 Trans EPA ID: CAR000165175
 Trans Name: BELSHIRE ENVIRONMENTAL SERVICES INC
 Trans 2 EPA ID: OKD981588791
 Trans 2 Name: TRIAD TRANSPORT INC
 TSDf EPA ID: NVT330010000
 Trans Name: US ECOLOGY NEVADA OPERATIONS
 TSDf Alt EPA ID: Not Reported
 TSDf Alt Name: Not Reported
 Waste Code Description: 352 - Other organic solids
 RCRA Code: Not Reported
 Meth Code: H132 - Landfill Or Surface Impoundment That Will Be Closed As Landfill(To Include On-Site Treatment And/Or Stabilization)
 Quantity Tons: 0.075
 Waste Quantity: 150
 Quantity Unit: P
 Additional Code 1: Not Reported
 Additional Code 2: Not Reported
 Additional Code 3: Not Reported
 Additional Code 4: Not Reported
 Additional Code 5: Not Reported

 Shipment Date: 20070204
 Creation Date: 8/9/2007 18:30:58
 Receipt Date: 20070207
 Manifest ID: 000752177FLE
 Trans EPA ID: CAR000165175
 Trans Name: BELSHIRE ENVIRONMENTAL SERVICES INC
 Trans 2 EPA ID: Not Reported
 Trans 2 Name: Not Reported
 TSDf EPA ID: CAT080013352
 Trans Name: DEMENNO KERDOON
 TSDf Alt EPA ID: Not Reported
 TSDf Alt Name: Not Reported
 Waste Code Description: 134 - Aqueous solution with <10% total organic residues
 RCRA Code: Not Reported
 Meth Code: H135 - Discharge To Sewer/Potw Or Npdes(With Prior Storage--With Or Without Treatment)
 Quantity Tons: 0.168
 Waste Quantity: 40
 Quantity Unit: G
 Additional Code 1: Not Reported
 Additional Code 2: Not Reported
 Additional Code 3: Not Reported
 Additional Code 4: Not Reported
 Additional Code 5: Not Reported

Additional Info:

Year: 2006

MAP FINDINGS

SERVICE STATION NO 88, 2700 41ST ST, SOQUEL, CA 95073 (Continued)

Gen EPA ID:	CAR000143172
Shipment Date:	20060504
Creation Date:	8/24/2006 18:32:30
Receipt Date:	20060510
Manifest ID:	25184383
Trans EPA ID:	CAR000165175
Trans Name:	BELSHIRE ENVIRONMENTAL SERVICES INC
Trans 2 EPA ID:	Not Reported
Trans 2 Name:	Not Reported
TSDf EPA ID:	CAT080013352
Trans Name:	DEMENNO KERDOON
TSDf Alt EPA ID:	CAT080013352
TSDf Alt Name:	Not Reported
Waste Code Description:	134 - Aqueous solution with <10% total organic residues
RCRA Code:	Not Reported
Meth Code:	R01 - Recycler
Quantity Tons:	0.42
Waste Quantity:	100
Quantity Unit:	G
Additional Code 1:	Not Reported
Additional Code 2:	Not Reported
Additional Code 3:	Not Reported
Additional Code 4:	Not Reported
Additional Code 5:	Not Reported
Shipment Date:	20060131
Creation Date:	5/27/2006 18:30:56
Receipt Date:	20060203
Manifest ID:	24857261
Trans EPA ID:	CAR000165175
Trans Name:	BELSHIRE ENVIRONMENTAL SERVICES INC
Trans 2 EPA ID:	Not Reported
Trans 2 Name:	Not Reported
TSDf EPA ID:	CAT080013352
Trans Name:	DEMENNO KERDOON
TSDf Alt EPA ID:	CAT080013352
TSDf Alt Name:	Not Reported
Waste Code Description:	134 - Aqueous solution with <10% total organic residues
RCRA Code:	Not Reported
Meth Code:	R01 - Recycler
Quantity Tons:	0.525
Waste Quantity:	125
Quantity Unit:	G
Additional Code 1:	Not Reported
Additional Code 2:	Not Reported
Additional Code 3:	Not Reported
Additional Code 4:	Not Reported
Additional Code 5:	Not Reported
Shipment Date:	20060131

MAP FINDINGS

SERVICE STATION NO 88, 2700 41ST ST, SOQUEL, CA 95073 (Continued)

Creation Date: 5/6/2006 18:31:14
Receipt Date: 20060215
Manifest ID: 24857260
Trans EPA ID: CAR000165175
Trans Name: BELSHIRE ENVIRONMENTAL SERVICES INC
Trans 2 EPA ID: CAD028277036
Trans 2 Name: ASBURY ENVIRONMENTAL
TSDf EPA ID: NVT330010000
Trans Name: US ECOLOGY NEVADA OPERATIONS
TSDf Alt EPA ID: Not Reported
TSDf Alt Name: Not Reported
Waste Code Description: 352 - Other organic solids
RCRA Code: Not Reported
Meth Code: D80 - Disposal, Land Fill
Quantity Tons: 0.075
Waste Quantity: 150
Quantity Unit: P
Additional Code 1: Not Reported
Additional Code 2: Not Reported
Additional Code 3: Not Reported
Additional Code 4: Not Reported
Additional Code 5: Not Reported

SANTA CRUZ CO SITE MITI: Other Ascertainable Records

APN Number: 030-192-04
Name: SERVICE (USA GASOLINE) STATION NO. 88
Address: 2700 41ST AVE
City,State,Zip: CAPITOLA, CA
Case Status: CLOSED
Case Type: Not Reported
Global ID: T0608700160
RO Number: 122
Agency: RWQCB
Closure Letter Date: 8/2/2002
Notes: Not Reported

CERS: Other Ascertainable Records

Name: SAFEWAY FUEL CENTER #1929
Address: 2700 41ST AVE
City,State,Zip: SOQUEL, CA 95073
Site ID: 79470
CERS ID: 10192039
CERS Description: Chemical Storage Facilities

Violations:

Site ID: 79470
Site Name: Safeway Fuel Center #1929
Violation Date: 09-11-2019
Citation: 23 CCR 16 2641(j) - California Code of Regulations, Title 23, Chapter 16, Section(s) 2641(j)

MAP FINDINGS

SERVICE STATION NO 88, 2700 41ST ST, SOQUEL, CA 95073 (Continued)

Violation Description: Failure of the leak detection equipment to be installed, calibrated, operated, and/or maintained properly.
 Violation Notes: Returned to compliance on 09/16/2021. No vacuum alarm noted for Diesel UST. Repair or replace and retest as planned.
 Violation Division: Santa Cruz County Environmental Health
 Violation Program: UST
 Violation Source: CERS,
 Site ID: 79470
 Site Name: Safeway Fuel Center #1929
 Violation Date: 09-19-2022
 Citation: 23 CCR 16 2715(a)(1)(B) - California Code of Regulations, Title 23, Chapter 16, Section(s) 2715(a)(1)(B)
 Violation Description: Failure to submit the Designated Underground Storage Tank Operator Identification Form within 30 days of installing a UST system or within 30 days of a change in DO.
 Violation Notes: Returned to compliance on 09/26/2022. OBSERVATION: Designated Underground Storage Tank Operator Identification Form (DO ID) is from 2019. CORRECTION: Need up to date DO ID form.
 Violation Division: Santa Cruz County Environmental Health
 Violation Program: UST
 Violation Source: CERS,
 Site ID: 79470
 Site Name: Safeway Fuel Center #1929
 Violation Date: 02-25-2014
 Citation: 23 CCR 16 2636(f) - California Code of Regulations, Title 23, Chapter 16, Section(s) 2636(f)
 Violation Description: Failure to continuously monitor the interstitial space of the tank, piping and/or sumps sump such that the leak detection activates an audible/visual alarm when a leak is detected.
 Violation Notes: Returned to compliance on 02/27/2014.
 Violation Division: Santa Cruz County Environmental Health
 Violation Program: UST
 Violation Source: CERS,
 Site ID: 79470
 Site Name: Safeway Fuel Center #1929
 Violation Date: 09-19-2022
 Citation: HSC 6.7 25292.2(a) - California Health and Safety Code, Chapter 6.7, Section(s) 25292.2(a)
 Violation Description: Failure to submit and maintain complete and current Certification of Financial Responsibility or other mechanism of financial assurance.
 Violation Notes: Returned to compliance on 10/28/2022. OBSERVATION: Letter from CFO is missing. CORRECTION: Upload letter from CFO into CERS.
 Violation Division: Santa Cruz County Environmental Health
 Violation Program: UST
 Violation Source: CERS,
 Site ID: 79470
 Site Name: Safeway Fuel Center #1929
 Violation Date: 09-11-2018
 Citation: 23 CCR 16 2641(j) - California Code of Regulations, Title 23, Chapter 16, Section(s) 2641(j)
 Violation Description: Failure of the leak detection equipment to be installed, calibrated, operated, and/or maintained properly.
 Violation Notes: Returned to compliance on 09/16/2021. 87 UST Annular Space Sensor Fault. Repair and retest.
 Violation Division: Santa Cruz County Environmental Health
 Violation Program: UST
 Violation Source: CERS,
 Site ID: 79470
 Site Name: Safeway Fuel Center #1929

MAP FINDINGS

SERVICE STATION NO 88, 2700 41ST ST, SOQUEL, CA 95073 (Continued)

Violation Date: 09-19-2022
 Citation: HSC 6.7 25291(a)(2) - California Health and Safety Code, Chapter 6.7, Section(s) 25291(a)(2)
 Violation Description: Failure to maintain secondary containment (e.g., failure of secondary containment testing).
 Violation Notes: Returned to compliance on 09/28/2023. OBSERVATION: Low liquid alarms have been found in your alarm history report. Liquid brine is leaking from your secondary containment vessels (UDC sumps, vent sump, tank sumps)(Please ask Service Station System for Fuel Alarm History). Designated operator (DO) reports also show that liquid is leaking into the UDC's (DO reports state UDC liquid is pumped out on a monthly basis). Edgar Martinez, sales attendant, states that alarms go off on a consistent basis, causing fueling issues at the pump and he is required to top off liquid brine systems regularly. CORRECTION: Determine cause of liquid brine leaks from secondary containment and make repairs/replacement. Submit work permit and associated fee to our office by the comply-by date.
 Violation Division: Santa Cruz County Environmental Health
 Violation Program: UST
 Violation Source: CERS,

Evaluation:

Eval General Type: Compliance Evaluation Inspection
 Eval Date: 09-16-2021
 Violations Found: No
 Eval Type: Routine done by local agency
 Eval Notes: I was on-site to witness Service Station Systems perform their annual monitor certification and spill bucket tests. All sensors passed, and their spill buckets held for one hour. Please keep haz-waste barrels organized correctly. Service contractor had to move solid haz-waste out of liquid haz-waste barrel. No other violations were observed at this time. Due to COVID-19, no signatures were obtained.
 Eval Division: Santa Cruz County Environmental Health
 Eval Program: UST
 Eval Source: CERS,

Eval General Type: Compliance Evaluation Inspection
 Eval Date: 09-26-2023
 Violations Found: No
 Eval Type: Routine done by local agency
 Eval Notes: Permission to do the inspection was given by Tyler Olea . Service Station Systems performed the Annual monitoring Certification. All components tested passed.
 Eval Division: Santa Cruz County Environmental Health
 Eval Program: UST
 Eval Source: CERS,

Eval General Type: Compliance Evaluation Inspection
 Eval Date: 09-26-2023
 Violations Found: No
 Eval Type: Routine done by local agency
 Eval Notes: Permission to do the inspection was given by Tyler Olea. Service Station Systems performed the Annual monitoring Certification. All components tested passed.
 Eval Division: Santa Cruz County Environmental Health
 Eval Program: HW
 Eval Source: CERS,

Eval General Type: Compliance Evaluation Inspection
 Eval Date: 02-25-2014
 Violations Found: No
 Eval Type: Routine done by local agency
 Eval Notes: Not Reported
 Eval Division: Santa Cruz County Environmental Health
 Eval Program: HMRRP

MAP FINDINGS

SERVICE STATION NO 88, 2700 41ST ST, SOQUEL, CA 95073 (Continued)

Eval Source:	CERS,
Eval General Type:	Compliance Evaluation Inspection
Eval Date:	02-25-2014
Violations Found:	Yes
Eval Type:	Routine done by local agency
Eval Notes:	Not Reported
Eval Division:	Santa Cruz County Environmental Health
Eval Program:	UST
Eval Source:	CERS,
Eval General Type:	Compliance Evaluation Inspection
Eval Date:	09-11-2018
Violations Found:	No
Eval Type:	Routine done by local agency
Eval Notes:	Not Reported
Eval Division:	Santa Cruz County Environmental Health
Eval Program:	HW
Eval Source:	CERS,
Eval General Type:	Compliance Evaluation Inspection
Eval Date:	09-19-2022
Violations Found:	No
Eval Type:	Routine done by local agency
Eval Notes:	Not Reported
Eval Division:	Santa Cruz County Environmental Health
Eval Program:	HMRRP
Eval Source:	CERS,
Eval General Type:	Compliance Evaluation Inspection
Eval Date:	09-26-2023
Violations Found:	No
Eval Type:	Routine done by local agency
Eval Notes:	Permission to do the inspection was given by Tyler Olea . Service Station Systems performed the Annual monitoring Certification. All components tested passed.
Eval Division:	Santa Cruz County Environmental Health
Eval Program:	HMRRP
Eval Source:	CERS,
Eval General Type:	Compliance Evaluation Inspection
Eval Date:	04-14-2014
Violations Found:	No
Eval Type:	Routine done by local agency
Eval Notes:	Not Reported
Eval Division:	Santa Cruz County Environmental Health
Eval Program:	UST
Eval Source:	CERS,
Eval General Type:	Compliance Evaluation Inspection
Eval Date:	09-11-2019
Violations Found:	No
Eval Type:	Routine done by local agency
Eval Notes:	Not Reported

MAP FINDINGS

SERVICE STATION NO 88, 2700 41ST ST, SOQUEL, CA 95073 (Continued)

Eval Division:	Santa Cruz County Environmental Health
Eval Program:	HW
Eval Source:	CERS,
Eval General Type:	Compliance Evaluation Inspection
Eval Date:	09-14-2017
Violations Found:	No
Eval Type:	Routine done by local agency
Eval Notes:	Not Reported
Eval Division:	Santa Cruz County Environmental Health
Eval Program:	HW
Eval Source:	CERS,
Eval General Type:	Other/Unknown
Eval Date:	09-16-2021
Violations Found:	No
Eval Type:	Other, not routine, done by local agency
Eval Notes:	Not Reported
Eval Division:	Santa Cruz County Environmental Health
Eval Program:	HW
Eval Source:	CERS,
Eval General Type:	Compliance Evaluation Inspection
Eval Date:	04-14-2014
Violations Found:	No
Eval Type:	Routine done by local agency
Eval Notes:	Not Reported
Eval Division:	Santa Cruz County Environmental Health
Eval Program:	HW
Eval Source:	CERS,
Eval General Type:	Compliance Evaluation Inspection
Eval Date:	04-16-2015
Violations Found:	No
Eval Type:	Routine done by local agency
Eval Notes:	Not Reported
Eval Division:	Santa Cruz County Environmental Health
Eval Program:	HW
Eval Source:	CERS,
Eval General Type:	Compliance Evaluation Inspection
Eval Date:	04-16-2015
Violations Found:	No
Eval Type:	Routine done by local agency
Eval Notes:	Not Reported
Eval Division:	Santa Cruz County Environmental Health
Eval Program:	UST
Eval Source:	CERS,
Eval General Type:	Compliance Evaluation Inspection
Eval Date:	09-11-2018
Violations Found:	Yes
Eval Type:	Routine done by local agency

MAP FINDINGS

SERVICE STATION NO 88, 2700 41ST ST, SOQUEL, CA 95073 (Continued)

Eval Notes: Annual site inspection. Monitoring Cert conducted today by Service Station Systems.
 Eval Division: Santa Cruz County Environmental Health
 Eval Program: UST
 Eval Source: CERS,

 Eval General Type: Compliance Evaluation Inspection
 Eval Date: 09-14-2017
 Violations Found: No
 Eval Type: Routine done by local agency
 Eval Notes: Monitoring Certification by Service Station Systems.
 Eval Division: Santa Cruz County Environmental Health
 Eval Program: UST
 Eval Source: CERS,

 Eval General Type: Compliance Evaluation Inspection
 Eval Date: 02-25-2014
 Violations Found: No
 Eval Type: Routine done by local agency
 Eval Notes: Not Reported
 Eval Division: Santa Cruz County Environmental Health
 Eval Program: HW
 Eval Source: CERS,

 Eval General Type: Compliance Evaluation Inspection
 Eval Date: 04-14-2014
 Violations Found: No
 Eval Type: Routine done by local agency
 Eval Notes: Not Reported
 Eval Division: Santa Cruz County Environmental Health
 Eval Program: HMRRP
 Eval Source: CERS,

 Eval General Type: Compliance Evaluation Inspection
 Eval Date: 04-16-2015
 Violations Found: No
 Eval Type: Routine done by local agency
 Eval Notes: Not Reported
 Eval Division: Santa Cruz County Environmental Health
 Eval Program: HMRRP
 Eval Source: CERS,

 Eval General Type: Compliance Evaluation Inspection
 Eval Date: 09-02-2021
 Violations Found: No
 Eval Type: Routine done by local agency
 Eval Notes: On site today to witness the overfill prevention test. Technicians removed all fill tubes and flapper valves, measuring the tubes and comparing them with the tanks charts. Both 87 and 91 passed but diesel failed, coming out at 95.23 %. Repair or replace the flapper valve in the diesel tank within 30 days.
 Eval Division: Santa Cruz County Environmental Health
 Eval Program: UST
 Eval Source: CERS,

 Eval General Type: Compliance Evaluation Inspection
 Eval Date: 09-11-2018

MAP FINDINGS

SERVICE STATION NO 88, 2700 41ST ST, SOQUEL, CA 95073 (Continued)

Violations Found: No
 Eval Type: Routine done by local agency
 Eval Notes: Annual site inspection. Monitoring Cert conducted today by Service Station Systems.
 Eval Division: Santa Cruz County Environmental Health
 Eval Program: HMRRP
 Eval Source: CERS,

Eval General Type: Compliance Evaluation Inspection
 Eval Date: 09-11-2019
 Violations Found: No
 Eval Type: Routine done by local agency
 Eval Notes: Annual site inspection. Monitoring cert by Service Station Systems Inc.
 Eval Division: Santa Cruz County Environmental Health
 Eval Program: HMRRP
 Eval Source: CERS,

Eval General Type: Compliance Evaluation Inspection
 Eval Date: 09-11-2019
 Violations Found: Yes
 Eval Type: Routine done by local agency
 Eval Notes: Not Reported
 Eval Division: Santa Cruz County Environmental Health
 Eval Program: UST
 Eval Source: CERS,

Eval General Type: Compliance Evaluation Inspection
 Eval Date: 09-14-2017
 Violations Found: No
 Eval Type: Routine done by local agency
 Eval Notes: Annual Site Inspection. Monitoring Cert by Service Station Systems.
 Eval Division: Santa Cruz County Environmental Health
 Eval Program: HMRRP
 Eval Source: CERS,

Eval General Type: Compliance Evaluation Inspection
 Eval Date: 09-16-2021
 Violations Found: No
 Eval Type: Routine done by local agency
 Eval Notes: Not Reported
 Eval Division: Santa Cruz County Environmental Health
 Eval Program: HMRRP
 Eval Source: CERS,

Eval General Type: Compliance Evaluation Inspection
 Eval Date: 09-19-2022
 Violations Found: No
 Eval Type: Routine done by local agency
 Eval Notes: Not Reported
 Eval Division: Santa Cruz County Environmental Health
 Eval Program: HW
 Eval Source: CERS,

Eval General Type: Compliance Evaluation Inspection

MAP FINDINGS

SERVICE STATION NO 88, 2700 41ST ST, SOQUEL, CA 95073 (Continued)

Eval Date: 09-19-2022
 Violations Found: Yes
 Eval Type: Routine done by local agency
 Eval Notes: Edgar Martinez, sales attendant, granted me permission to conduct my UST, HMMP, and Hazwaste inspection.
 Eval Division: Santa Cruz County Environmental Health
 Eval Program: UST
 Eval Source: CERS,

Enforcement Action:

Site ID: 79470
 Site Name: Safeway Fuel Center #1929
 Site Address: 2700 41ST AVE
 Site City: SOQUEL
 Site Zip: 95073
 Enf Action Date: 02-25-2014
 Enf Action Type: Notice of Violation (Unified Program)
 Enf Action Description: Notice of Violation Issued by the Inspector at the Time of Inspection
 Enf Action Notes: Not Reported
 Enf Action Division: Santa Cruz County Environmental Health
 Enf Action Program: UST
 Enf Action Source: CERS,

Site ID: 79470
 Site Name: Safeway Fuel Center #1929
 Site Address: 2700 41ST AVE
 Site City: SOQUEL
 Site Zip: 95073
 Enf Action Date: 09-11-2018
 Enf Action Type: Notice of Violation (Unified Program)
 Enf Action Description: Notice of Violation Issued by the Inspector at the Time of Inspection
 Enf Action Notes: Not Reported
 Enf Action Division: Santa Cruz County Environmental Health
 Enf Action Program: UST
 Enf Action Source: CERS,

Coordinates:

Site ID: 79470
 Facility Name: Safeway Fuel Center #1929
 Env Int Type Code: HWG
 Program ID: 10192039
 Coord Name: Not Reported
 Ref Point Type Desc: Center of a facility or station.,
 Latitude: 36.985670
 Longitude: -121.964560

Affiliation:

Affiliation Type Desc: Environmental Contact
 Entity Name: Keith Powers

MAP FINDINGS

SERVICE STATION NO 88, 2700 41ST ST, SOQUEL, CA 95073 (Continued)

Entity Title:	Not Reported
Affiliation Address:	5918 Stoneridge Mall Rd.
Affiliation City:	Pleasanton
Affiliation State:	CA
Affiliation Country:	Not Reported
Affiliation Zip:	94588
Affiliation Phone:	,
Affiliation Type Desc:	Facility Mailing Address
Entity Name:	Mailing Address
Entity Title:	Not Reported
Affiliation Address:	251 Little Falls Dr
Affiliation City:	Wilmington
Affiliation State:	DE
Affiliation Country:	Not Reported
Affiliation Zip:	19808
Affiliation Phone:	,
Affiliation Type Desc:	UST Tank Owner
Entity Name:	Safeway, Inc.
Entity Title:	Not Reported
Affiliation Address:	5918 Stoneridge Mall Rd.
Affiliation City:	Pleasanton
Affiliation State:	CA
Affiliation Country:	United States
Affiliation Zip:	94588
Affiliation Phone:	(925) 469-7000,
Affiliation Type Desc:	CUPA District
Entity Name:	Santa Cruz County Environmental Health
Entity Title:	Not Reported
Affiliation Address:	701 Ocean Boulevard, Suite 312
Affiliation City:	Santa Cruz
Affiliation State:	CA
Affiliation Country:	Not Reported
Affiliation Zip:	95060
Affiliation Phone:	(831) 454-2022,
Affiliation Type Desc:	Document Preparer
Entity Name:	Stantec Consulting Services Inc.
Entity Title:	Not Reported
Affiliation Address:	Not Reported
Affiliation City:	Not Reported
Affiliation State:	Not Reported
Affiliation Country:	Not Reported
Affiliation Zip:	Not Reported
Affiliation Phone:	,
Affiliation Type Desc:	UST Permit Applicant
Entity Name:	Ron Lee
Entity Title:	Environmental Manager
Affiliation Address:	Not Reported

MAP FINDINGS

SERVICE STATION NO 88, 2700 41ST ST, SOQUEL, CA 95073 (Continued)

Affiliation City:	Not Reported
Affiliation State:	Not Reported
Affiliation Country:	Not Reported
Affiliation Zip:	Not Reported
Affiliation Phone:	(925) 469-7513,
Affiliation Type Desc:	Property Owner
Entity Name:	Safeway, Inc.
Entity Title:	Not Reported
Affiliation Address:	6000 Stoneridge Mall Road/PO BOX 9070
Affiliation City:	Pleasanton
Affiliation State:	CA
Affiliation Country:	United States
Affiliation Zip:	94588
Affiliation Phone:	(925) 467-3000,
Affiliation Type Desc:	UST Property Owner Name
Entity Name:	Safeway, Inc.
Entity Title:	Not Reported
Affiliation Address:	PO Box 9070 / 6000 Stoneridge Mail Road
Affiliation City:	Pleasanton
Affiliation State:	CA
Affiliation Country:	United States
Affiliation Zip:	94588
Affiliation Phone:	(925) 467-3000,
Affiliation Type Desc:	UST Tank Operator
Entity Name:	Safeway, Inc.
Entity Title:	Not Reported
Affiliation Address:	PO Box 9070 / 6000 Stoneridge Mail Road
Affiliation City:	Pleasanton
Affiliation State:	CA
Affiliation Country:	United States
Affiliation Zip:	94588
Affiliation Phone:	(925) 467-3000,
Affiliation Type Desc:	Identification Signer
Entity Name:	Keith Powers
Entity Title:	Environmental Compliance Manager
Affiliation Address:	Not Reported
Affiliation City:	Not Reported
Affiliation State:	Not Reported
Affiliation Country:	Not Reported
Affiliation Zip:	Not Reported
Affiliation Phone:	,
Affiliation Type Desc:	Legal Owner
Entity Name:	Safeway, Inc
Entity Title:	Not Reported
Affiliation Address:	5918 Stoneridge Mall Rd.
Affiliation City:	Pleasanton
Affiliation State:	CA

MAP FINDINGS

SERVICE STATION NO 88, 2700 41ST ST, SOQUEL, CA 95073 (Continued)

Affiliation Country: United States
 Affiliation Zip: 94588
 Affiliation Phone: (925) 467-3000,
 Affiliation Type Desc: Operator
 Entity Name: Safeway, Inc.
 Entity Title: Not Reported
 Affiliation Address: Not Reported
 Affiliation City: Not Reported
 Affiliation State: Not Reported
 Affiliation Country: Not Reported
 Affiliation Zip: Not Reported
 Affiliation Phone: (925) 580-8131,
 Affiliation Type Desc: Parent Corporation
 Entity Name: Safeway, Inc.
 Entity Title: Not Reported
 Affiliation Address: Not Reported
 Affiliation City: Not Reported
 Affiliation State: Not Reported
 Affiliation Country: Not Reported
 Affiliation Zip: Not Reported
 Affiliation Phone: ,

BRATTON ROBERT E 4100 SOQUEL DR, SOQUEL, CA, 95073			1021238832
◆ C26	NE <1/10	(412 ft. / 0.078 mi.)	EDR Exclusive Records
	2 ft. Lower Elevation	120 ft. Above Sea Level	

Worksheet:

EDR Hist Auto: EDR Exclusive Records

Year: Name: / Type:
 1969: BRATTON ROBERT E / Gasoline Service Stations
 1971: BRATTON ROBERT E / Gasoline Service Stations

4100 SOQUEL DR 4100 SOQUEL DR, SOQUEL, CA, 95073			1028911936
◆ C27	NE <1/10	(412 ft. / 0.078 mi.)	Other Ascertainable Records
	2 ft. Lower Elevation	120 ft. Above Sea Level	

Worksheet:

UST FINDER RELEASE: Other Ascertainable Records

Object ID: 45537
 Facility ID: Not Reported

MAP FINDINGS

4100 SOQUEL DR, 4100 SOQUEL DR, SOQUEL, CA 95073 (Continued)

Lust ID: CAT0608700170
 Name: 4100 SOQUEL DR
 Address: 4100 SOQUEL DR
 City,State,Zip: SOQUEL, CA 95073
 Address Match Type: StreetAddress
 Reported Date: Not Reported
 Status: No Further Action
 Substance: Not Reported
 Population within 1500ft: 718
 Domestic Wells within 1500ft: 48
 Land Use: Developed, Medium Intensity
 Within SPA: No
 SPA PWS Facility ID: Not Reported
 SPA Water Type: Not Reported
 SPA Facility Type: Not Reported
 SPA HUC12: Not Reported
 Within WHPA: Yes
 WHPA PWS Facility ID: CA4410017_12065
 WHPA Water Type: GW - Ground water
 WHPA Facility Type: WL - Well
 WHPA HUC12: 180600150303
 Within 100yr Floodplain: No
 Tribe: Not Reported
 EPA Region: 9
 NFA Letter 1: Not Reported
 NFA Letter 2: Not Reported
 NFA Letter 3: Not Reported
 NFA Letter 4: Not Reported
 Closed With Residual Contaminate: Not Reported
 Coordinate Source: Geocode
 X Coord: -121.96454
 Y Coord: 36.9874
 Latitude: 36.9874
 Longitude: -121.96454

4100 SOQUEL DR 4100 SOQUEL DR, SOQUEL, CA, 95073		S104025373
◆ C28	NE <1/10 (412 ft. / 0.078 mi.)	Lists of state and tribal leaking storage tanks Other Ascertainable Records
	2 ft. Lower Elevation 120 ft. Above Sea Level	

Worksheet:

LUST: Lists of state and tribal leaking storage tanks

Name: 4100 SOQUEL DR
 Address: 4100 SOQUEL DR
 City,State,Zip: SOQUEL, CA 95073
 Lead Agency: SANTA CRUZ COUNTY
 Case Type: LUST Cleanup Site

MAP FINDINGS

4100 SOQUEL DR, 4100 SOQUEL DR, SOQUEL, CA 95073 (Continued)

Geo Track: http://geotracker.waterboards.ca.gov/profile_report.asp?global_id=T0608700170
 Global Id: T0608700170
 Latitude: 36.9877411
 Longitude: -121.9629284
 Status: Completed - Case Closed
 Status Date: 09/25/2005
 Case Worker: Not Reported
 RB Case Number: 3066
 Local Agency: Not Reported
 File Location: Not Reported
 Local Case Number: Not Reported
 Potential Media Affect: Soil
 Potential Contaminants of Concern: Gasoline
 EPA Region: 9
 Coordinate Source: * Historical Geocode - Exact Address Match
 Cuf Case: YES
 Quantity Released Gallons: Not Reported
 Begin Date: 01/01/1975
 Leak Reported Date: 07/09/1999
 How Discovered: Other Means
 How Discovered Description: Not Reported
 Discharge Source: Other
 Discharge Cause: Unknown
 Stop Method: Not Reported
 Stop Description: Not Reported
 No Further Action Date: 09/25/2005
 CA Water Watershed Name: Big Basin - Santa Cruz - Aptos-Soquel (304.13)
 Dwr Groundwater Subbasin Name: Santa Cruz Mid-County (3-001)
 Disadvantaged Community: Not Reported
 CA Enviroscreen 3 Score: 6-10%
 CA Enviroscreen 4 Score: 15-20%
 Military DOD Site: No
 Facility Project Subtype: Not Reported
 RWQCB Region: CENTRAL COAST RWQCB (REGION 3)
 Site History: Not Reported

LUST:

Global Id: T0608700170
 Action Type: Other
 Date: 07/09/1999
 Action: Leak Reported

Global Id: T0608700170
 Action Type: ENFORCEMENT
 Date: 01/25/2001
 Action: Closure/No Further Action Letter

Global Id: T0608700170
 Action Type: ENFORCEMENT
 Date: 08/02/1999
 Action: 13267 Requirement

MAP FINDINGS

4100 SOQUEL DR, 4100 SOQUEL DR, SOQUEL, CA 95073 (Continued)

Global Id: T0608700170
 Action Type: Other
 Date: 07/02/1998
 Action: Leak Discovery

LUST:

Global Id: T0608700170
 Status: Open - Case Begin Date
 Status Date: 01/01/1975
 Global Id: T0608700170
 Status: Open - Remediation
 Status Date: 01/01/1975
 Global Id: T0608700170
 Status: Completed - Case Closed
 Status Date: 09/25/2005

LUST REG 3:

Region: 3
 Regional Board: Central Coast Region
 Facility County: Santa Cruz
 Global ID: T0608700170
 Status: Remediation Plan
 Case Number: 3066
 Local Case Num: Not Reported
 Case Type: S
 Substance: Gasoline
 Quantity: Not Reported
 Abatement Method: Unknown - action taken at site is unknown
 Leak Source: UNK
 Leak Cause: UNK
 How Stopped: Not Reported
 How Discovered: OM
 Release Date: 07/09/1999
 Discovered Date: 7/2/98
 Enter Date: 08/23/1999
 Stop Date: Not Reported
 Review Date: / /
 Enforce Date: Not Reported
 Close Date: Not Reported
 Enforcement Type: Not Reported
 Responsible Party: Not Reported
 RP Address: Not Reported
 Contact: Not Reported
 Cross Street: 41ST AVE
 Local Agency: 44000
 Lead Agency: Local Agency
 Staff Initials: BUC

MAP FINDINGS

4100 SOQUEL DR, 4100 SOQUEL DR, SOQUEL, CA 95073 (Continued)

Confirm Leak:	Not Reported
Workplan:	Not Reported
Prelim Assess:	Not Reported
Pollution Char:	/ /
Remedial Plan:	1/1/75
Remedial Action:	Not Reported
Monitoring:	/ /
Pilot Program:	UST
Interim Action:	0
Funding:	0
MTBE Class:	*
Max MTBE Grnd Wtr:	Not Reported
Max MTBE Soil:	Not Reported
Max MTBE Data:	/ /
MTBE Tested:	NT
Lat/Long:	36.9877411 / -121.9629284
Soil Qualifier:	Not Reported
Grnd Wtr Qualifier:	Not Reported
Mtbe Concentratn:	0
Mtbe Fuel:	1
Org Name:	Not Reported
Basin Plan:	4.13
Beneficial:	Not Reported
Priority:	Not Reported
UST Cleanup Fund ID:	Not Reported
Suspended:	Not Reported
Operator:	Not Reported
Water System:	Not Reported
Well Name:	Not Reported
Distance From Well:	0
Assigned Name:	Not Reported
Summary:	Not Reported

CORTESE: Other Ascertainable Records

Name:	4100 SOQUEL DR
Address:	4100 SOQUEL DR
City,State,Zip:	SOQUEL, CA 95073
Region:	CORTESE
Envirostor Id:	Not Reported
Global ID:	T0608700170
Site/Facility Type:	LUST CLEANUP SITE
Cleanup Status:	COMPLETED - CASE CLOSED
Status Date:	Not Reported
Site Code:	Not Reported
Latitude:	Not Reported
Longitude:	Not Reported
Owner:	Not Reported
Enf Type:	Not Reported
Swat R:	Not Reported

MAP FINDINGS

4100 SOQUEL DR, 4100 SOQUEL DR, SOQUEL, CA 95073 (Continued)

Flag: active
 Order No: Not Reported
 Waste Discharge System No: Not Reported
 Effective Date: Not Reported
 Region 2: Not Reported
 WID Id: Not Reported
 Solid Waste Id No: Not Reported
 Waste Management Unit Name: Not Reported
 File Name: Active Open

CERS: Other Ascertainable Records

Name: 4100 SOQUEL DR
 Address: 4100 SOQUEL DR
 City,State,Zip: SOQUEL, CA 95073
 Site ID: 706692
 CERS ID: T0608700170
 CERS Description: Leaking Underground Storage Tank Cleanup Site

SAFEWAY 1929 2720 41ST AVE, SOQUEL, CA, 95073		S109291941
◆ D29	ESE <1/10 (450 ft. / 0.085 mi.)	Local Lists of Hazardous waste / Contaminated Sites Other Ascertainable Records
	4 ft. Lower Elevation 118 ft. Above Sea Level	

Worksheet:

CERS HAZ WASTE: Local Lists of Hazardous waste / Contaminated Sites

Name: SAFEWAY 1929
 Address: 2720 41ST AVE
 City,State,Zip: SOQUEL, CA 95073
 Site ID: 63982
 CERS ID: 10156805
 CERS Description: Hazardous Waste Generator

CUPA SANTA CRUZ: Other Ascertainable Records

Name: SAFEWAY 1929
 Address: 2720 41ST AVE
 City,State,Zip: SOQUEL, CA 95073
 Facility Id: FA0007062
 Cross Street: Not Reported
 Description: HMMP SHORT FORM BASE FEE

Name: SAFEWAY 1929
 Address: 2720 41ST AVE
 City,State,Zip: SOQUEL, CA 95073
 Facility Id: FA0007062
 Cross Street: Not Reported
 Description: HMMP SHORT FORM 1 HAZ CLASS

MAP FINDINGS

SAFEWAY 1929, 2720 41ST AVE, SOQUEL, CA 95073 (Continued)

Name: SAFEWAY 1929
Address: 2720 41ST AVE
City,State,Zip: SOQUEL, CA 95073
Facility Id: FA0007062
Cross Street: Not Reported
Description: HAZARDOUS WASTE GENERATOR (HMMP SHORT FORM)

CERS: Other Ascertainable Records

Name: SAFEWAY 1929
Address: 2720 41ST AVE
City,State,Zip: SOQUEL, CA 95073
Site ID: 63982
CERS ID: 10156805
CERS Description: Chemical Storage Facilities

Evaluation:

Eval General Type: Compliance Evaluation Inspection
Eval Date: 03-09-2015
Violations Found: No
Eval Type: Routine done by local agency
Eval Notes: Not Reported
Eval Division: Santa Cruz County Environmental Health
Eval Program: HW
Eval Source: CERS,

Eval General Type: Compliance Evaluation Inspection
Eval Date: 03-16-2016
Violations Found: No
Eval Type: Routine done by local agency
Eval Notes: Not Reported
Eval Division: Santa Cruz County Environmental Health
Eval Program: HW
Eval Source: CERS,

Eval General Type: Compliance Evaluation Inspection
Eval Date: 03-16-2016
Violations Found: No
Eval Type: Routine done by local agency
Eval Notes: Site inspection with Patricia Garrett.
Eval Division: Santa Cruz County Environmental Health
Eval Program: HMRRP
Eval Source: CERS,

Eval General Type: Compliance Evaluation Inspection
Eval Date: 05-17-2023
Violations Found: No
Eval Type: Routine done by local agency
Eval Notes: Permission to dop the inspection was given by Wanda Watson
Eval Division: Santa Cruz County Environmental Health
Eval Program: HW
Eval Source: CERS,

MAP FINDINGS

SAFEWAY 1929, 2720 41ST AVE, SOQUEL, CA 95073 (Continued)

Eval General Type:	Compliance Evaluation Inspection
Eval Date:	06-22-2017
Violations Found:	No
Eval Type:	Routine done by local agency
Eval Notes:	Not Reported
Eval Division:	Santa Cruz County Environmental Health
Eval Program:	HW
Eval Source:	CERS,
Eval General Type:	Compliance Evaluation Inspection
Eval Date:	06-22-2017
Violations Found:	No
Eval Type:	Routine done by local agency
Eval Notes:	Annual Site Inspection.
Eval Division:	Santa Cruz County Environmental Health
Eval Program:	HMRRP
Eval Source:	CERS,
Eval General Type:	Compliance Evaluation Inspection
Eval Date:	08-08-2018
Violations Found:	No
Eval Type:	Routine done by local agency
Eval Notes:	Not Reported
Eval Division:	Santa Cruz County Environmental Health
Eval Program:	HW
Eval Source:	CERS,
Eval General Type:	Compliance Evaluation Inspection
Eval Date:	05-17-2023
Violations Found:	No
Eval Type:	Routine done by local agency
Eval Notes:	Permission to dop the inspection was given by Wanda Watson
Eval Division:	Santa Cruz County Environmental Health
Eval Program:	HMRRP
Eval Source:	CERS,
Eval General Type:	Compliance Evaluation Inspection
Eval Date:	08-08-2018
Violations Found:	No
Eval Type:	Routine done by local agency
Eval Notes:	Annual site inspection.
Eval Division:	Santa Cruz County Environmental Health
Eval Program:	HMRRP
Eval Source:	CERS,
Eval General Type:	Compliance Evaluation Inspection
Eval Date:	08-22-2019
Violations Found:	No
Eval Type:	Routine done by local agency
Eval Notes:	Not Reported
Eval Division:	Santa Cruz County Environmental Health
Eval Program:	HW

MAP FINDINGS

SAFeway 1929, 2720 41ST AVE, SOQUEL, CA 95073 (Continued)

Eval Source:	CERS,
Eval General Type:	Compliance Evaluation Inspection
Eval Date:	02-20-2014
Violations Found:	No
Eval Type:	Routine done by local agency
Eval Notes:	Not Reported
Eval Division:	Santa Cruz County Environmental Health
Eval Program:	HMRRP
Eval Source:	CERS,
Eval General Type:	Compliance Evaluation Inspection
Eval Date:	02-20-2014
Violations Found:	No
Eval Type:	Routine done by local agency
Eval Notes:	Not Reported
Eval Division:	Santa Cruz County Environmental Health
Eval Program:	HW
Eval Source:	CERS,
Eval General Type:	Compliance Evaluation Inspection
Eval Date:	03-09-2015
Violations Found:	No
Eval Type:	Routine done by local agency
Eval Notes:	Not Reported
Eval Division:	Santa Cruz County Environmental Health
Eval Program:	HMRRP
Eval Source:	CERS,
Eval General Type:	Compliance Evaluation Inspection
Eval Date:	08-22-2019
Violations Found:	No
Eval Type:	Routine done by local agency
Eval Notes:	Annual site inspection
Eval Division:	Santa Cruz County Environmental Health
Eval Program:	HMRRP
Eval Source:	CERS,

Coordinates:

Site ID:	63982
Facility Name:	Safeway 1929
Env Int Type Code:	HWG
Program ID:	10156805
Coord Name:	Not Reported
Ref Point Type Desc:	Center of a facility or station.,
Latitude:	36.986370
Longitude:	-121.963570

Affiliation:

Affiliation Type Desc:	CUPA District
Entity Name:	Santa Cruz County Environmental Health

MAP FINDINGS

SAFeway 1929, 2720 41ST AVE, SOQUEL, CA 95073 (Continued)

Entity Title: Not Reported
 Affiliation Address: 701 Ocean Boulevard, Suite 312
 Affiliation City: Santa Cruz
 Affiliation State: CA
 Affiliation Country: Not Reported
 Affiliation Zip: 95060
 Affiliation Phone: (831) 454-2022,

Affiliation Type Desc: Environmental Contact
 Entity Name: Chris Phillips
 Entity Title: Not Reported
 Affiliation Address: 5918 Stoneridge Mall Rd
 Affiliation City: Pleasanton
 Affiliation State: CA
 Affiliation Country: Not Reported
 Affiliation Zip: 94588
 Affiliation Phone: ,

Affiliation Type Desc: Document Preparer
 Entity Name: Keith Powers
 Entity Title: Not Reported
 Affiliation Address: Not Reported
 Affiliation City: Not Reported
 Affiliation State: Not Reported
 Affiliation Country: Not Reported
 Affiliation Zip: Not Reported
 Affiliation Phone: ,

Affiliation Type Desc: Identification Signer
 Entity Name: Chris Phillips
 Entity Title: Environmental Manager
 Affiliation Address: Not Reported
 Affiliation City: Not Reported
 Affiliation State: Not Reported
 Affiliation Country: Not Reported
 Affiliation Zip: Not Reported
 Affiliation Phone: ,

Affiliation Type Desc: Legal Owner
 Entity Name: Safeway, Inc.
 Entity Title: Not Reported
 Affiliation Address: 5918 Stoneridge Mall Rd
 Affiliation City: Pleasanton
 Affiliation State: CA
 Affiliation Country: United States
 Affiliation Zip: 94588
 Affiliation Phone: (925) 469-7000,

Affiliation Type Desc: Operator
 Entity Name: Safeway Inc.
 Entity Title: Not Reported
 Affiliation Address: Not Reported

MAP FINDINGS

SAFEWAY 1929, 2720 41ST AVE, SOQUEL, CA 95073 (Continued)

Affiliation City: Not Reported
 Affiliation State: Not Reported
 Affiliation Country: Not Reported
 Affiliation Zip: Not Reported
 Affiliation Phone: (925) 469-7000,

 Affiliation Type Desc: Parent Corporation
 Entity Name: Safeway, Inc.
 Entity Title: Not Reported
 Affiliation Address: Not Reported
 Affiliation City: Not Reported
 Affiliation State: Not Reported
 Affiliation Country: Not Reported
 Affiliation Zip: Not Reported
 Affiliation Phone: ,

 Affiliation Type Desc: Facility Mailing Address
 Entity Name: Mailing Address
 Entity Title: Not Reported
 Affiliation Address: PO Box 29096, MS 6516
 Affiliation City: Phoenix
 Affiliation State: AZ
 Affiliation Country: Not Reported
 Affiliation Zip: 85038
 Affiliation Phone: ,

SAFEWAY STORE #1929 2720 41ST AVE, SOQUEL, CA, 95073-2111		1024826244
◆ D30	ESE <1/10 (450 ft. / 0.085 mi.)	Other Ascertainable Records
	4 ft. Lower Elevation 118 ft. Above Sea Level	

Worksheet:

RCRA Listings: Other Ascertainable Records

Date Form Received by Agency: 20100621
 Handler Name: Safeway Store #1929
 Handler Address: 2720 41ST AVE
 Handler City,State,Zip: SOQUEL, CA 95073-2111
 EPA ID: CAL000353645
 Contact Name: SHARON SANGER
 Contact Address: 250 E PARKCENTER BLVD
 Contact City,State,Zip: BOISE, ID 83706
 Contact Telephone: 208-395-6150
 Contact Fax: 623-336-6455
 Contact Email: SHARON.SANGER@SAFEWAY.COM
 Contact Title: Not Reported
 EPA Region: 09
 Land Type: Not Reported

MAP FINDINGS

SAFEBAY STORE #1929, 2720 41ST AVE, SOQUEL, CA 95073-2111 (Continued)

Federal Waste Generator Description:	Not a generator, verified
Non-Notifier:	Not Reported
Biennial Report Cycle:	Not Reported
Accessibility:	Not Reported
Active Site Indicator:	Handler Activities
State District Owner:	Not Reported
State District:	Not Reported
Mailing Address:	250 E PARKCENTER BLVD
Mailing City,State,Zip:	BOISE, ID 83706-0000
Owner Name:	Albertsons Companies
Owner Type:	Other
Operator Name:	Sharon Sanger
Operator Type:	Other
Short-Term Generator Activity:	No
Importer Activity:	No
Mixed Waste Generator:	No
Transporter Activity:	No
Transfer Facility Activity:	No
Recycler Activity with Storage:	No
Small Quantity On-Site Burner Exemption:	No
Smelting Melting and Refining Furnace Exemption:	No
Underground Injection Control:	No
Off-Site Waste Receipt:	No
Universal Waste Indicator:	Yes
Universal Waste Destination Facility:	Yes
Federal Universal Waste:	No
Active Site State-Reg Handler:	---
Federal Facility Indicator:	Not Reported
Hazardous Secondary Material Indicator:	N
Sub-Part K Indicator:	Not Reported
2018 GPRA Permit Baseline:	Not on the Baseline
2018 GPRA Renewals Baseline:	Not on the Baseline
202 GPRA Corrective Action Baseline:	No
Subject to Corrective Action Universe:	No
Non-TSDs Where RCRA CA has Been Imposed Universe:	No
Corrective Action Priority Ranking:	No NCAPS ranking
Environmental Control Indicator:	No
Institutional Control Indicator:	No
Human Exposure Controls Indicator:	N/A
Groundwater Controls Indicator:	N/A
Significant Non-Complier Universe:	No
Unaddressed Significant Non-Complier Universe:	No
Addressed Significant Non-Complier Universe:	No
Significant Non-Complier With a Compliance Schedule Universe:	No
Financial Assurance Required:	Not Reported

MAP FINDINGS

SAFEWAY STORE #1929, 2720 41ST AVE, SOQUEL, CA 95073-2111 (Continued)

Handler Date of Last Change:	20180905
Recognized Trader-Importer:	No
Recognized Trader-Exporter:	No
Importer of Spent Lead Acid Batteries:	No
Exporter of Spent Lead Acid Batteries:	No
Recycler Activity Without Storage:	No
Manifest Broker:	No
Sub-Part P Indicator:	No

Handler - Owner Operator:

Owner/Operator Indicator:	Owner
Owner/Operator Name:	ALBERTSONS COMPANIES
Legal Status:	Other
Date Became Current:	Not Reported
Date Ended Current:	Not Reported
Owner/Operator Address:	250 E PARKCENTER BLVD
Owner/Operator City,State,Zip:	BOISE, ID 83706-0000
Owner/Operator Telephone:	208-395-6200
Owner/Operator Telephone Ext:	Not Reported
Owner/Operator Fax:	Not Reported
Owner/Operator Email:	Not Reported

Owner/Operator Indicator:	Operator
Owner/Operator Name:	SHARON SANGER
Legal Status:	Other
Date Became Current:	Not Reported
Date Ended Current:	Not Reported
Owner/Operator Address:	250 E PARKCENTER BLVD
Owner/Operator City,State,Zip:	BOISE, ID 83706
Owner/Operator Telephone:	208-395-6150
Owner/Operator Telephone Ext:	Not Reported
Owner/Operator Fax:	Not Reported
Owner/Operator Email:	Not Reported

Historic Generators:

Receive Date:	20100621
Handler Name:	SAFEWAY STORE #1929
Federal Waste Generator Description:	Not a generator, verified
State District Owner:	Not Reported
Large Quantity Handler of Universal Waste:	No
Recognized Trader Importer:	No
Recognized Trader Exporter:	No
Spent Lead Acid Battery Importer:	No
Spent Lead Acid Battery Exporter:	No
Current Record:	Yes
Non Storage Recycler Activity:	Not Reported
Electronic Manifest Broker:	Not Reported

MAP FINDINGS

SAFeway STORE #1929, 2720 41ST AVE, SOQUEL, CA 95073-2111 (Continued)

List of NAICS Codes and Descriptions:

NAICS Code: 45291
NAICS Description: WAREHOUSE CLUBS AND SUPERCENTERS

Facility Has Received Notices of Violations:

Violations: No Violations Found

Evaluation Action Summary:

Evaluations: No Evaluations Found

GOVERNMENT RECORDS SEARCHED / DATA CURRENCY TRACKING

St	Acronym	Full Name	Government Agency	Gov Date	Arvl. Date	Active Date
ENVIRONMENTAL RECORDS						
<i>Federal NPL site list</i>						
US	NPL	National Priority List	EPA	02/29/2024	03/01/2024	03/27/2024
US	Proposed NPL	Proposed National Priority List Sites	EPA	02/29/2024	03/01/2024	03/27/2024
US	NPL LIENS	Federal Superfund Liens	EPA	10/15/1991	02/02/1994	03/30/1994
<i>Federal CERCLIS list</i>						
US	SEMS	Superfund Enterprise Management System	EPA	01/29/2024	02/01/2024	02/22/2024
<i>Federal RCRA CORRACTS facilities list</i>						
US	CORRACTS	Corrective Action Report	EPA	12/04/2023	12/06/2023	12/12/2023
<i>Federal RCRA TSD facilities list</i>						
US	RCRA-TSDF	RCRA - Treatment, Storage and Disposal	Environmental Protection Agency	12/04/2023	12/06/2023	12/12/2023
<i>Federal RCRA generators list</i>						
US	RCRA-LQG	RCRA - Large Quantity Generators	Environmental Protection Agency	12/04/2023	12/06/2023	12/12/2023
US	RCRA-SQG	RCRA - Small Quantity Generators	Environmental Protection Agency	12/04/2023	12/06/2023	12/12/2023
US	RCRA-VSQG	RCRA - Very Small Quantity Generators (Formerly Conditionall	Environmental Protection Agency	12/04/2023	12/06/2023	12/12/2023
<i>Federal institutional controls / engineering controls registries</i>						
US	LUCIS	Land Use Control Information System	Department of the Navy	02/14/2024	02/16/2024	04/04/2024
US	US ENG CONTROLS	Engineering Controls Sites List	Environmental Protection Agency	02/13/2024	02/21/2024	04/04/2024
US	US INST CONTROLS	Institutional Controls Sites List	Environmental Protection Agency	02/13/2024	02/21/2024	04/04/2024
<i>Federal ERNS list</i>						
US	ERNS	Emergency Response Notification System	National Response Center, United States Coast	12/12/2023	12/13/2023	02/28/2024
<i>State and tribal - equivalent NPL</i>						
CA	RESPONSE	State Response Sites	Department of Toxic Substances Control	01/22/2024	01/23/2024	04/08/2024
<i>State and tribal - equivalent CERCLIS</i>						
CA	ENVIROSTOR	EnviroStor Database	Department of Toxic Substances Control	01/22/2024	01/23/2024	04/08/2024
<i>State and tribal landfill / solid waste disposal</i>						
CA	SWF/LF (SWIS)	Solid Waste Information System	Department of Resources Recycling and Recover	02/05/2024	02/06/2024	04/26/2024
<i>State and tribal leaking storage tank lists</i>						
CA	LUST	Leaking Underground Fuel Tank Report (GEOTRACKER)	State Water Resources Control Board	12/04/2023	12/05/2023	02/28/2024
CA	LUST REG 6L	Leaking Underground Storage Tank Case Listing	California Regional Water Quality Control Boa	09/09/2003	09/10/2003	10/07/2003
CA	LUST REG 9	Leaking Underground Storage Tank Report	California Regional Water Quality Control Boa	03/01/2001	04/23/2001	05/21/2001
CA	LUST REG 8	Leaking Underground Storage Tanks	California Regional Water Quality Control Boa	02/14/2005	02/15/2005	03/28/2005
CA	LUST REG 7	Leaking Underground Storage Tank Case Listing	California Regional Water Quality Control Boa	02/26/2004	02/26/2004	03/24/2004
CA	LUST REG 5	Leaking Underground Storage Tank Database	California Regional Water Quality Control Boa	07/01/2008	07/22/2008	07/31/2008
CA	LUST REG 4	Underground Storage Tank Leak List	California Regional Water Quality Control Boa	09/07/2004	09/07/2004	10/12/2004

GOVERNMENT RECORDS SEARCHED / DATA CURRENCY TRACKING

St	Acronym	Full Name	Government Agency	Gov Date	Arvl. Date	Active Date
CA	LUST REG 3	Leaking Underground Storage Tank Database	California Regional Water Quality Control Boa	05/19/2003	05/19/2003	06/02/2003
CA	LUST REG 2	Fuel Leak List	California Regional Water Quality Control Boa	09/30/2004	10/20/2004	11/19/2004
CA	LUST REG 1	Active Toxic Site Investigation	California Regional Water Quality Control Boa	02/01/2001	02/28/2001	03/29/2001
CA	LUST REG 6V	Leaking Underground Storage Tank Case Listing	California Regional Water Quality Control Boa	06/07/2005	06/07/2005	06/29/2005
US	INDIAN LUST R9	Leaking Underground Storage Tanks on Indian Land	Environmental Protection Agency	10/25/2023	01/17/2024	03/13/2024
US	INDIAN LUST R1	Leaking Underground Storage Tanks on Indian Land	EPA Region 1	10/25/2023	01/17/2024	03/13/2024
US	INDIAN LUST R8	Leaking Underground Storage Tanks on Indian Land	EPA Region 8	10/25/2023	01/17/2024	03/13/2024
US	INDIAN LUST R7	Leaking Underground Storage Tanks on Indian Land	EPA Region 7	10/25/2023	01/17/2024	03/13/2024
US	INDIAN LUST R10	Leaking Underground Storage Tanks on Indian Land	EPA Region 10	10/25/2023	01/17/2024	03/13/2024
US	INDIAN LUST R6	Leaking Underground Storage Tanks on Indian Land	EPA Region 6	10/25/2023	01/17/2024	03/13/2024
US	INDIAN LUST R4	Leaking Underground Storage Tanks on Indian Land	EPA Region 4	10/25/2023	01/17/2024	03/13/2024
US	INDIAN LUST R5	Leaking Underground Storage Tanks on Indian Land	EPA, Region 5	10/04/2023	01/17/2024	03/13/2024
CA	CPS-SLIC	Statewide SLIC Cases (GEOTRACKER)	State Water Resources Control Board	12/04/2023	12/05/2023	02/27/2024
CA	SLIC REG 1	Active Toxic Site Investigations	California Regional Water Quality Control Boa	04/03/2003	04/07/2003	04/25/2003
CA	SLIC REG 2	Spills, Leaks, Investigation & Cleanup Cost Recovery Listing	Regional Water Quality Control Board San Fran	09/30/2004	10/20/2004	11/19/2004
CA	SLIC REG 3	Spills, Leaks, Investigation & Cleanup Cost Recovery Listing	California Regional Water Quality Control Boa	05/18/2006	05/18/2006	06/15/2006
CA	SLIC REG 4	Spills, Leaks, Investigation & Cleanup Cost Recovery Listing	Region Water Quality Control Board Los Angele	11/17/2004	11/18/2004	01/04/2005
CA	SLIC REG 5	Spills, Leaks, Investigation & Cleanup Cost Recovery Listing	Regional Water Quality Control Board Central	04/01/2005	04/05/2005	04/21/2005
CA	SLIC REG 6V	Spills, Leaks, Investigation & Cleanup Cost Recovery Listing	Regional Water Quality Control Board, Victorv	05/24/2005	05/25/2005	06/16/2005
CA	SLIC REG 6L	SLIC Sites	California Regional Water Quality Control Boa	09/07/2004	09/07/2004	10/12/2004
CA	SLIC REG 7	SLIC List	California Regional Quality Control Board, Co	11/24/2004	11/29/2004	01/04/2005
CA	SLIC REG 8	Spills, Leaks, Investigation & Cleanup Cost Recovery Listing	California Region Water Quality Control Board	04/03/2008	04/03/2008	04/14/2008
CA	SLIC REG 9	Spills, Leaks, Investigation & Cleanup Cost Recovery Listing	California Regional Water Quality Control Boa	09/10/2007	09/11/2007	09/28/2007
State and tribal registered storage tank lists						
CA	UST	Active UST Facilities	SWRCB	12/04/2023	12/05/2023	02/28/2024
CA	UST CLOSURE	Proposed Closure of Underground Storage Tank (UST) Cases	State Water Resources Control Board	11/28/2023	11/30/2023	02/27/2024
CA	MILITARY UST SITES	Military UST Sites (GEOTRACKER)	State Water Resources Control Board	12/04/2023	12/05/2023	02/28/2024
CA	AST	Aboveground Petroleum Storage Tank Facilities	California Environmental Protection Agency	07/06/2016	07/12/2016	09/19/2016
US	INDIAN UST R9	Underground Storage Tanks on Indian Land	EPA Region 9	10/24/2023	01/17/2024	03/13/2024
US	INDIAN UST R8	Underground Storage Tanks on Indian Land	EPA Region 8	10/24/2023	01/17/2024	03/13/2024
US	INDIAN UST R7	Underground Storage Tanks on Indian Land	EPA Region 7	10/24/2023	01/17/2024	03/13/2024
US	INDIAN UST R1	Underground Storage Tanks on Indian Land	EPA, Region 1	10/24/2023	01/17/2024	03/13/2024
US	INDIAN UST R10	Underground Storage Tanks on Indian Land	EPA Region 10	10/24/2023	01/17/2024	03/13/2024
US	INDIAN UST R6	Underground Storage Tanks on Indian Land	EPA Region 6	10/24/2023	01/17/2024	03/13/2024
US	INDIAN UST R5	Underground Storage Tanks on Indian Land	EPA Region 5	10/17/2023	01/17/2024	03/13/2024
US	INDIAN UST R4	Underground Storage Tanks on Indian Land	EPA Region 4	10/24/2023	01/17/2024	03/13/2024
US	FEMA UST	Underground Storage Tank Listing	FEMA	11/16/2023	11/16/2023	02/13/2024
State and tribal voluntary cleanup sites						
CA	VCP	Voluntary Cleanup Program Properties	Department of Toxic Substances Control	01/22/2024	01/23/2024	04/08/2024
US	INDIAN VCP R7	Voluntary Cleanup Priority Lising	EPA, Region 7	03/20/2008	04/22/2008	05/19/2008
US	INDIAN VCP R1	Voluntary Cleanup Priority Listing	EPA, Region 1	07/27/2015	09/29/2015	02/18/2016

GOVERNMENT RECORDS SEARCHED / DATA CURRENCY TRACKING

St	Acronym	Full Name	Government Agency	Gov Date	Arvl. Date	Active Date
State and tribal Brownfields sites						
CA	BROWNFIELDS	Considered Brownfields Sites Listing	State Water Resources Control Board	12/13/2023	12/13/2023	03/07/2024
Other Records						
US	CONSENT	Superfund (CERCLA) Consent Decrees	Department of Justice, Consent Decree Library	12/31/2023	01/11/2024	01/16/2024
US	ROD	Records Of Decision	EPA	02/29/2024	03/01/2024	03/27/2024
US	LIENS 2	CERCLA Lien Information	Environmental Protection Agency	02/29/2024	03/01/2024	03/27/2024
CA	HIST CAL-SITES	Calsites Database	Department of Toxic Substance Control	08/08/2005	08/03/2006	08/24/2006
US	DEBRIS REGION 9	Torres Martinez Reservation Illegal Dump Site Locations	EPA, Region 9	01/12/2009	05/07/2009	09/21/2009
CA	SWRCY	Recycler Database	Department of Conservation	11/29/2023	11/29/2023	02/23/2024
CA	CA FID UST	Facility Inventory Database	California Environmental Protection Agency	10/31/1994	09/05/1995	09/29/1995
CA	HIST UST	Hazardous Substance Storage Container Database	State Water Resources Control Board	10/15/1990	01/25/1991	02/12/1991
CA	SAN FRANCISCO AST	Aboveground Storage Tank Site Listing	San Francisco County Department of Public Hea	02/01/2024	02/01/2024	04/24/2024
CA	SWEEPS UST	SWEEPS UST Listing	State Water Resources Control Board	06/01/1994	07/07/2005	08/11/2005
US	FUSRAP	Formerly Utilized Sites Remedial Action Program	Department of Energy	03/03/2023	03/03/2023	06/09/2023
US	COAL ASH EPA	Coal Combustion Residues Surface Impoundments List	Environmental Protection Agency	01/12/2017	03/05/2019	11/11/2019
US	LEAD SMELTER 2	Lead Smelter Sites	American Journal of Public Health	04/05/2001	10/27/2010	12/02/2010
US	US AIRS (AFS)	Aerometric Information Retrieval System Facility Subsystem (EPA	10/12/2016	10/26/2016	02/03/2017
US	US AIRS MINOR	Air Facility System Data	EPA	10/12/2016	10/26/2016	02/03/2017
US	PCB TRANSFORMER	PCB Transformer Registration Database	Environmental Protection Agency	09/13/2019	11/06/2019	02/10/2020
US	SCRD DRYCLEANERS	State Coalition for Remediation of Drycleaners Listing	Environmental Protection Agency	07/30/2021	02/03/2023	02/10/2023
US	2020 COR ACTION	2020 Corrective Action Program List	Environmental Protection Agency	09/30/2017	05/08/2018	07/20/2018
US	EPA WATCH LIST	EPA Watch List	Environmental Protection Agency	08/30/2013	03/21/2014	06/17/2014
US	COAL ASH DOE	Steam-Electric Plant Operation Data	Department of Energy	12/31/2022	11/27/2023	02/22/2024
US	US FIN ASSUR	Financial Assurance Information	Environmental Protection Agency	12/11/2023	12/13/2023	02/28/2024
US	US HIST CDL	National Clandestine Laboratory Register	Drug Enforcement Administration	12/31/2023	02/21/2024	04/04/2024
US	LEAD SMELTER 1	Lead Smelter Sites	Environmental Protection Agency	02/29/2024	03/01/2024	03/27/2024
US	Delisted NPL	National Priority List Deletions	EPA	02/29/2024	03/01/2024	03/27/2024
US	SEMS-ARCHIVE	Superfund Enterprise Management System Archive	EPA	01/29/2024	02/01/2024	02/22/2024
US	RCRA NonGen / NLR	RCRA - Non Generators / No Longer Regulated	Environmental Protection Agency	12/04/2023	12/06/2023	12/12/2023
US	HMIRS	Hazardous Materials Information Reporting System	U.S. Department of Transportation	12/12/2023	12/13/2023	02/28/2024
US	DOT OPS	Incident and Accident Data	Department of Transportation, Office of Pipeli	01/02/2020	01/28/2020	04/17/2020
US	US CDL	Clandestine Drug Labs	Drug Enforcement Administration	12/31/2023	02/21/2024	04/04/2024
US	US BROWNFIELDS	A Listing of Brownfields Sites	Environmental Protection Agency	08/15/2023	08/30/2023	12/01/2023
US	DOD	Department of Defense Sites	USGS	06/07/2021	07/13/2021	03/09/2022
US	FEDLAND	Federal and Indian Lands	U.S. Geological Survey	04/02/2018	04/11/2018	11/06/2019
US	FUDS	Formerly Used Defense Sites	U.S. Army Corps of Engineers	01/30/2024	02/13/2024	04/04/2024
US	UMTRA	Uranium Mill Tailings Sites	Department of Energy	08/30/2019	11/15/2019	01/28/2020
US	ODI	Open Dump Inventory	Environmental Protection Agency	06/30/1985	08/09/2004	09/17/2004
US	US MINES	Mines Master Index File	Department of Labor, Mine Safety and Health A	02/05/2024	02/21/2024	04/04/2024
US	MINES VIOLATIONS	MSHA Violation Assessment Data	DOL, Mine Safety & Health Admi	01/02/2024	01/03/2024	01/04/2024
US	US MINES 2	Ferrous and Nonferrous Metal Mines Database Listing	USGS	01/07/2022	02/24/2023	05/17/2023
US	US MINES 3	Active Mines & Mineral Plants Database Listing	USGS	04/14/2011	06/08/2011	09/13/2011
US	PRP	Potentially Responsible Parties	EPA	09/19/2023	10/03/2023	10/19/2023
US	TRIS	Toxic Chemical Release Inventory System	EPA	12/31/2022	11/13/2023	02/07/2024
US	TSCA	Toxic Substances Control Act	EPA	12/31/2020	06/14/2022	03/24/2023

GOVERNMENT RECORDS SEARCHED / DATA CURRENCY TRACKING

St	Acronym	Full Name	Government Agency	Gov Date	Arvl. Date	Active Date
US	FTTS	FIFRA/ TSCA Tracking System - FIFRA (Federal Insecticide, Fu	EPA/Office of Prevention, Pesticides and Toxi	04/09/2009	04/16/2009	05/11/2009
US	FTTS INSP	FIFRA/ TSCA Tracking System - FIFRA (Federal Insecticide, Fu	EPA	04/09/2009	04/16/2009	05/11/2009
US	HIST FTTS	FIFRA/TSCA Tracking System Administrative Case Listing	Environmental Protection Agency	10/19/2006	03/01/2007	04/10/2007
US	HIST FTTS INSP	FIFRA/TSCA Tracking System Inspection & Enforcement Case Lis	Environmental Protection Agency	10/19/2006	03/01/2007	04/10/2007
US	SSTS	Section 7 Tracking Systems	EPA	01/16/2024	01/17/2024	03/27/2024
US	ICIS	Integrated Compliance Information System	Environmental Protection Agency	11/18/2016	11/23/2016	02/10/2017
US	PADS	PCB Activity Database System	EPA	03/20/2023	04/04/2023	06/09/2023
US	MLTS	Material Licensing Tracking System	Nuclear Regulatory Commission	01/02/2024	01/16/2024	03/13/2024
US	RADINFO	Radiation Information Database	Environmental Protection Agency	07/01/2019	07/01/2019	09/23/2019
US	FINDS	Facility Index System/Facility Registry System	EPA	11/03/2023	11/08/2023	11/20/2023
US	RAATS	RCRA Administrative Action Tracking System	EPA	04/17/1995	07/03/1995	08/07/1995
US	RMP	Risk Management Plans	Environmental Protection Agency	02/01/2024	02/08/2024	04/04/2024
US	BRS	Biennial Reporting System	EPA/NTIS	12/31/2021	03/09/2023	03/20/2023
US	PWS	Public Water System Data	EPA	12/17/2013	01/09/2014	10/15/2014
US	INDIAN RESERV	Indian Reservations	USGS	12/31/2014	07/14/2015	01/10/2017
US	INDIAN ODI	Report on the Status of Open Dumps on Indian Lands	Environmental Protection Agency	12/31/1998	12/03/2007	01/24/2008
US	IHS OPEN DUMPS	Open Dumps on Indian Land	Department of Health & Human Servces, Indian	04/01/2014	08/06/2014	01/29/2015
US	ABANDONED MINES	Abandoned Mines	Department of Interior	11/28/2023	11/29/2023	12/11/2023
CA	CA BOND EXP. PLAN	Bond Expenditure Plan	Department of Health Services	01/01/1989	07/27/1994	08/02/1994
CA	CDL	Clandestine Drug Labs	Department of Toxic Substances Control	12/31/2021	09/28/2023	12/18/2023
CA	CHMIRS	California Hazardous Material Incident Report System	Office of Emergency Services	12/31/2023	01/23/2024	04/09/2024
CA	CORTESE	"Cortese" Hazardous Waste & Substances Sites List	CAL EPA/Office of Emergency Information	12/13/2023	12/13/2023	03/07/2024
CA	CUPA LIVERMORE-PLEASANTON	CUPA Facility Listing	Livermore-Pleasanton Fire Department	03/31/2023	05/08/2023	07/31/2023
CA	DEED	Deed Restriction Listing	DTSC and SWRCB	11/22/2023	11/22/2023	02/15/2024
CA	DRYCLEAN SOUTH COAST	South Coast Air Quality Management District Drycleaner Listi	South Coast Air Quality Management District	11/14/2023	11/16/2023	02/12/2024
CA	DRYCLEAN VENTURA CO DIST	Drycleaner Facility Listing	Ventura County Air Pollution Control District	01/04/2024	01/16/2024	02/08/2024
CA	DRYCLEAN AVAQMD	Antelope Valley Air Quality Management District Drycleaner L	Antelope Valley Air Quality Management Distri	11/21/2023	11/22/2023	02/16/2024
CA	DRYCLEAN AMADOR	Amador Air District Drycleaner Facility Listing	Amador Air Quality Management District	04/26/2023	04/27/2023	07/13/2023
CA	DRYCLEAN MOJAVE DESERT DIST	Mojave Desert Air Quality Management District Drycleaner Fac	Mojave Desert Air Quality Management District	04/15/2024	04/17/2024	04/24/2024
CA	DRYCLEAN BUTTE CO DIST	Butte County Air Quality Management District Drycleaner Facil	Butte County Air Quality Management District	04/25/2023	10/18/2023	01/16/2024
CA	DRYCLEAN FEATHER RIVER DIST	Feather River Air Quality Management District Drycleaner Fac	Feather River Air Quality Management District	03/08/2023	03/09/2023	06/05/2023
CA	DRYCLEAN SAN DIEGO CO DIST	San Diego County Air Pollution Control District Drycleaner F	San Diego County Air Pollution Control Distri	03/19/2024	03/21/2024	04/12/2024
CA	DRYCLEANERS	Cleaner Facilities	Department of Toxic Substance Control	04/02/2024	04/05/2024	04/15/2024
CA	DRYCLEAN GRANT	Grant Recipients List	California Air Resources Board	12/31/2021	01/26/2024	04/16/2024
CA	DRYCLEAN LAKE CO DIST	Lake County Air Quality Management District Drycleaner Facil	Lake County Air Quality Management District	02/15/2024	02/16/2024	05/02/2024
CA	DRYCLEAN EAST KERN DIST	Eastern Kern Air Pollution Control District District Dryclea	Eastern Kern Air Pollution Control District	01/12/2023	04/26/2023	07/14/2023
CA	DRYCLEAN IMPERIAL CO DIST	Imperial County Air Pollution Control District Drycleaner Fa	Imperial County Air Pollution Control Distric	04/25/2023	04/26/2023	07/14/2023
CA	DRYCLEAN MENDO CO DIST	Mendocino County Air Quality Management District Drycleaner	Mendocino County Air Quality Management Distr	04/27/2023	04/28/2023	07/14/2023
CA	DRYCLEAN YOLO-SOLANO DIST	Yolo-Solano Air Quality Management District Drycleaner Facil	Yolo-Solano Air Quality Management District	01/04/2024	01/05/2024	03/20/2024
CA	DRYCLEAN SHASTA CO DIST	Shasta County Air Quality Management District District Drycl	Shasta County Air Quality Management District	04/26/2023	04/27/2023	07/14/2023
CA	DRYCLEAN MONTEREY BAY DIST	Monterey Bay Air Quality Management District Drycleaner Faci	Monterey Bay Air Quality Management District	01/03/2024	01/05/2024	03/20/2024
CA	DRYCLEAN SAN LUIS OB CO DIST	San Luis Obispo County Air Pollution Control District District Drycle	San Luis Obispo County Air Pollution Control	01/03/2024	01/04/2024	03/20/2024
CA	DRYCLEAN PLACER CO DIST	Placer County Air Quality Management District Drycleaner Fac	Placer County Air Quality Management District	05/15/2023	05/17/2023	08/14/2023
CA	DRYCLEAN SAN JOAQ VAL DIST	San Joaquin Valley Air Pollution Control District District D	San Joaquin Valley Air Pollution Control Dist	01/04/2024	01/04/2024	03/21/2024
CA	DRYCLEAN BAY AREA DIST	Bay Area Air Quality Management District Drycleaner Facility	Bay Area Air Quality Management District	02/20/2019	05/30/2019	05/01/2023
CA	DRYCLEAN CALAVERAS CO DIST	Calaveras County Environmental Management Agency Drycleaner	Calaveras County Environmental Management Age	06/17/2019	06/19/2019	05/01/2023
CA	DRYCLEAN NO COAST UNIFIED DIST	North Coast Unified Air Quality Management District Dryclean	North Coast Unified Air Quality Management Di	11/30/2016	04/19/2019	05/01/2023

GOVERNMENT RECORDS SEARCHED / DATA CURRENCY TRACKING

St	Acronym	Full Name	Government Agency	Gov Date	Arvl. Date	Active Date
CA	DRYCLEAN NO SIERRA DIST	Northern Sierra Air Quality Management District Drycleaner F	Northern Sierra Air Quality Management Distri	05/07/2019	05/07/2019	05/01/2023
CA	DRYCLEAN SANTA BARB CO DIST	Santa Barbara County Air Pollution Control District Dryclean	Santa Barbara County Air Pollution Control Di	02/19/2019	04/17/2019	05/01/2023
CA	DRYCLEAN TEHAMA CO DIST	Tehama County Air Pollution Control District Drycleaner Faci	Tehama County Air Pollution Control District	04/24/2019	04/24/2019	05/01/2023
CA	DRYCLEAN GLENN CO DIST	Glenn County Air Pollution Control District Drycleaner Facil	Glenn County Air Pollution Control District	01/08/2024	01/10/2024	03/27/2024
CA	DRYCLEAN NO SONOMA CO DIST	Norther Sonoma County County Air Pollution Control District	Santa Barbara County Air Pollution Control Di	01/05/2024	01/10/2024	03/27/2024
CA	DRYCLEAN SACRAMENTO METO	Sacramento Metropolitan Air Quality Management DistrictDrycl	Sacramento Metropolitan Air Quality Managemen	01/03/2024	01/10/2024	03/27/2024
CA	EMI	Emissions Inventory Data	California Air Resources Board	12/31/2021	06/09/2023	08/30/2023
CA	ENF	Enforcement Action Listing	State Water Resoruces Control Board	01/16/2024	01/16/2024	04/03/2024
CA	Financial Assurance 1	Financial Assurance Information Listing	Department of Toxic Substances Control	01/11/2024	01/16/2024	04/03/2024
CA	Financial Assurance 2	Financial Assurance Information Listing	California Integrated Waste Management Board	11/08/2023	11/22/2023	02/16/2024
CA	HAULERS	Registered Waste Tire Haulers Listing	Integrated Waste Management Board	04/04/2024	04/05/2024	04/15/2024
CA	HAZNET	Facility and Manifest Data	California Environmental Protection Agency	12/31/2023	01/03/2024	03/21/2024
CA	HIST CORTESE	Hazardous Waste & Substance Site List	Department of Toxic Substances Control	04/01/2001	01/22/2009	04/08/2009
CA	HWP	EnviroStor Permitted Facilities Listing	Department of Toxic Substances Control	02/07/2024	02/07/2024	02/07/2024
CA	HWT	Registered Hazardous Waste Transporter Database	Department of Toxic Substances Control	01/02/2024	01/03/2024	03/21/2024
CA	ICE	Inspection, Compliance and Enforcement	Department of Toxic Substances Control	02/07/2024	02/07/2024	02/07/2024
CA	LDS	Land Disposal Sites Listing (GEOTRACKER)	State Water Quality Control Board	12/04/2023	12/05/2023	02/27/2024
CA	LIENS	Environmental Liens Listing	Department of Toxic Substances Control	11/21/2023	11/22/2023	02/16/2024
CA	MCS	Military Cleanup Sites Listing (GEOTRACKER)	State Water Resources Control Board	12/04/2023	12/05/2023	02/28/2024
CA	MINES	Mines Site Location Listing	Department of Conservation	11/29/2023	11/29/2023	02/23/2024
CA	MWMP	Medical Waste Management Program Listing	Department of Public Health	11/08/2023	11/22/2023	02/16/2024
CA	NPDES	NPDES Permits Listing	State Water Resources Control Board	02/05/2024	02/06/2024	04/25/2024
CA	PEST LIC	Pesticide Regulation Licenses Listing	Department of Pesticide Regulation	11/22/2023	11/22/2023	02/16/2024
CA	PROC	Certified Processors Database	Department of Conservation	11/29/2023	11/29/2023	02/23/2024
CA	NOTIFY 65	Proposition 65 Records	State Water Resources Control Board	12/06/2023	12/06/2023	02/29/2024
CA	SAN JOSE HAZMAT	Hazardous Material Facilities	City of San Jose Fire Department	11/03/2020	11/05/2020	01/26/2021
CA	SCH	School Property Evaluation Program	Department of Toxic Substances Control	01/22/2024	01/23/2024	04/08/2024
CA	SANTA CRUZ CO SITE MITI	Site Mitigation Listing	Santa Cruz Environmental Health Services	12/03/2018	06/23/2023	07/13/2023
CA	SPILLS 90	SPILLS90 data from FirstSearch	FirstSearch	06/06/2012	01/03/2013	02/22/2013
CA	TOXIC PITS	Toxic Pits Cleanup Act Sites	State Water Resources Control Board	07/01/1995	08/30/1995	09/26/1995
CA	UIC	UIC Listing	Deaprtment of Conservation	11/29/2023	11/29/2023	02/27/2024
CA	WASTEWATER PITS	Oil Wastewater Pits Listing	RWQCB, Central Valley Region	02/11/2021	07/01/2021	09/29/2021
CA	WDS	Waste Discharge System	State Water Resources Control Board	06/19/2007	06/20/2007	06/29/2007
CA	WIP	Well Investigation Program Case List	Los Angeles Water Quality Control Board	07/03/2009	07/21/2009	08/03/2009
CA	WMUDS/SWAT	Waste Management Unit Database	State Water Resources Control Board	04/01/2000	04/10/2000	05/10/2000
US	AQUEOUS FOAM NRC	Aqueous Foam Related Incidents Listing	Environmental Protection Agency	12/28/2023	12/28/2023	03/04/2024
CA	CERS HAZ WASTE	California Environmental Reporting System Hazardous Waste	CalEPA	01/16/2024	01/16/2024	04/03/2024
US	PFAS TRIS	List of PFAS Added to the TRI	Environmental Protection Agency	12/28/2023	12/28/2023	01/04/2024
US	UXO	Unexploded Ordnance Sites	Department of Defense	09/06/2023	09/13/2023	12/11/2023
CA	MILITARY PRIV SITES	Military Privatized Sites (GEOTRACKER)	State Water Resources Control Board	12/04/2023	12/05/2023	02/28/2024
CA	NON-CASE INFO	Non-Case Information Sites (GEOTRACKER)	State Water Resources Control Board	12/04/2023	12/05/2023	02/28/2024
CA	OTHER OIL GAS	Other Oil & Gas Projects Sites (GEOTRACKER)	State Water Resources Control Board	12/04/2023	12/05/2023	02/28/2024
CA	CIWQS	California Integrated Water Quality System	State Water Resources Control Board	11/22/2023	11/22/2023	02/16/2024
US	ECHO	Enforcement & Compliance History Information	Environmental Protection Agency	12/17/2023	12/28/2023	03/04/2024
US	PFAS ECHO	Facilities in Industries that May Be Handling PFAS Listing	Environmental Protection Agency	12/28/2023	12/28/2023	03/04/2024
CA	WDR	Waste Discharge Requirements Listing	State Water Resources Control Board	11/29/2023	11/29/2023	02/22/2024
CA	PFAS	PFAS Contamination Site Location Listing	State Water Resources Control Board	11/30/2023	11/30/2023	02/26/2024

GOVERNMENT RECORDS SEARCHED / DATA CURRENCY TRACKING

St	Acronym	Full Name	Government Agency	Gov Date	Arvl. Date	Active Date
CA	CERS	CalEPA Regulated Site Portal Data	California Environmental Protection Agency	01/16/2024	01/16/2024	04/03/2024
CA	CERS TANKS	California Environmental Reporting System (CERS) Tanks	California Environmental Protection Agency	01/16/2024	01/16/2024	04/03/2024
US	BIOSOLIDS	ICIS-NPDES Biosolids Facility Data	Environmental Protection Agency	12/31/2023	01/03/2024	01/16/2024
US	PFAS TSCA	PFAS Manufacture and Imports Information	Environmental Protection Agency	12/28/2023	12/28/2023	01/04/2024
US	PFAS ATSDR	PFAS Contamination Site Location Listing	Department of Health & Human Services	06/24/2020	03/17/2021	11/08/2022
CA	PROJECT	Project Sites (GEOTRACKER)	State Water Resources Control Board	12/04/2023	12/05/2023	02/28/2024
CA	SAMPLING POINT	Sampling Point ? Public Sites (GEOTRACKER)	State Water Resources Control Board	12/04/2023	12/05/2023	02/28/2024
CA	UIC GEO	Underground Injection Control Sites (GEOTRACKER)	State Water Resource Control Board	12/04/2023	12/05/2023	02/28/2024
CA	WELL STIM PROJ	Well Stimulation Project (GEOTRACKER)	State Water Resources Control Board	12/04/2023	12/05/2023	02/28/2024
US	MINES MRDS	Mineral Resources Data System	USGS	08/23/2022	11/22/2022	02/28/2023
US	DOCKET HWC	Hazardous Waste Compliance Docket Listing	Environmental Protection Agency	05/06/2021	05/21/2021	08/11/2021
US	PFAS PART 139 AIRPORT	All Certified Part 139 Airports PFAS Information Listing	Environmental Protection Agency	12/28/2023	12/28/2023	03/04/2024
CA	PROD WATER PONDS	Produced Water Ponds Sites (GEOTRACKER)	State Water Resources Control Board	12/04/2023	12/05/2023	02/28/2024
US	PFAS WQP	Ambient Environmental Sampling for PFAS	Environmental Protection Agency	12/28/2023	12/28/2023	03/04/2024
US	PFAS FEDERAL SITES	Federal Sites PFAS Information	Environmental Protection Agency	12/28/2023	12/28/2023	03/04/2024
US	PFAS RCRA MANIFEST	PFAS Transfers Identified In the RCRA Database Listing	Environmental Protection Agency	12/28/2023	12/28/2023	01/04/2024
US	PFAS ECHO FIRE TRAINING	Facilities in Industries that May Be Handling PFAS Listing	Environmental Protection Agency	12/28/2023	12/28/2023	03/04/2024
US	PFAS NPDES	Clean Water Act Discharge Monitoring Information	Environmental Protection Agency	12/28/2023	12/28/2023	03/04/2024
US	PFAS NPL	Superfund Sites with PFAS Detections Information	Environmental Protection Agency	12/28/2023	12/28/2023	03/04/2024
US	FUELS PROGRAM	EPA Fuels Program Registered Listing	EPA	02/12/2024	02/13/2024	04/04/2024
US	FEDERAL FACILITY	Federal Facility Site Information listing	Environmental Protection Agency	12/20/2023	12/20/2023	01/24/2024
CA	AQUEOUS FOAM	Former Fire Training Facility Assessments Listing	State Water Resources Control Board	11/30/2023	11/30/2023	02/23/2024
CA	CHROME PLATING	Chrome Plating Facilities Listing	State Water Resources Control Board	11/30/2023	11/30/2023	02/23/2024
CA	HWTS	Hazardous Waste Tracking System	Department of Toxic Substances Control	01/26/2024	01/30/2024	04/17/2024
US	UST FINDER	UST Finder Database	Environmental Protection Agency	06/08/2023	10/04/2023	01/18/2024
US	UST FINDER RELEASE	UST Finder Releases Database	Environmental Protection Agency	06/08/2023	10/31/2023	01/18/2024
US	PCS	Permit Compliance System	EPA, Office of Water	12/16/2016	01/06/2017	03/10/2017

HISTORICAL USE RECORDS

US	EDR MGP	EDR Proprietary Manufactured Gas Plants	EDR, Inc.			
US	EDR Hist Auto	EDR Exclusive Historical Auto Stations	EDR, Inc.			
US	EDR Hist Cleaner	EDR Exclusive Historical Cleaners	EDR, Inc.			
CA	RGA LF	Recovered Government Archive Solid Waste Facilities List	Department of Resources Recycling and Recover		07/01/2013	01/13/2014
CA	RGA LUST	Recovered Government Archive Leaking Underground Storage Tan	State Water Resources Control Board		07/01/2013	12/30/2013

GOVERNMENT RECORDS SEARCHED / DATA CURRENCY TRACKING

St	Acronym	Full Name	Government Agency	Gov Date	Arvl. Date	Active Date
COUNTY RECORDS						
CA	CS ALAMEDA	Contaminated Sites	Alameda County Environmental Health Services	01/09/2019	01/11/2019	03/05/2019
CA	UST ALAMEDA	Underground Tanks	Alameda County Environmental Health Services	12/26/2023	12/26/2023	03/19/2024
CA	CUPA AMADOR	CUPA Facility List	Amador County Environmental Health	04/27/2023	04/27/2023	07/13/2023
CA	CUPA BUTTE	CUPA Facility Listing	Public Health Department	04/21/2017	04/25/2017	08/09/2017
CA	CUPA CALVERAS	CUPA Facility Listing	Calveras County Environmental Health	12/18/2023	12/18/2023	03/13/2024
CA	CUPA COLUSA	CUPA Facility List	Health & Human Services	04/06/2020	04/23/2020	07/10/2020
CA	SL CONTRA COSTA	Site List	Contra Costa Health Services Department	01/19/2024	01/24/2024	04/09/2024
CA	CUPA DEL NORTE	CUPA Facility List	Del Norte County Environmental Health Divisio	02/05/2024	02/08/2024	04/26/2024
CA	CUPA EL DORADO	CUPA Facility List	El Dorado County Environmental Management Dep	08/08/2022	08/09/2022	09/01/2022
CA	CUPA FRESNO	CUPA Resources List	Dept. of Community Health	12/21/2021	12/21/2021	03/03/2022
CA	CUPA GLENN	CUPA Facility List	Glenn County Air Pollution Control District	01/22/2018	01/24/2018	03/14/2018
CA	CUPA HUMBOLDT	CUPA Facility List	Humboldt County Environmental Health	08/12/2021	08/12/2021	11/08/2021
CA	CUPA IMPERIAL	CUPA Facility List	San Diego Border Field Office	01/17/2024	01/18/2024	04/03/2024
CA	CUPA INYO	CUPA Facility List	Inyo County Environmental Health Services	04/02/2018	04/03/2018	06/14/2018
CA	CUPA KERN	CUPA Facility List	Kern County Public Health	10/30/2023	11/01/2023	01/23/2024
CA	UST KERN	Underground Storage Tank Sites & Tank Listing	Kern County Environment Health Services Depar	10/30/2023	11/01/2023	01/23/2024
CA	CUPA KINGS	CUPA Facility List	Kings County Department of Public Health	12/03/2020	01/26/2021	04/14/2021
CA	CUPA LAKE	CUPA Facility List	Lake County Environmental Health	02/05/2024	02/08/2024	04/26/2024
CA	CUPA LASSEN	CUPA Facility List	Lassen County Environmental Health	07/31/2020	08/21/2020	11/09/2020
CA	AOCONCERN	Key Areas of Concerns in Los Angeles County		03/30/2009	03/31/2009	10/23/2009
CA	HMS LOS ANGELES	HMS: Street Number List	Department of Public Works	01/16/2024	01/18/2024	03/26/2024
CA	LF LOS ANGELES	List of Solid Waste Facilities	La County Department of Public Works	01/09/2024	01/10/2024	03/27/2024
CA	LF LOS ANGELES CITY	City of Los Angeles Landfills	Engineering & Construction Division	12/31/2022	01/12/2023	03/29/2023
CA	LOS ANGELES AST	Active & Inactive AST Inventory	Los Angeles Fire Department	06/01/2019	06/25/2019	08/22/2019
CA	LOS ANGELES CO LF METHANE	Methane Producing Landfills	Los Angeles County Department of Public Works	04/13/2023	07/13/2023	09/27/2023
CA	LOS ANGELES HM	Active & Inactive Hazardous Materials Inventory	Los Angeles Fire Department	12/01/2023	12/13/2023	12/14/2023
CA	LOS ANGELES UST	Active & Inactive UST Inventory	Los Angeles Fire Department	12/01/2023	12/13/2023	03/07/2024
CA	SITE MIT LOS ANGELES	Site Mitigation List	Community Health Services	07/11/2023	10/17/2023	01/09/2024
CA	UST EL SEGUNDO	City of El Segundo Underground Storage Tank	City of El Segundo Fire Department	01/21/2017	04/19/2017	05/10/2017
CA	UST LONG BEACH	City of Long Beach Underground Storage Tank	City of Long Beach Fire Department	04/22/2019	04/23/2019	06/27/2019
CA	UST TORRANCE	City of Torrance Underground Storage Tank	City of Torrance Fire Department	04/12/2023	05/02/2023	06/13/2023
CA	CUPA MADERA	CUPA Facility List	Madera County Environmental Health	08/10/2020	08/12/2020	10/23/2020
CA	UST MARIN	Underground Storage Tank Sites	Public Works Department Waste Management	09/26/2018	10/04/2018	11/02/2018
CA	UST MENDOCINO	Mendocino County UST Database	Department of Public Health	09/22/2021	11/18/2021	11/22/2021
CA	CUPA MERCED	CUPA Facility List	Merced County Environmental Health	11/15/2023	11/20/2023	02/15/2024
CA	CUPA MONO	CUPA Facility List	Mono County Health Department	02/22/2021	03/02/2021	05/19/2021
CA	CUPA MONTEREY	CUPA Facility Listing	Monterey County Health Department	10/04/2021	10/06/2021	12/29/2021
CA	LUST NAPA	Sites With Reported Contamination	Napa County Department of Environmental Manag	01/09/2017	01/11/2017	03/02/2017
CA	UST NAPA	Closed and Operating Underground Storage Tank Sites	Napa County Department of Environmental Manag	09/05/2019	09/09/2019	10/31/2019
CA	CUPA NEVADA	CUPA Facility List	Community Development Agency	10/31/2023	11/03/2023	01/23/2024
CA	IND_SITE ORANGE	List of Industrial Site Cleanups	Health Care Agency	10/10/2023	11/01/2023	01/23/2024
CA	LUST ORANGE	List of Underground Storage Tank Cleanups	Health Care Agency	10/10/2023	11/01/2023	01/23/2024
CA	UST ORANGE	List of Underground Storage Tank Facilities	Health Care Agency	10/10/2023	11/01/2023	01/23/2024
CA	MS PLACER	Master List of Facilities	Placer County Health and Human Services	11/09/2023	11/09/2023	11/21/2023
CA	CUPA PLUMAS	CUPA Facility List	Plumas County Environmental Health	03/31/2019	04/23/2019	06/26/2019

GOVERNMENT RECORDS SEARCHED / DATA CURRENCY TRACKING

St	Acronym	Full Name	Government Agency	Gov Date	Arvl. Date	Active Date
CA	LUST RIVERSIDE	Listing of Underground Tank Cleanup Sites	Department of Environmental Health	01/04/2024	01/04/2024	03/29/2024
CA	UST RIVERSIDE	Underground Storage Tank Tank List	Department of Environmental Health	01/04/2024	01/04/2024	03/21/2024
CA	CS SACRAMENTO	Toxic Site Clean-Up List	Sacramento County Environmental Management	11/07/2022	12/21/2022	03/16/2023
CA	ML SACRAMENTO	Master Hazardous Materials Facility List	Sacramento County Environmental Management	11/07/2022	12/09/2022	03/01/2023
CA	CUPA SAN BENITO	CUPA Facility List	San Benito County Environmental Health	01/17/2024	01/18/2024	01/26/2024
CA	PERMITS SAN BERNARDINO	Hazardous Material Permits	San Bernardino County Fire Department Hazardo	02/13/2024	02/14/2024	05/02/2024
CA	HMMD SAN DIEGO	Hazardous Materials Management Division Database	Hazardous Materials Management Division	11/27/2023	11/27/2023	02/16/2024
CA	LF SAN DIEGO	Solid Waste Facilities	Department of Health Services	10/01/2023	01/31/2024	04/17/2024
CA	SAN DIEGO CO LOP	Local Oversight Program Listing	Department of Environmental Health	07/22/2021	10/19/2021	01/13/2022
CA	SAN DIEGO CO SAM	Environmental Case Listing	San Diego County Department of Environmental	03/23/2010	06/15/2010	07/09/2010
CA	CUPA SAN FRANCISCO CO	CUPA Facility Listing	San Francisco County Department of Environmen	02/01/2024	02/01/2024	04/24/2024
CA	LUST SAN FRANCISCO	Local Oversight Facilities	Department Of Public Health San Francisco Cou	09/19/2008	09/19/2008	09/29/2008
CA	UST SAN FRANCISCO	Underground Storage Tank Information	Department of Public Health	02/01/2024	02/01/2024	04/24/2024
CA	SAN FRANCISCO MAHER	Maher Ordinance Property Listing	San Francisco Planning	01/15/2024	01/18/2024	04/05/2024
CA	UST SAN JOAQUIN	San Joaquin Co. UST	Environmental Health Department	06/22/2018	06/26/2018	07/11/2018
CA	CUPA SAN LUIS OBISPO	CUPA Facility List	San Luis Obispo County Public Health Departme	02/14/2024	02/14/2024	05/02/2024
CA	BI SAN MATEO	Business Inventory	San Mateo County Environmental Health Service	02/20/2020	02/20/2020	04/24/2020
CA	LUST SAN MATEO	Fuel Leak List	San Mateo County Environmental Health Service	03/29/2019	03/29/2019	05/29/2019
CA	CUPA SANTA BARBARA	CUPA Facility Listing	Santa Barbara County Public Health Department	09/08/2011	09/09/2011	10/07/2011
CA	CUPA SANTA CLARA	Cupa Facility List	Department of Environmental Health	11/07/2023	11/08/2023	11/16/2023
CA	HIST LUST SANTA CLARA	HIST LUST - Fuel Leak Site Activity Report	Santa Clara Valley Water District	03/29/2005	03/30/2005	04/21/2005
CA	LUST SANTA CLARA	LOP Listing	Department of Environmental Health	03/03/2014	03/05/2014	03/18/2014
CA	CUPA SANTA CRUZ	CUPA Facility List	Santa Cruz County Environmental Health	01/21/2017	02/22/2017	05/23/2017
CA	CUPA SHASTA	CUPA Facility List	Shasta County Department of Resource Managemen	06/15/2017	06/19/2017	08/09/2017
CA	LUST SOLANO	Leaking Underground Storage Tanks	Solano County Department of Environmental Man	06/04/2019	06/06/2019	08/13/2019
CA	UST SOLANO	Underground Storage Tanks	Solano County Department of Environmental Man	09/15/2021	09/16/2021	12/09/2021
CA	CUPA SONOMA	Cupa Facility List	County of Sonoma Fire & Emergency Services De	07/02/2021	07/06/2021	07/14/2021
CA	LUST SONOMA	Leaking Underground Storage Tank Sites	Department of Health Services	06/30/2021	06/30/2021	09/24/2021
CA	CUPA STANISLAUS	CUPA Facility List	Stanislaus County Department of Ennvironmenta	02/08/2022	02/10/2022	05/04/2022
CA	UST SUTTER	Underground Storage Tanks	Sutter County Environmental Health Services	08/03/2023	08/24/2023	09/12/2023
CA	CUPA TEHAMA	CUPA Facility List	Tehama County Department of Environmental Hea	12/05/2023	02/01/2024	02/28/2024
CA	CUPA TRINITY	CUPA Facility List	Department of Toxic Substances Control	01/17/2024	01/18/2024	04/03/2024
CA	CUPA TULARE	CUPA Facility List	Tulare County Environmental Health Services D	10/07/2022	10/07/2022	12/21/2022
CA	CUPA TUOLUMNE	CUPA Facility List	Divison of Environmental Health	04/23/2018	04/25/2018	06/25/2018
CA	BWT VENTURA	Business Plan, Hazardous Waste Producers, and Operating Unde	Ventura County Environmental Health Division	12/26/2023	01/24/2024	04/08/2024
CA	LF VENTURA	Inventory of Illegal Abandoned and Inactive Sites	Environmental Health Division	12/01/2011	12/01/2011	01/19/2012
CA	LUST VENTURA	Listing of Underground Tank Cleanup Sites	Environmental Health Division	05/29/2008	06/24/2008	07/31/2008
CA	MED WASTE VENTURA	Medical Waste Program List	Ventura County Resource Management Agency	12/26/2023	01/23/2024	04/09/2024
CA	UST VENTURA	Underground Tank Closed Sites List	Environmental Health Division	11/28/2023	11/29/2023	02/26/2024
CA	UST YOLO	Underground Storage Tank Comprehensive Facility Report	Yolo County Department of Health	12/18/2023	12/26/2023	03/19/2024
CA	CUPA YUBA	CUPA Facility List	Yuba County Environmental Health Department	01/22/2024	01/23/2024	04/08/2024

GOVERNMENT RECORDS SEARCHED / DATA CURRENCY TRACKING

St	Acronym	Full Name	Government Agency	Gov Date	Arvl. Date	Active Date
----	---------	-----------	-------------------	----------	------------	-------------

STREET AND ADDRESS INFORMATION

© 2015 TomTom North America, Inc. All rights reserved. This material is proprietary and the subject of copyright protection and other intellectual property rights owned by or licensed to Tele Atlas North America, Inc. The use of this material is subject to the terms of a license agreement. You will be held liable for any unauthorized copying or disclosure of this material.

APPENDIX H

QUALIFICATIONS OF ENVIRONMENTAL PROFESSIONALS

ARAM B. KALOUSTIAN, P.E.
Principal

Mr. Aram Kaloustian has diversified experience in environmental, mechanical and civil engineering including indoor air quality surveys for mold and ventilation systems, asbestos and lead-based paint assessments, Phase I environmental surveys, subsurface environmental site assessments, remedial design, remediation system installation and operation, negotiations with regulatory agencies, computer modeling, research of new environmental investigative and remedial technologies, safety engineering and project management.

Mr. Kaloustian has conducted numerous assessments involving indoor air quality, asbestos and lead-based paint surveys and associated remediation projects by establishing investigative protocol, implementing efficient assessment strategies, and applying the site specific and appropriate remedial recommendations to all assessed projects. Mr. Kaloustian has also designed a variety of protocols for remedial and post-remedial monitoring services for a wide variety of project sites.

Mr. Kaloustian has conducted numerous historical and background Phase I investigations involving review of files located at various county health departments, water quality control boards, state departments of health, air quality management districts, city building departments, city departments of public works and city fire departments. These investigations also involved searches of state and federal databases for hazardous waste sites, generators, transporters and treatment/storage/disposal facilities, title searches, aerial photo reviews and visual site inspections.

Mr. Kaloustian has extensive subsurface site assessment experience involving underground storage tanks, exploratory borings and monitoring wells, implementation of monitoring and sampling programs, evaluation of monitoring and sampling data, review of historical site and site vicinity information, agency negotiations, and assessment and remediation recommendations.

Mr. Kaloustian's remedial design experience includes various vapor extraction and groundwater remediation systems for remediation of soil and groundwater impacted by hydrocarbon contamination. Mr. Kaloustian has designed and implemented vapor extraction treatment systems that have included internal combustion engines, catalytic thermal oxidizers and carbon adsorption. Groundwater treatment systems have included spray aeration tanks, carbon adsorption and air strippers.

Regulatory compliance experience includes obtaining permits for removal of underground storage tanks, drilling exploratory borings, installation of monitoring wells, and installation of vapor extraction treatment systems and groundwater treatment systems. This has required working with local county health departments, city departments of public works, city fire departments, air quality management districts, a number of publicly owned treatment works and the California Regional Water Quality Control Board.

Mr. Kaloustian has also constructed and evaluated various computer models for site assessment and remediation including models used to evaluate the vacuum influence of vapor extraction systems, the radius of influence of groundwater extraction, fate and transport analysis of contaminant's, and aquifer test data.

Mr. Kaloustian has also participated and has been the lead engineer in the research and development of new investigative and remedial techniques involving indoor air quality, horizontal drilling; and treatment of contaminated soil and sludge materials using remedial surfactants, bioremediation, soil washing, encapsulation and modified oxidation. Additional research experience includes participation in the South Coast Air Quality Survey in 1987 for research involving atmospheric chemistry.

Throughout the years, Mr. Kaloustian has also maintained certification and continuing education for Hazardous Waste Operations and Emergency Response (29CFR1910.120) and supervisory training; and has developed site specific health and safety plans for site assessment and remediation. Mr. Kaloustian has also been responsible for the development and implementation of a safety procedures manual for environmental assessment and remediation firms.

- Registrations:** Registered Professional Civil Engineer, State of California
Registered Professional Civil Engineer, State of Arizona
Registered Professional Civil Engineer, State of Hawaii
Registered Professional Civil Engineer, State of Texas
Registered Professional Civil Engineer, State of Utah
Registered Environmental Assessor, State of California (1994-1999)
- Affiliations:** American Industrial Hygiene Association – Consultant Member
National Society of Professional Engineers – Member
California Ground Water Association - Member
- Education:** M.S., Construction Engineering and Management, Stanford University
B.S., Engineering and Applied Science, California Institute of Technology
Indoor Air Quality Certification from the American Industrial Hygiene Association
OSHA 40-Hour Hazardous Waste Operations Training and Certification
Certified AHERA asbestos building inspector and management planner